Prof. Meck

Digitized by the Internet Archive
in 2009 with funding from
University of Toronto

http://www.archive.org/details/t1p1deutschesdpola04deut

H Polar
D 4876

ÜBERREICHT VOM VERFASSER.

DEUTSCHE SÜDPOLAR-EXPEDITION 1901—1903

IM AUFTRAGE DES REICHSAMTES DES INNERN

HERAUSGEGEBEN VON

ERICH VON DRYGALSKI
LEITER DER EXPEDITION

E 4 1 3

SONDER-ABDRUCK

569468
24. 9 53

DRUCK UND VERLAG VON GEORG REIMER IN BERLIN.

1911

DEUTSCHE SÜDPOLAR-EXPEDITION 1901—1903

METEOROLOGISCHER ATLAS

MITTLERE ISOBARENKARTEN

UND

TÄGLICHE SYNOPTISCHE WETTERKARTEN

DER HÖHEREN SÜDLICHEN BREITEN VON OKTOBER 1901 BIS MÄRZ 1904

VON

WILHELM MEINARDUS

UND

LUDWIG MECKING.

563468
24.9.53

BERLIN

DRUCK UND VERLAG VON GEORG REIMER

1911

Der „Meteorologische Atlas“ enthält die mittleren Isobarenkarten und die täglichen synoptischen Wetterkarten, die auf Grund des Beobachtungsmaterials der internationalen meteorologischen Kooperation, die sich an die Deutsche Südpolar-Expedition schloß, für den Zeitraum vom 1. Oktober 1901 bis 31. März 1904 von uns entworfen worden sind. Er umfaßt 322 Tafeln mit im ganzen 966 Karten. Ausführliche Angaben über die Sammlung und Bearbeitung des Materials sowie über die Herstellung und den Inhalt der Karten haben wir im III. Bande des Südpolarwerks (Meteorologie I. Band, 2. Hälfte) niedergelegt. Daselbst sind auch die aus diesem Kartenwerk hervorgegangenen Untersuchungen veröffentlicht worden.

Münster i. W. und Göttingen,
im Juli 1911.

W. Meinardus und L. Mecking.

Tafel 1. Nr.

Übersichtskar

Oktober, Novembe

Nr. 1. Übersichtskarte

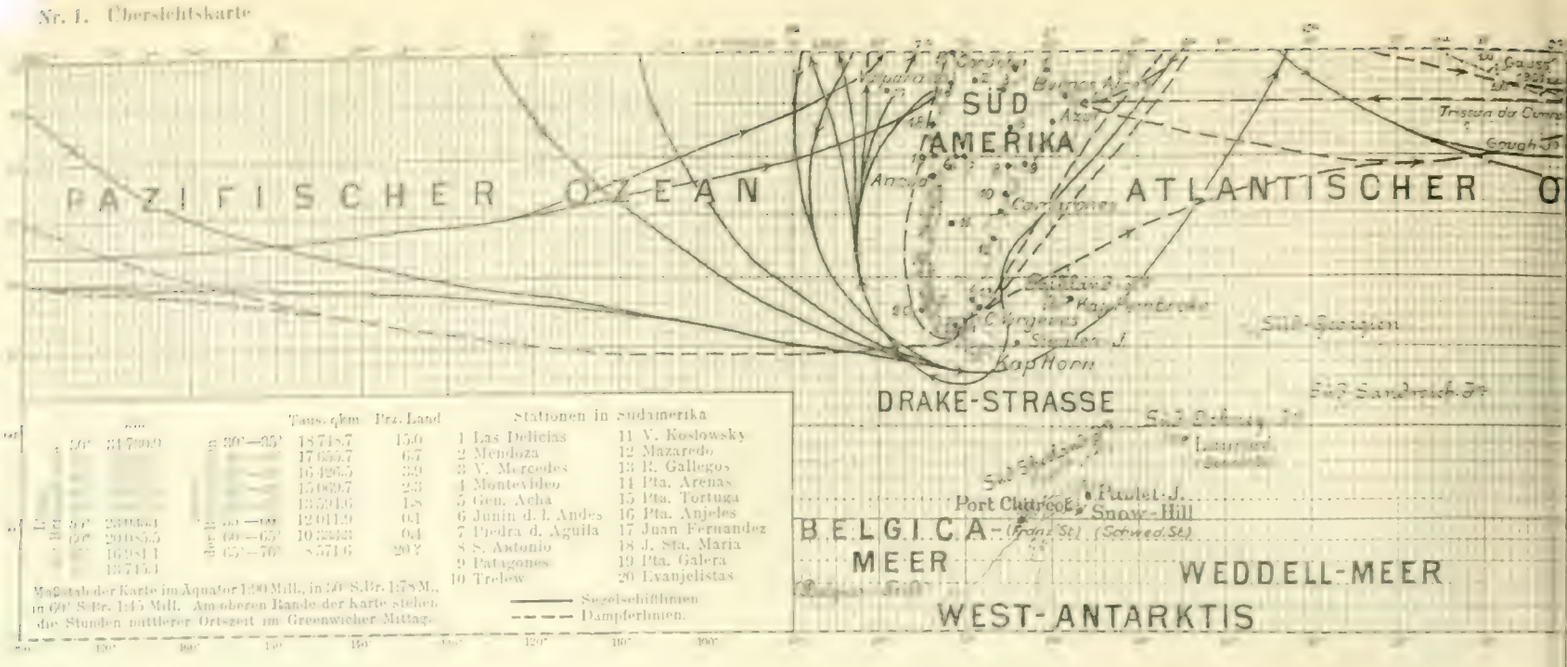

Maßstab der Karte im Äquator 1200 Mill., in 70° S.Br. 1278 M., in 60° S.Br. 1345 Mill. Am oberen Rande der Karte stehen die Stunden mittlerer Ortszeit im Greenwicher Mittag.

Nr. 2. Oktober 1901

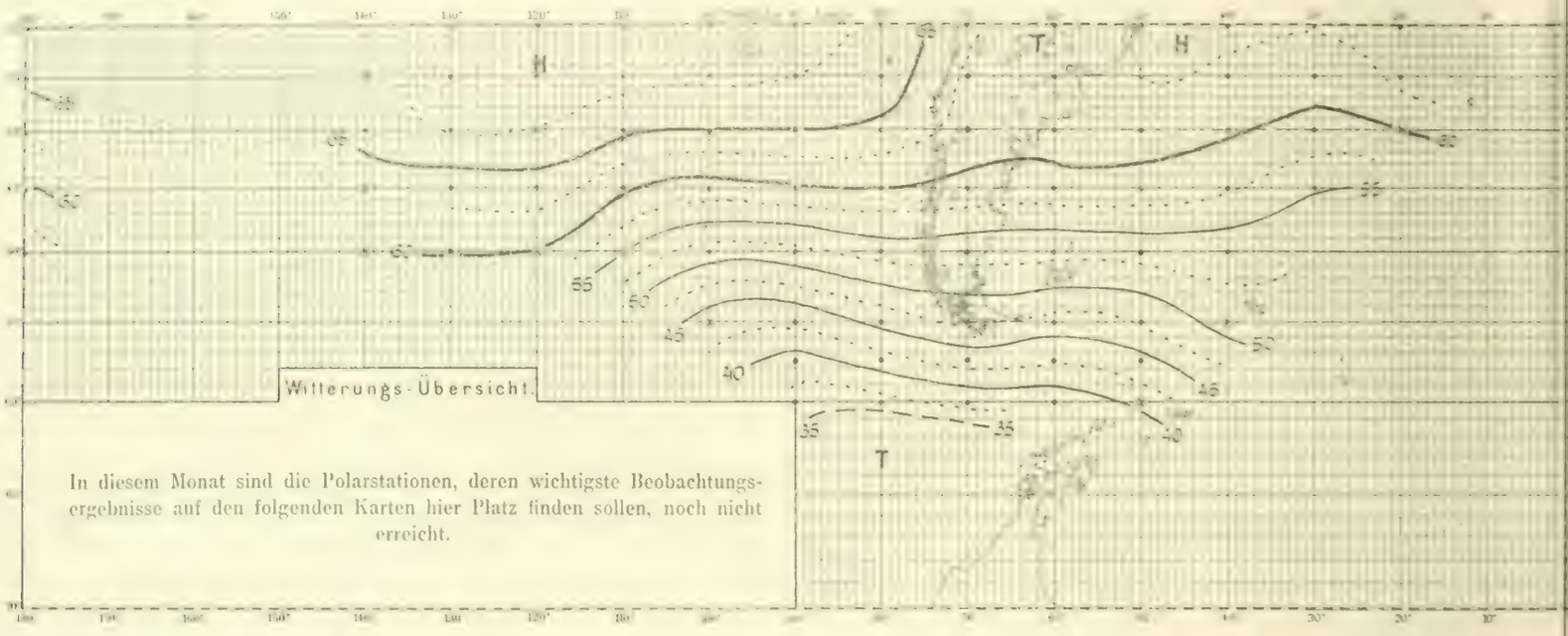

Nr. 3. November 1901

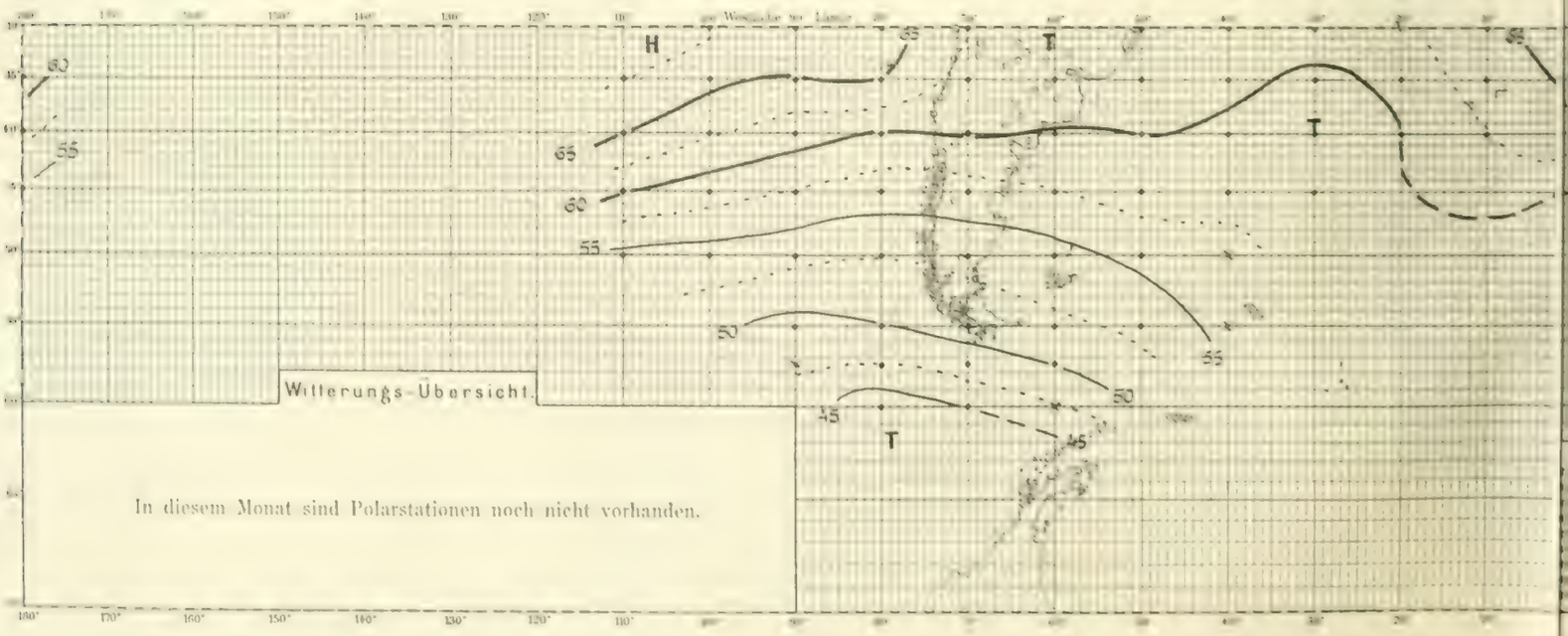

Nr. 1. Übersichtskarte

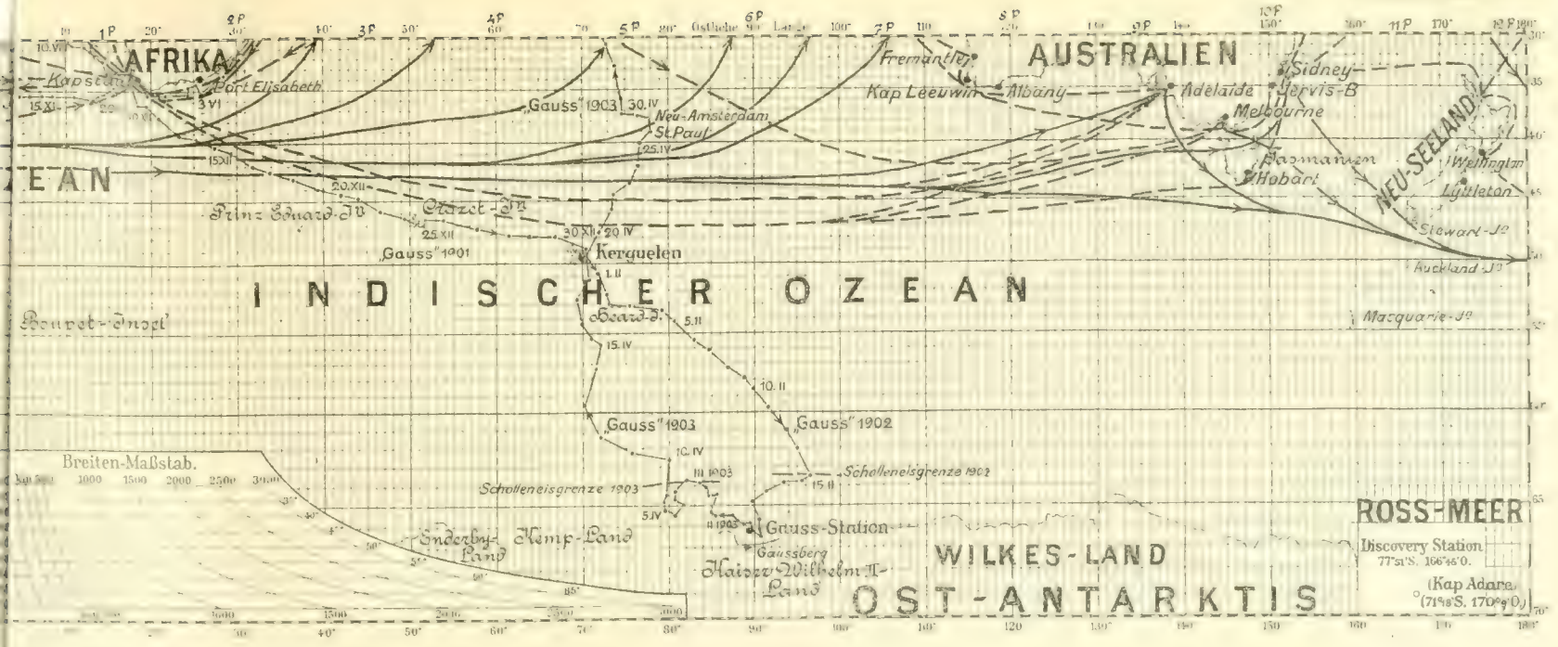

Nr. 2. Oktober 1901

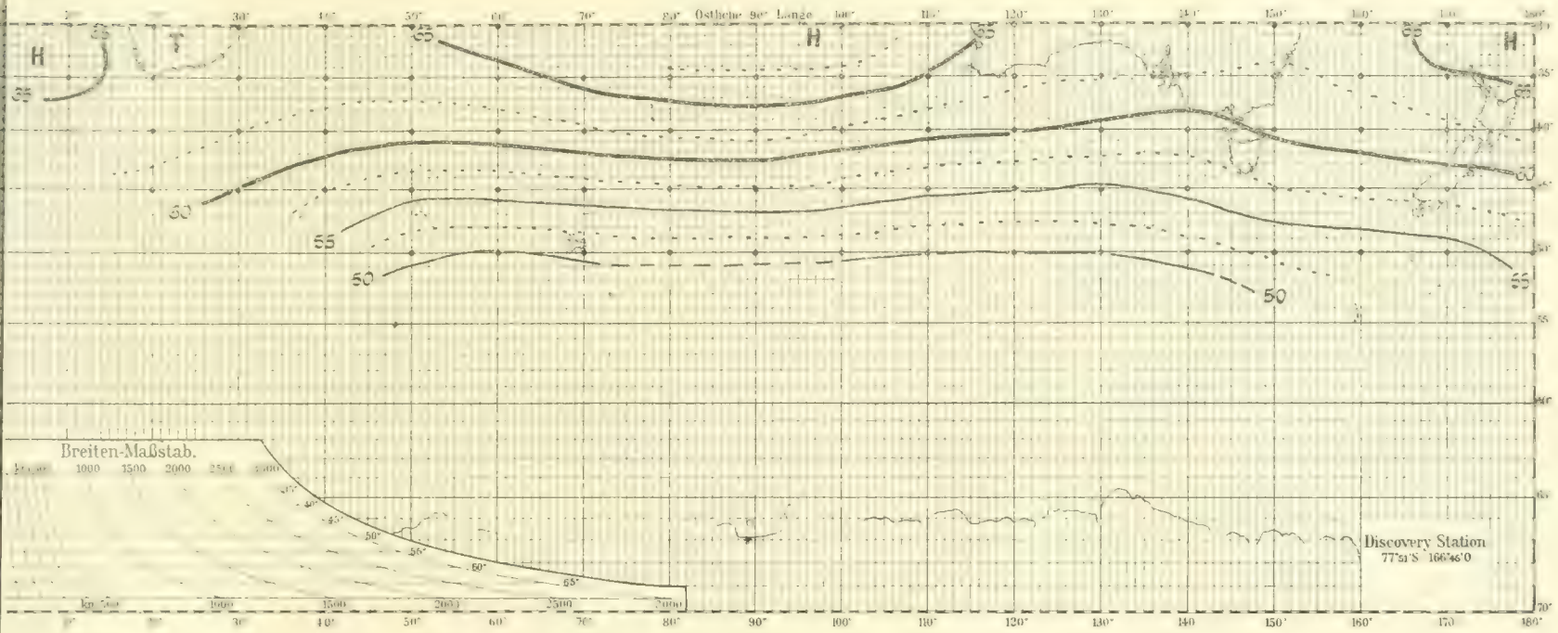

Nr. 3. November 1901

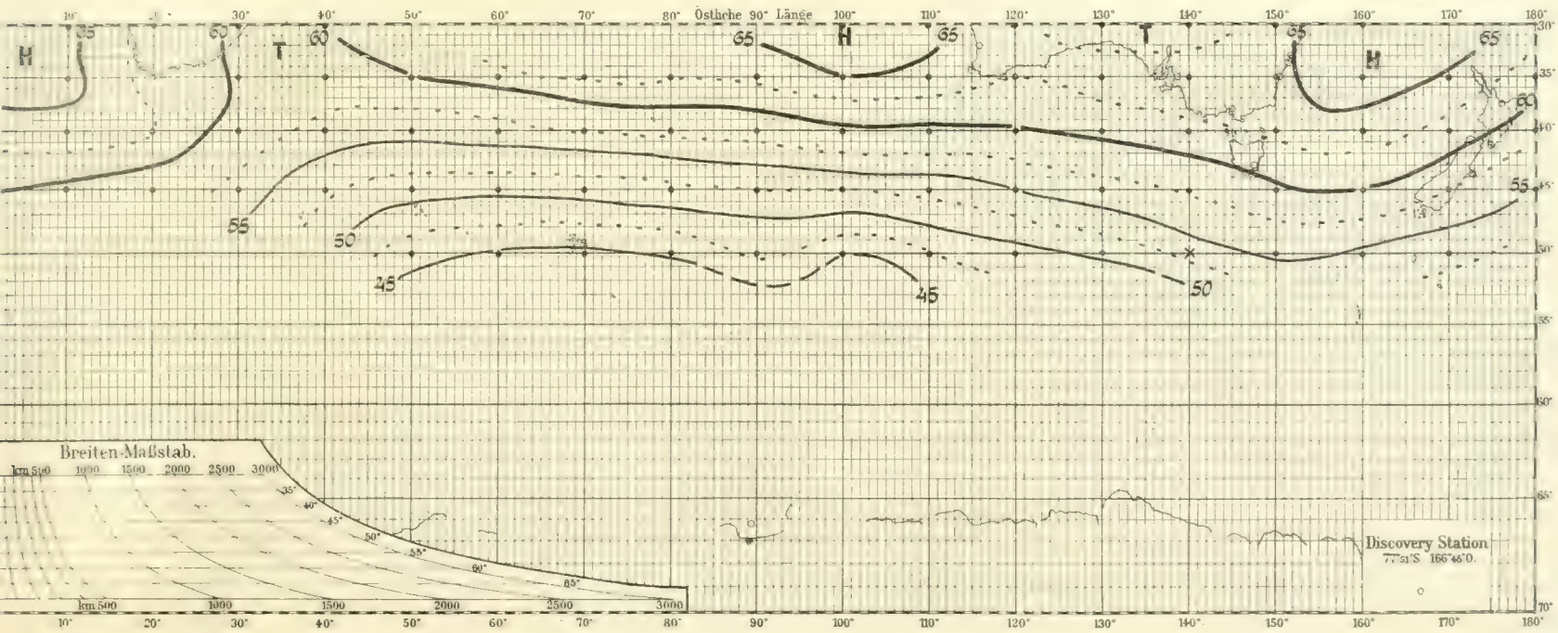

Nr. 4. Dezember 1901

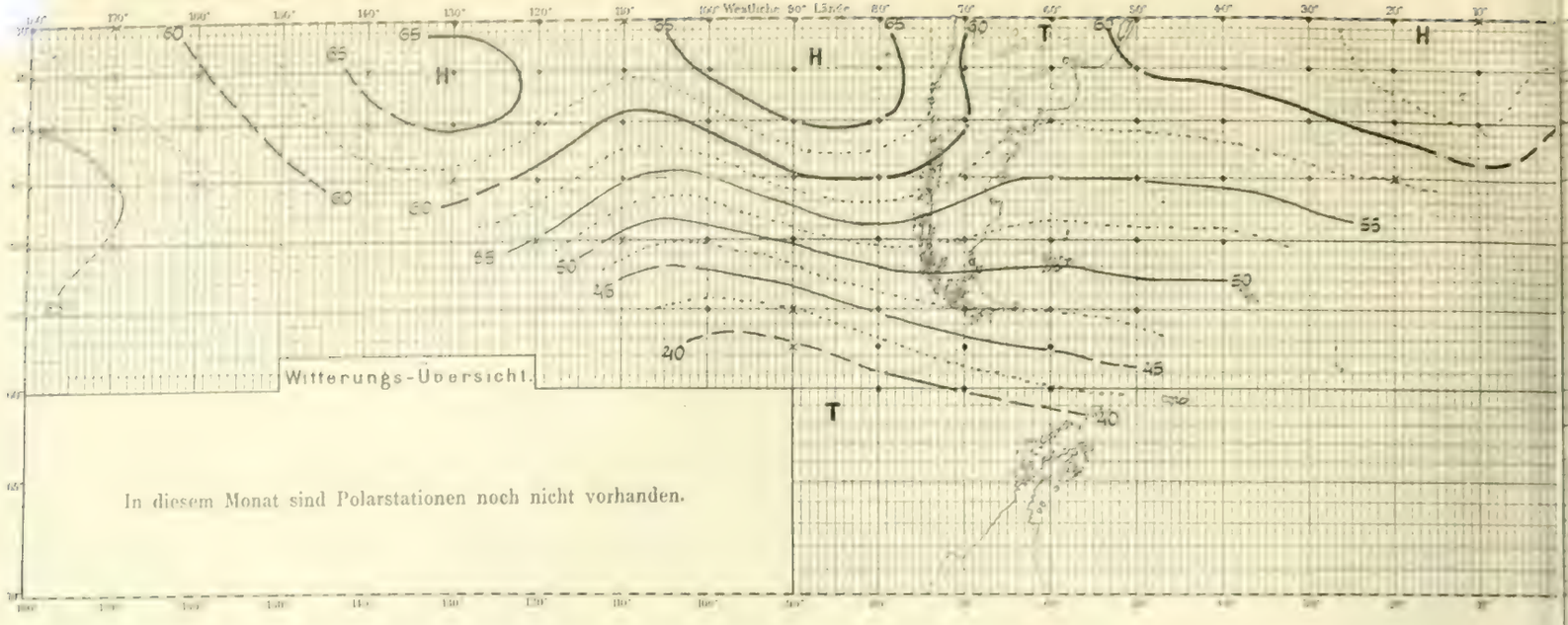

Nr. 5. Januar 1902

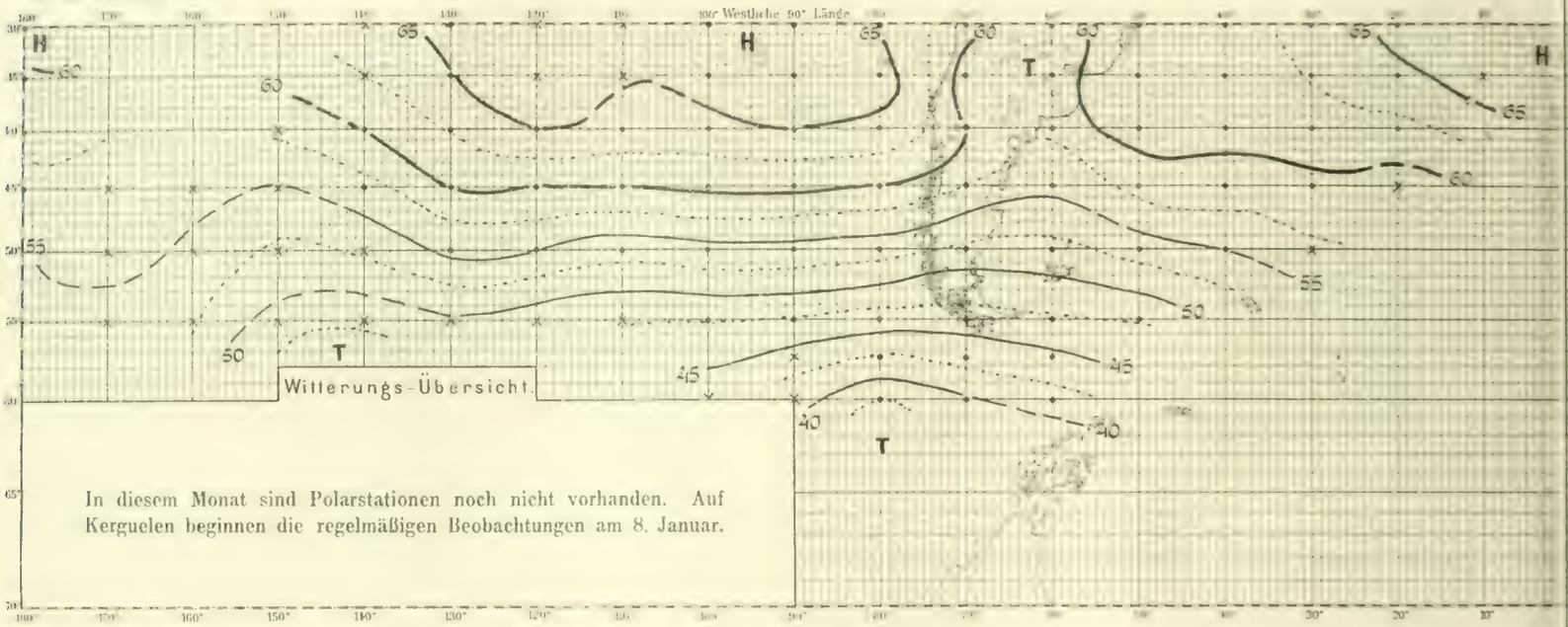

Nr. 6. Februar 1902

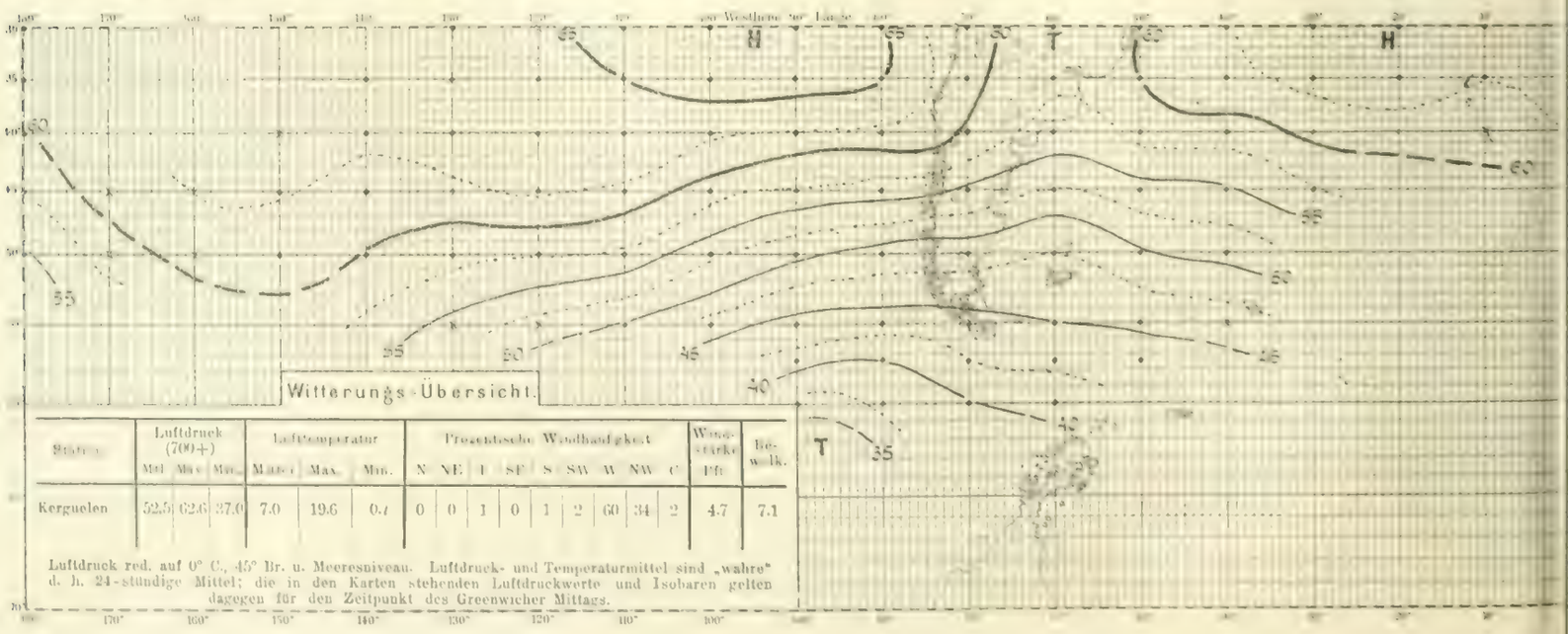

Station	Luftdruck (700+) Mittel	Max.	Min.	Lufttemperatur Mittel	Max.	Min.	Prozentische Windhäufigkeit N	NE	E	SE	S	SW	W	NW	C	Windstärke Bft	Bewölk.
Kerguelen	52.5	62.6	37.0	7.0	19.6	0.4	0	0	1	0	1	2	60	34	2	4.7	7.1

Luftdruck red. auf 0° C., 45° Br. u. Meeresniveau. Luftdruck- und Temperaturmittel sind „wahre" d. h. 24-stündige Mittel; die in den Karten stehenden Luftdruckwerte und Isobaren gelten dagegen für den Zeitpunkt des Greenwicher Mittags.

Nr. 4. Dezember 1901

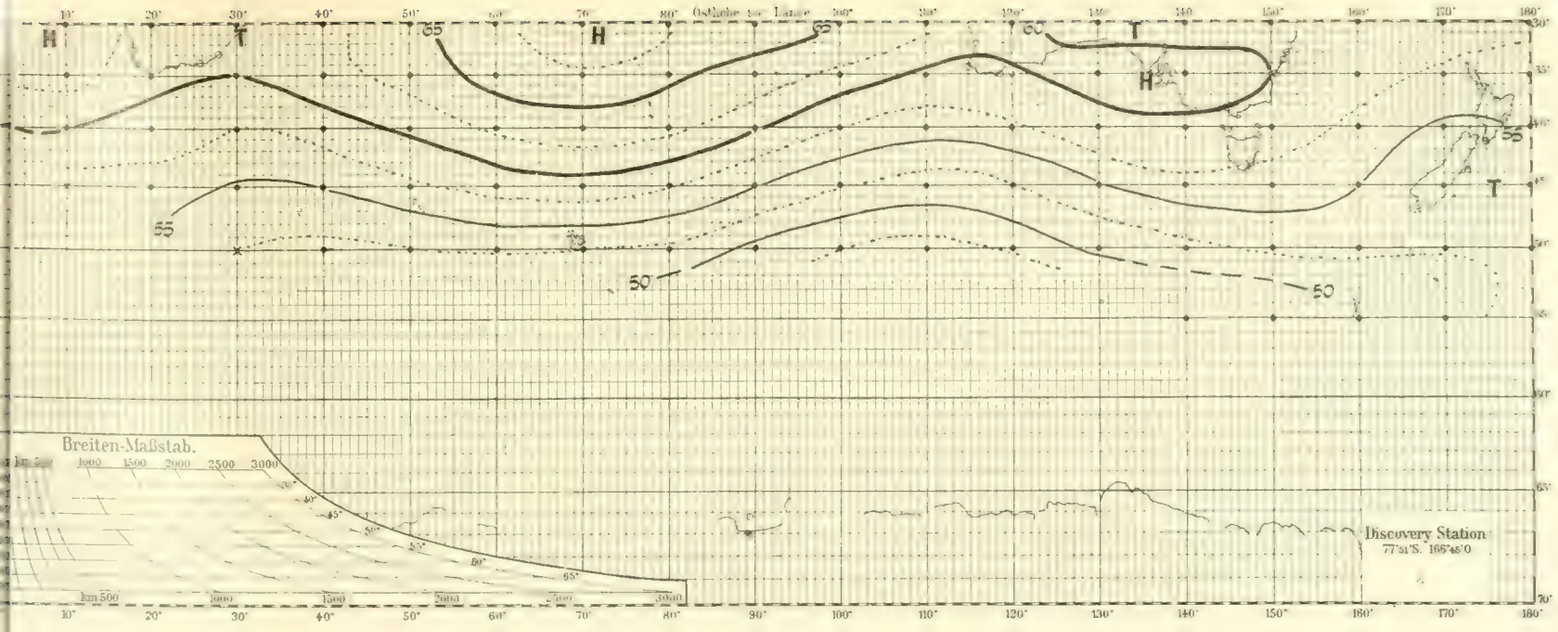

Nr. 5. Januar 1902

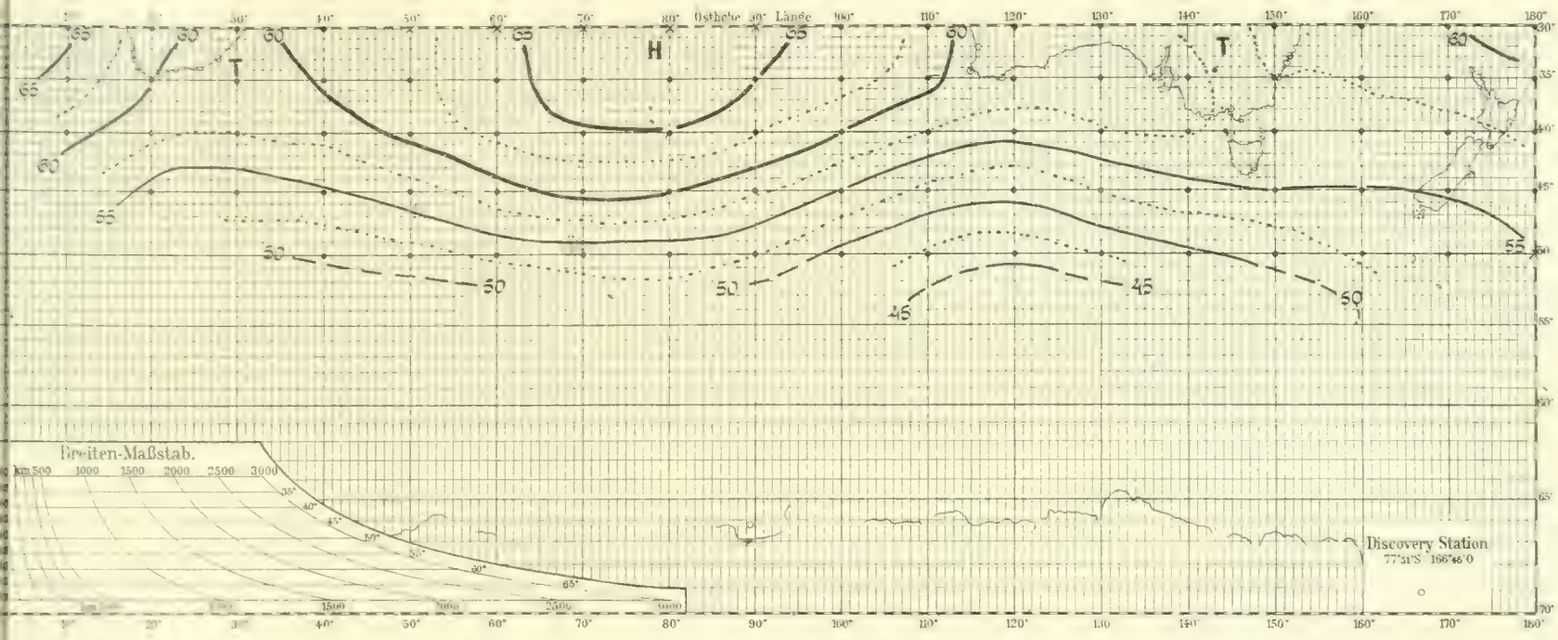

Nr. 6. Februar 1902

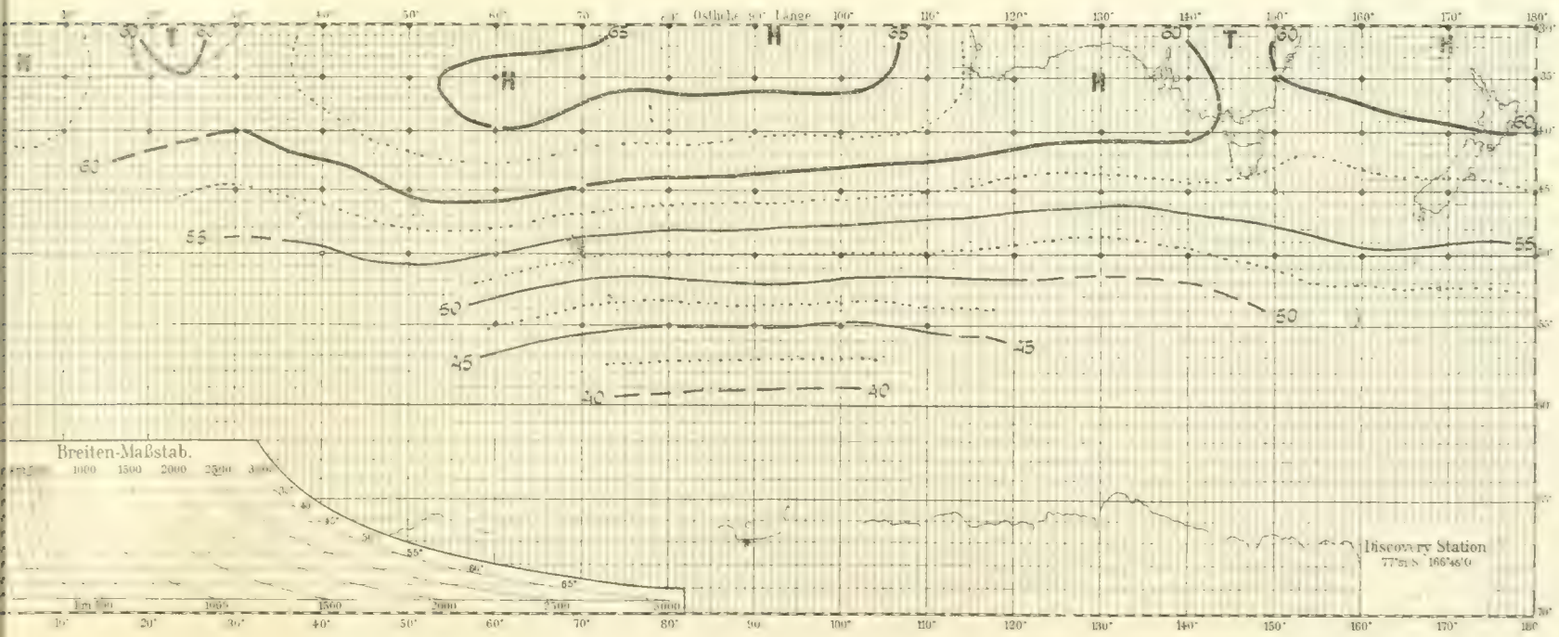

Nr. 7. März 1902

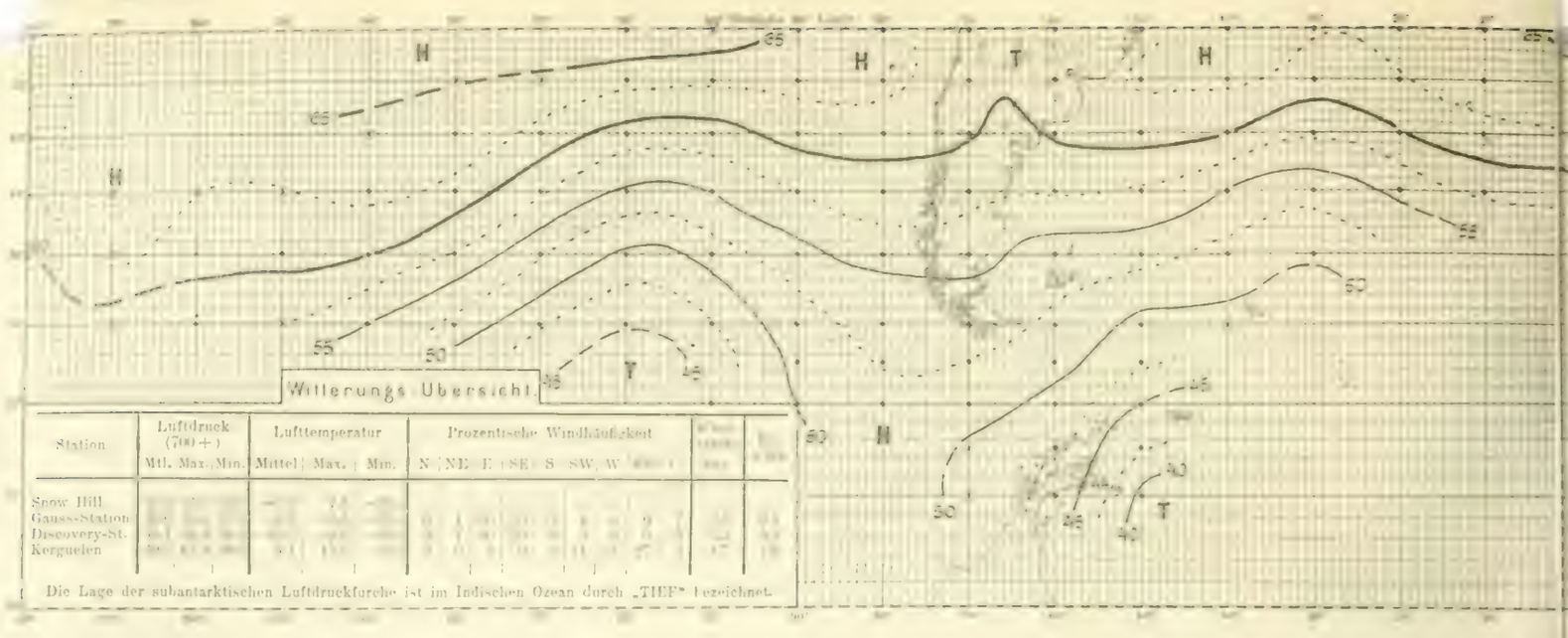

Station	Luftdruck (700+) Mtl.	Max.	Min.	Lufttemperatur Mittel	Max.	Min.	Prozentische Windhäufigkeit N	NE	E	SE	S	SW	W	NW	C		
Snow Hill																	
Gauss-Station																	
Discovery-St.																	
Kerguelen																	

Die Lage der subantarktischen Luftdruckfurche ist im Indischen Ozean durch „TIEF" bezeichnet.

Nr. 8. April 1902

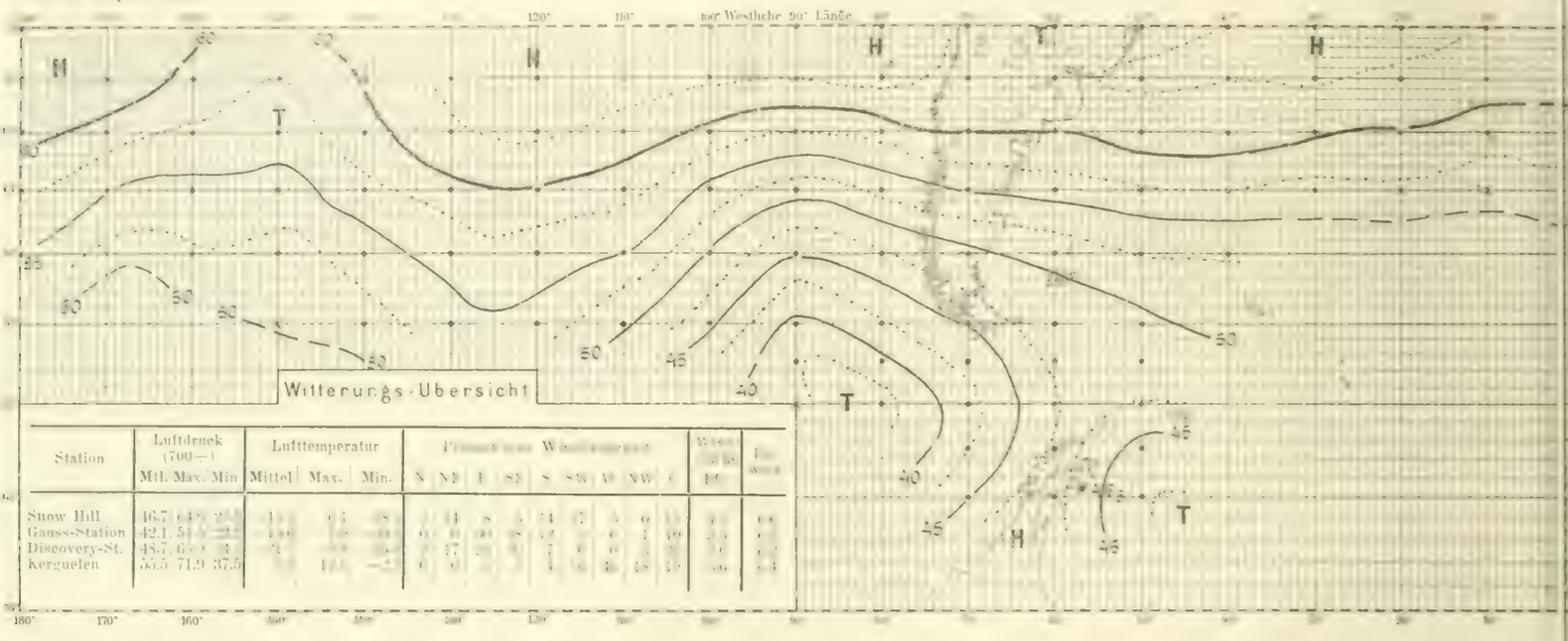

Station	Luftdruck (700+) Mtl.	Max.	Min	Lufttemperatur Mittel	Max.	Min.	Prozentische Windhäufigkeit N	NE	E	SE	S	SW	W	NW	C		
Snow Hill	46.7	61.7	27.6	1	6	−8	1	14	8	1	14	7	1	9	45	1	11
Gauss-Station	42.1	54.1	−2.5	1	10	−11	0	8	20	8	4	7	4	3	46	1	11
Discovery-St.	48.7	66.4	34.7	7	17	−3	9	7	9	7	7	6	4	7	44	1	11
Kerguelen	53.5	71.9	37.5	7	13	−2	6	9	5	6	6	18	9	6	35	1	11

Nr. 9. Mai 1902

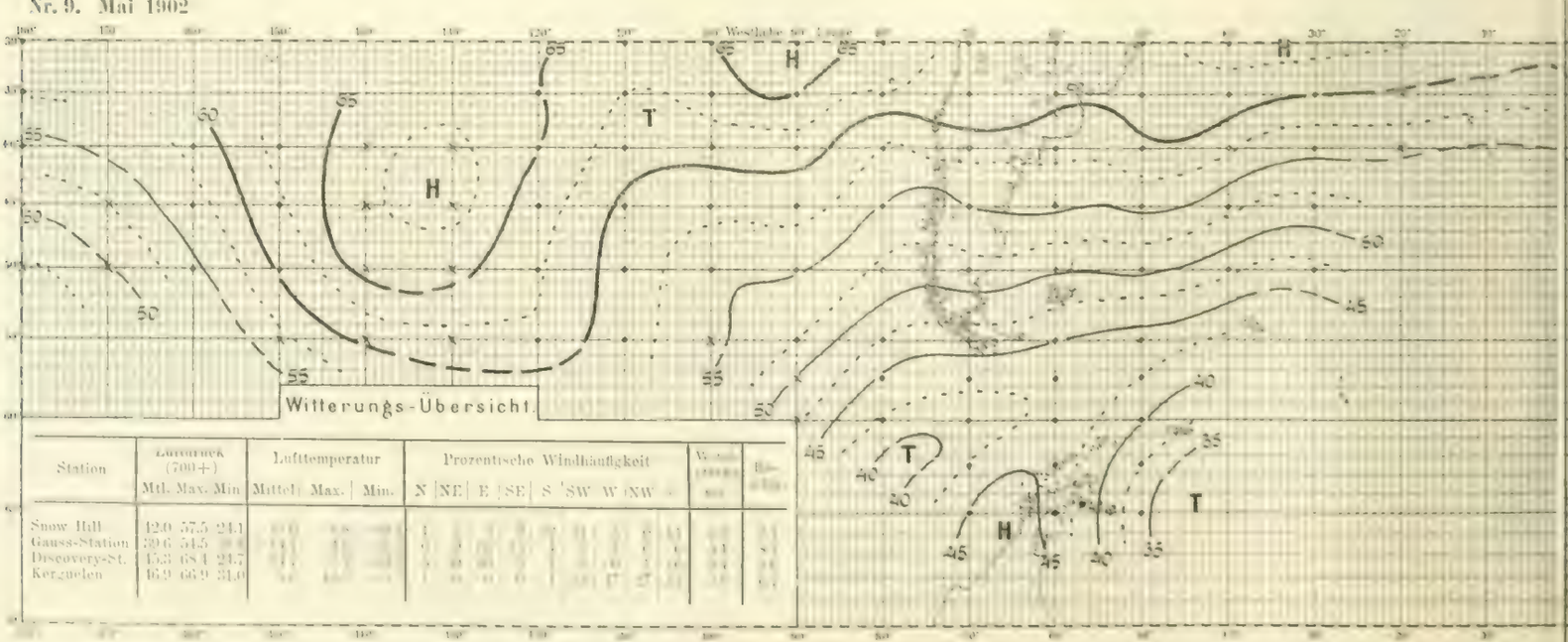

Station	Luftdruck (700+) Mtl.	Max.	Min	Lufttemperatur Mittel	Max.	Min.	Prozentische Windhäufigkeit N	NE	E	SE	S	SW	W	NW	C		
Snow Hill	42.0	57.5	24.1														
Gauss-Station	39.6	54.5															
Discovery-St.	45.3	68.1	24.7														
Kerguelen	46.9	66.9	31.0														

Nr. 7. März 1902

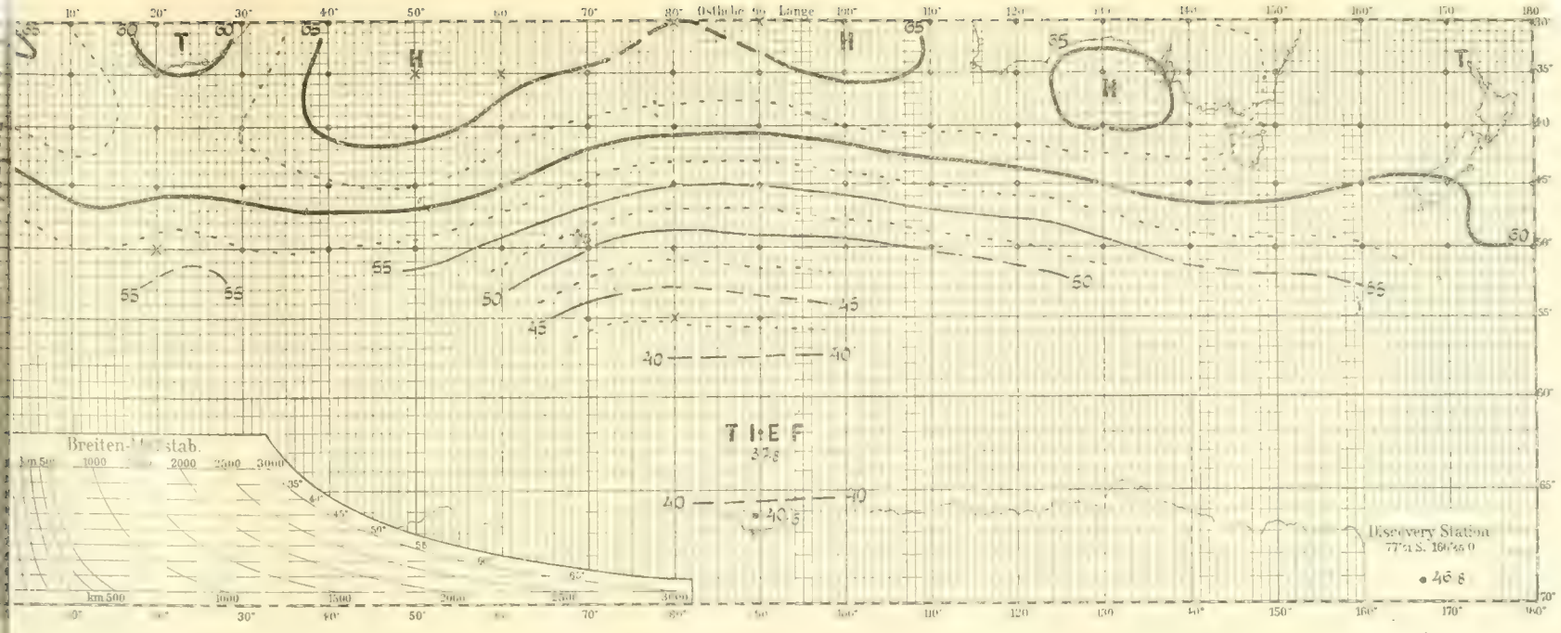

Nr. 8. April 1902

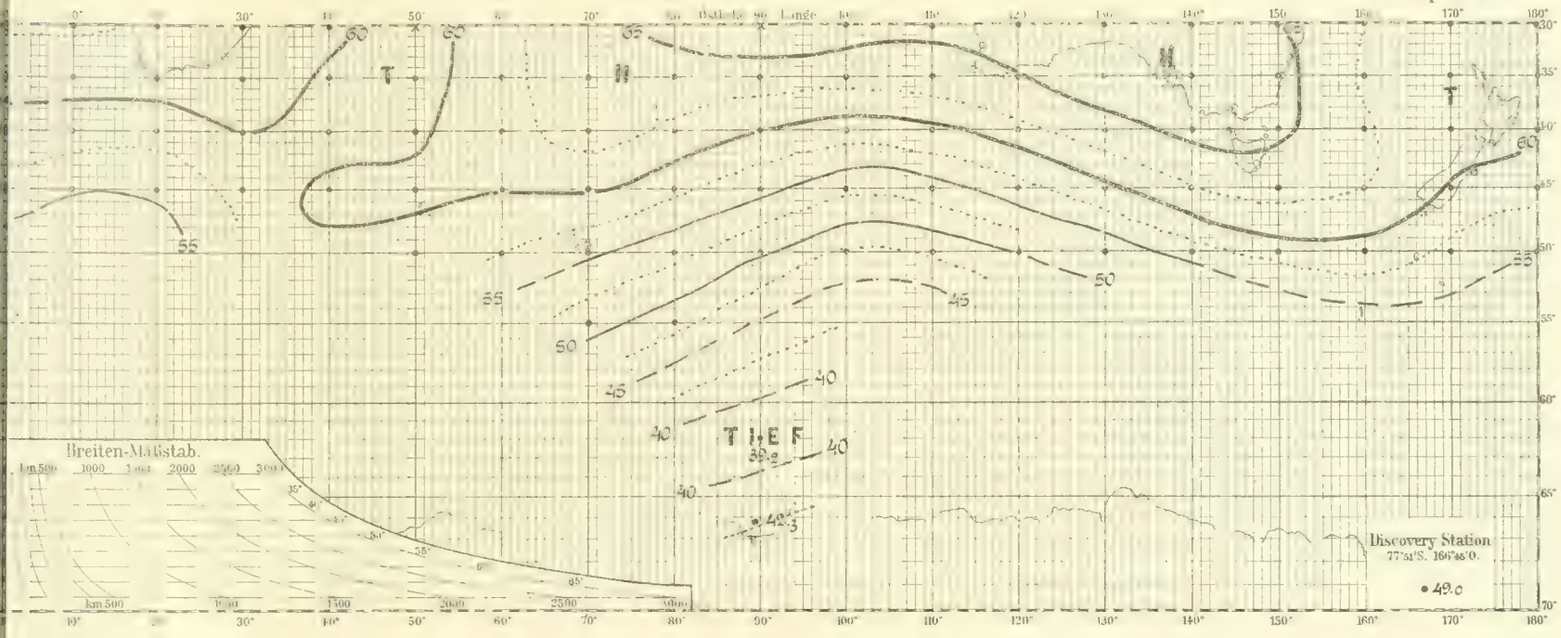

Nr. 9. Mai 1902

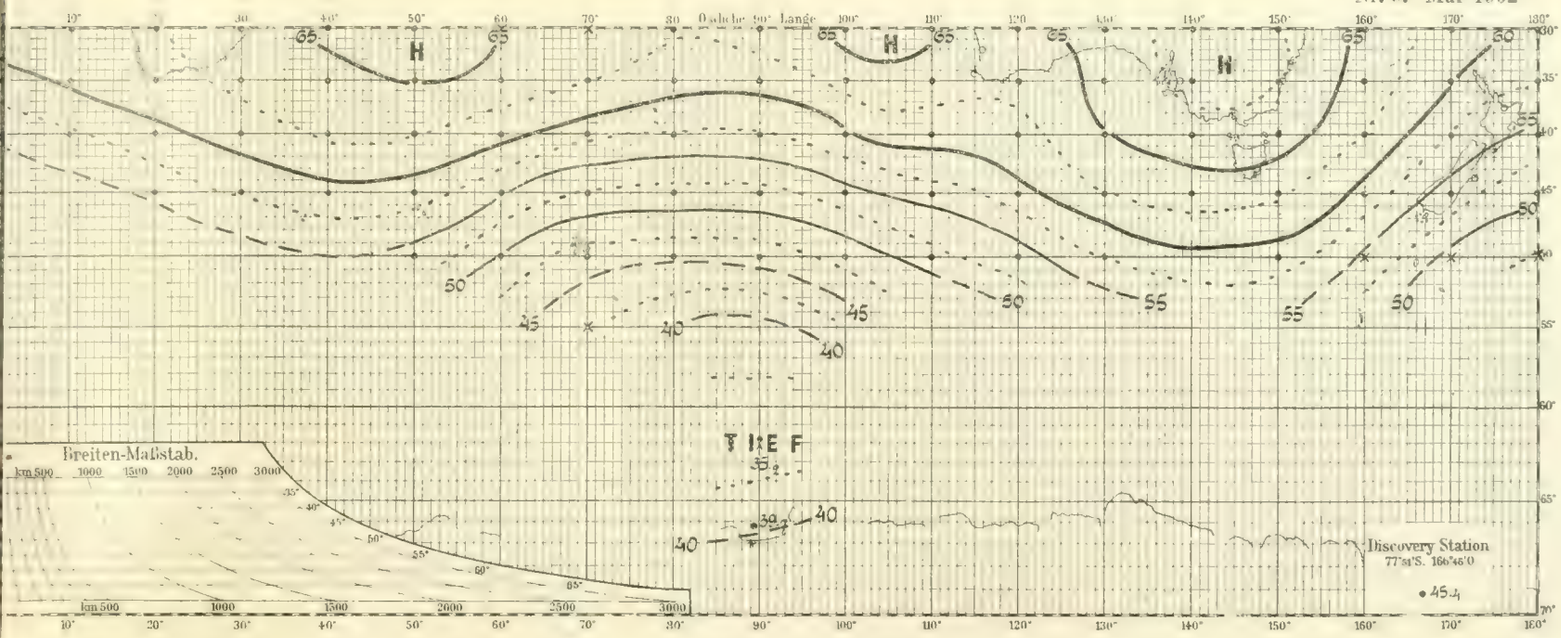

Nr. 10. Juni 1902

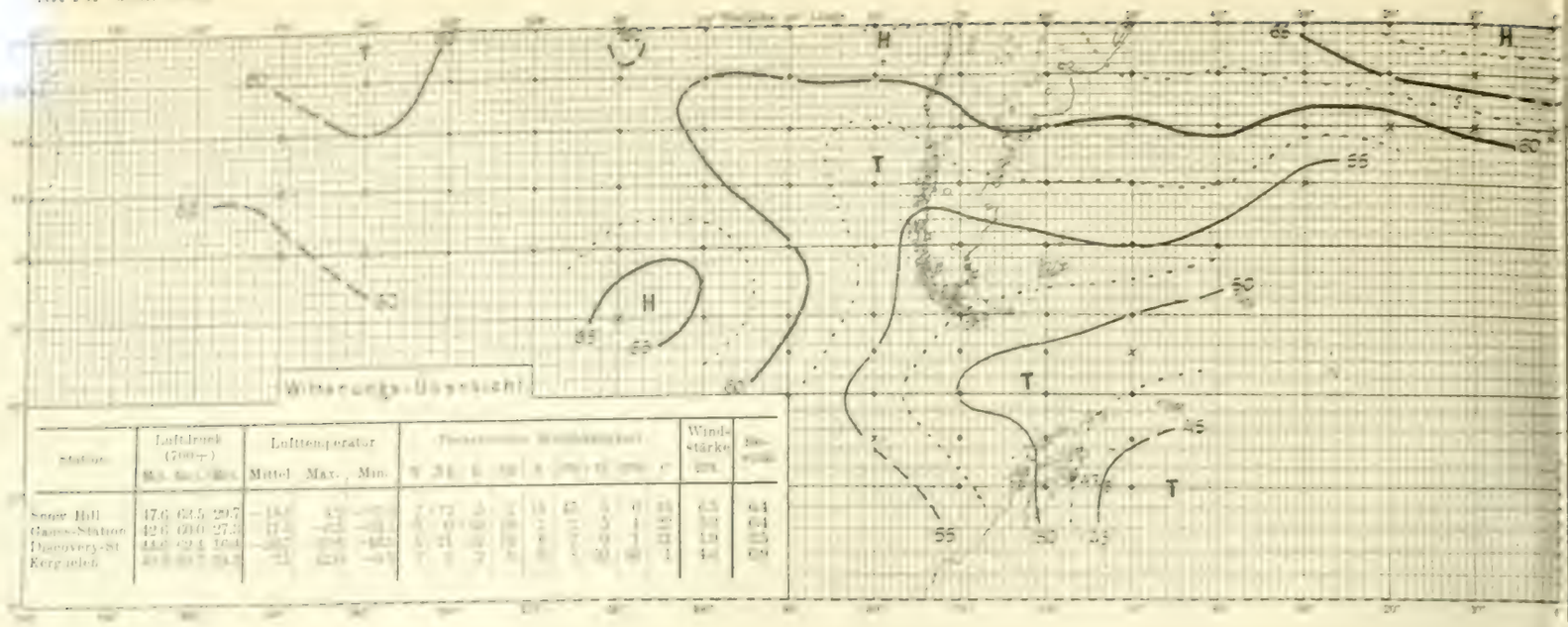

Station	Luftdruck (700+) Mtl.	Max.	Min.	Lufttemperatur Mittel	Max.	Min.	Prozentische Windhäufigkeit N	NE	E	SE	S	SW	W	NW	C	Windstärke Bft.	Bewölk.
Snow Hill	47.6	63.5	29.7	[illegible]	[illegible]	[illegible]	[illegible]	[illegible]	[illegible]	[illegible]	[illegible]	[illegible]	[illegible]	[illegible]	[illegible]	[illegible]	6.4
Gauss-Station	42.6	60.0	27.3	[illegible]	[illegible]	[illegible]	[illegible]	[illegible]	[illegible]	[illegible]	[illegible]	[illegible]	[illegible]	[illegible]	[illegible]	[illegible]	6.4
Discovery-St.	[illegible]	[illegible]	[illegible]	[illegible]	[illegible]	[illegible]	[illegible]	[illegible]	[illegible]	[illegible]	[illegible]	[illegible]	[illegible]	[illegible]	[illegible]	[illegible]	[illegible]
Kerguelen	[illegible]	[illegible]	[illegible]	[illegible]	[illegible]	[illegible]	[illegible]	[illegible]	[illegible]	[illegible]	[illegible]	[illegible]	[illegible]	[illegible]	[illegible]	[illegible]	[illegible]

Nr. 11. Juli 1902

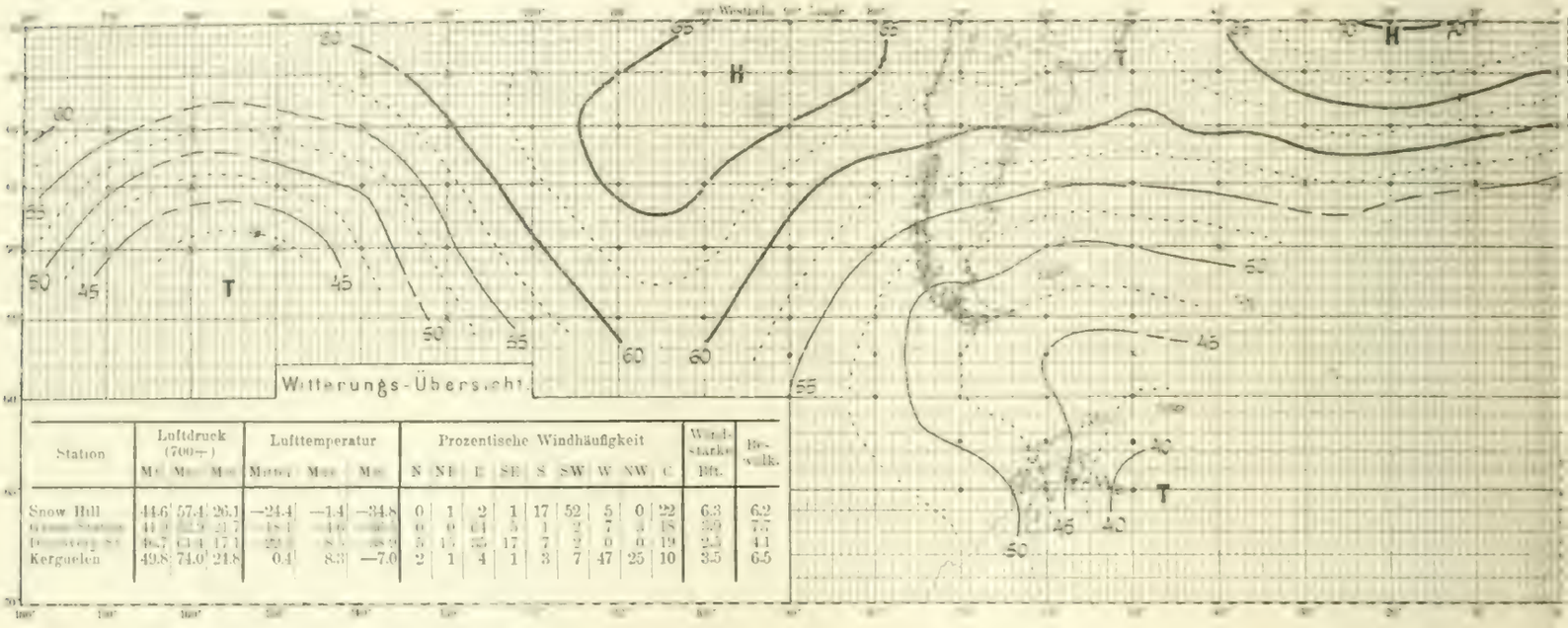

Station	Luftdruck (700+) Mtl.	Max.	Min.	Lufttemperatur Mittel	Max.	Min.	Prozentische Windhäufigkeit N	NE	E	SE	S	SW	W	NW	C	Windstärke Bft.	Bewölk.
Snow Hill	44.6	57.4	26.1	—24.4	—1.4	—34.8	0	1	2	1	17	52	5	0	22	6.3	6.2
Gauss-Station	[illegible]	[illegible]	[illegible]	[illegible]	[illegible]	[illegible]	0	0	64	5	1	2	7	3	18	3.9	7.7
Discovery-St.	[illegible]	[illegible]	[illegible]	[illegible]	[illegible]	[illegible]	5	15	35	17	7	2	0	0	19	2.5	4.1
Kerguelen	49.8	74.0	24.8	0.4	8.3	—7.0	2	1	4	1	3	7	47	25	10	3.5	6.5

Nr. 12. August 1902

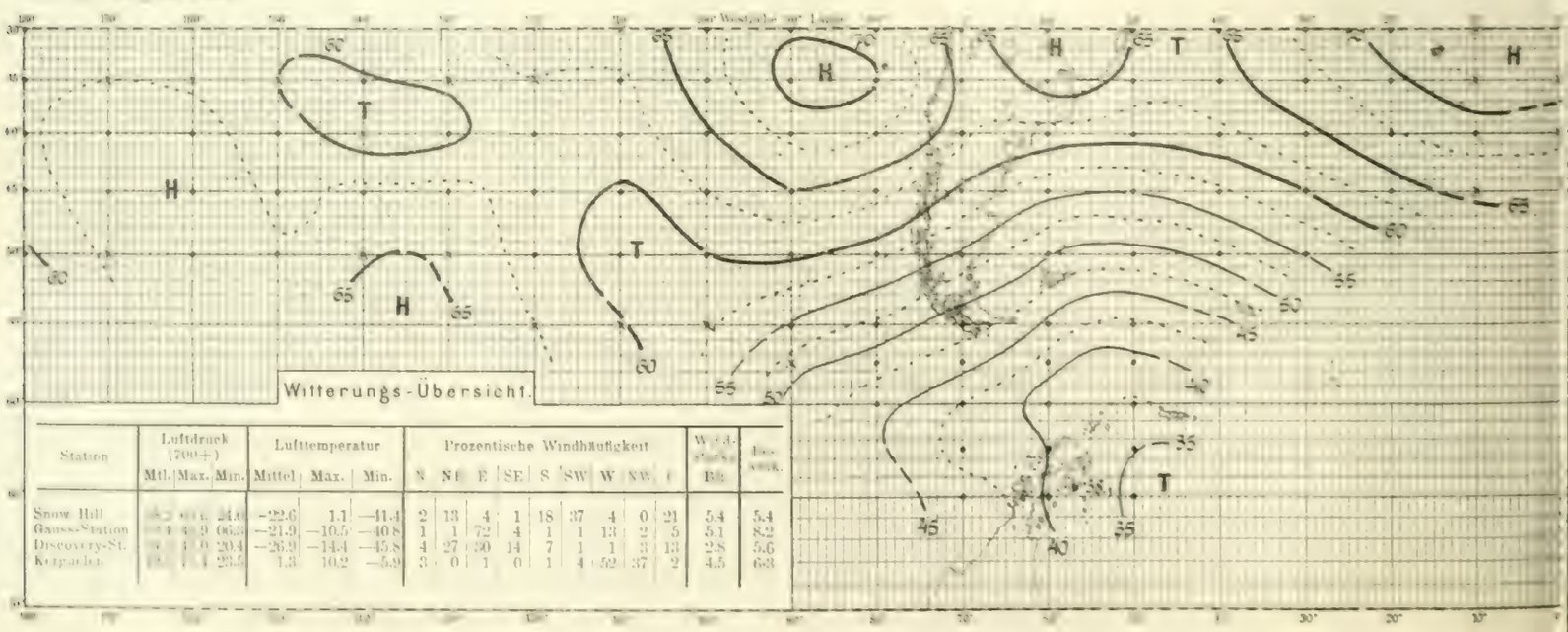

Station	Luftdruck (700+) Mtl.	Max.	Min.	Lufttemperatur Mittel	Max.	Min.	Prozentische Windhäufigkeit N	NE	E	SE	S	SW	W	NW	C	Windstärke Bft.	Bewölk.
Snow Hill	[illegible]	[illegible]	[illegible]	—22.6	1.1	—41.4	2	13	4	1	18	37	4	0	21	5.4	5.4
Gauss-Station	[illegible]	[illegible]	06.3	—21.9	—10.5	—40.8	1	1	72	4	1	1	13	2	5	5.1	8.2
Discovery-St.	[illegible]	[illegible]	20.4	—26.9	—14.4	—45.8	4	27	30	14	7	1	1	3	13	2.8	5.6
Kerguelen	[illegible]	[illegible]	23.5	1.3	10.2	—5.9	3	0	1	0	1	4	52	37	2	4.5	6.3

Nr. 10. Juni 1902

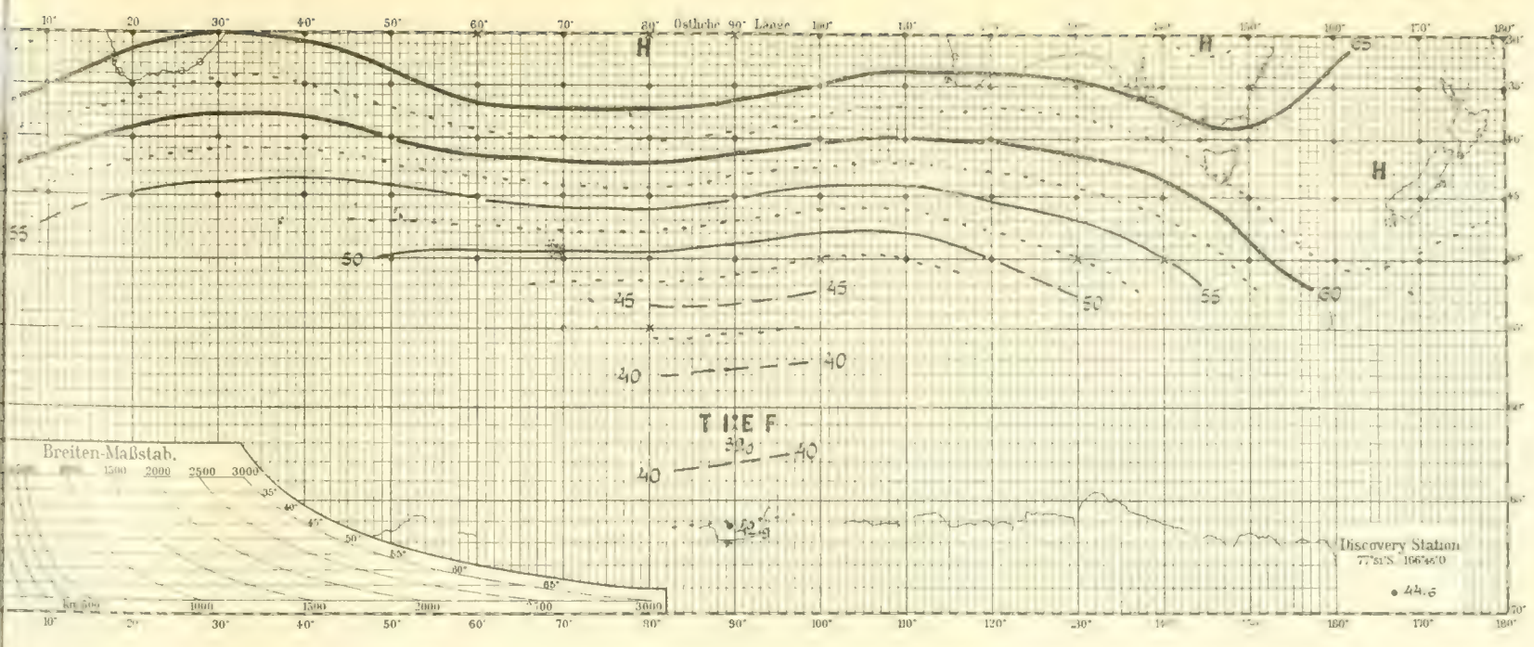

Nr. 11. Juli 1902

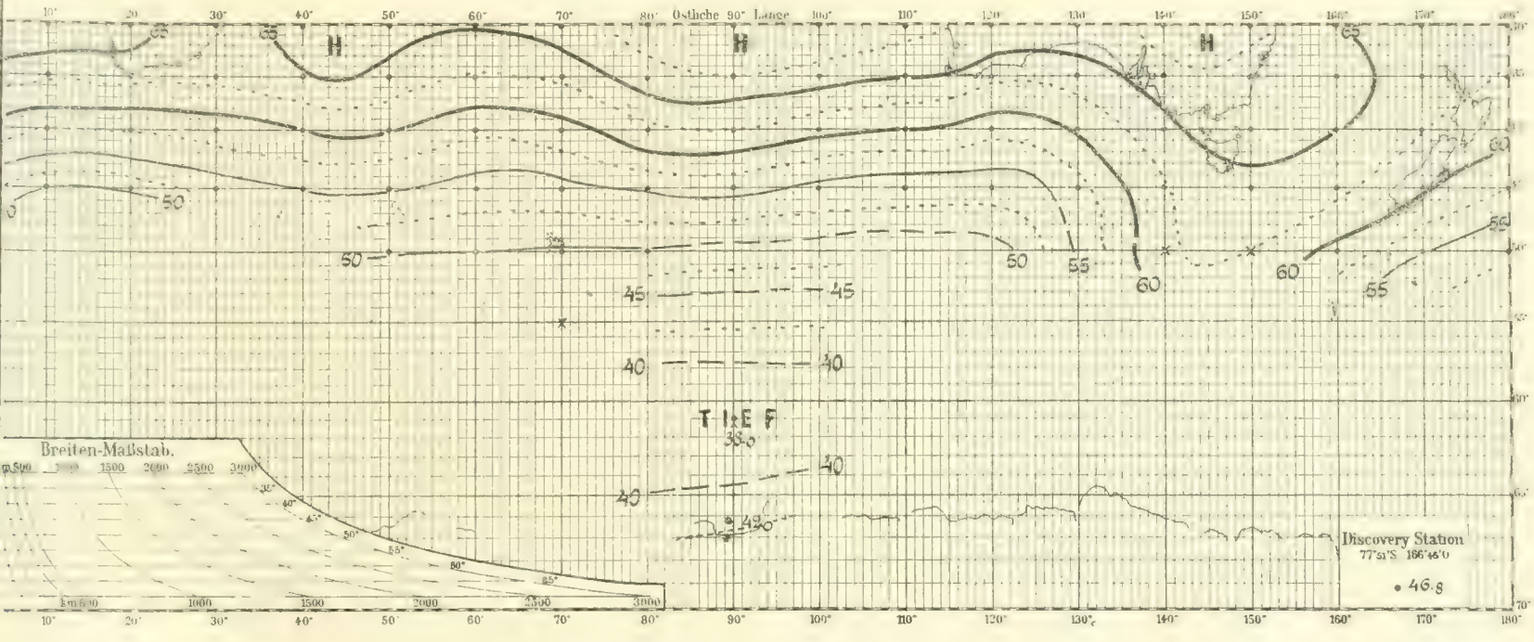

Nr. 12. August 1902

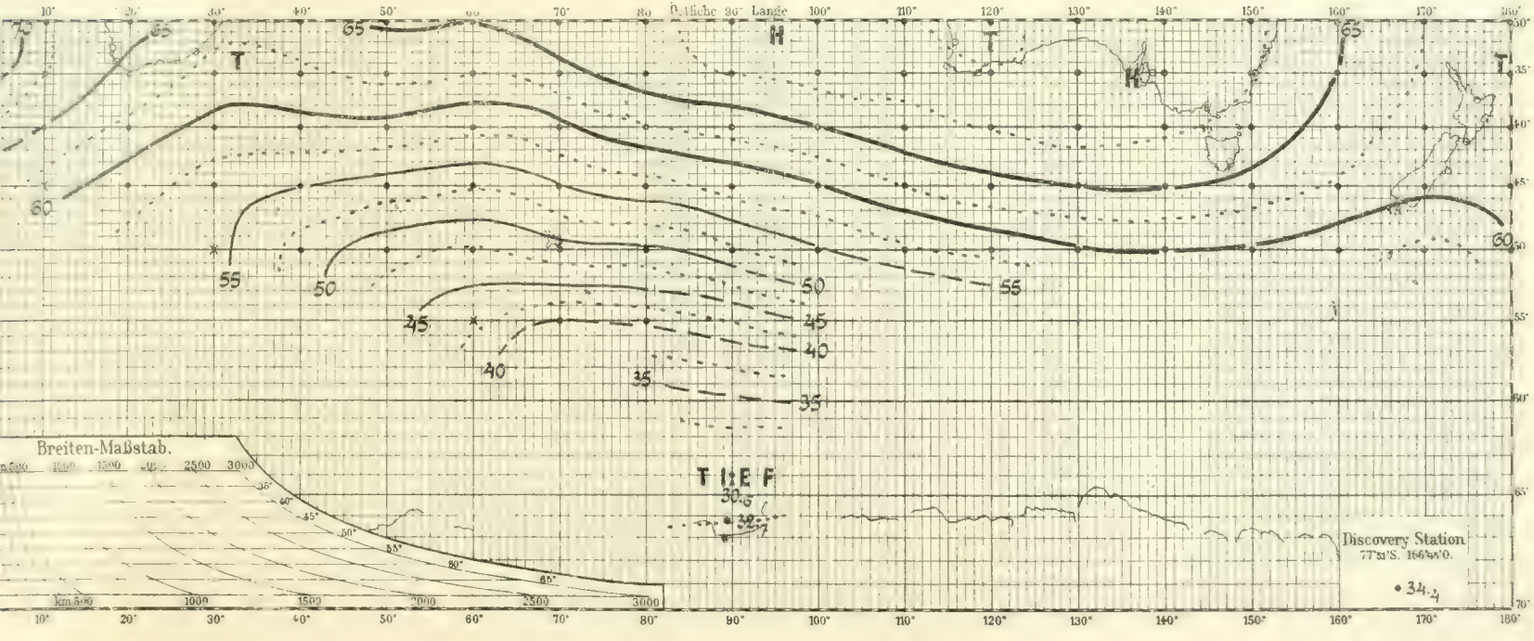

Nr. 13. September 1902

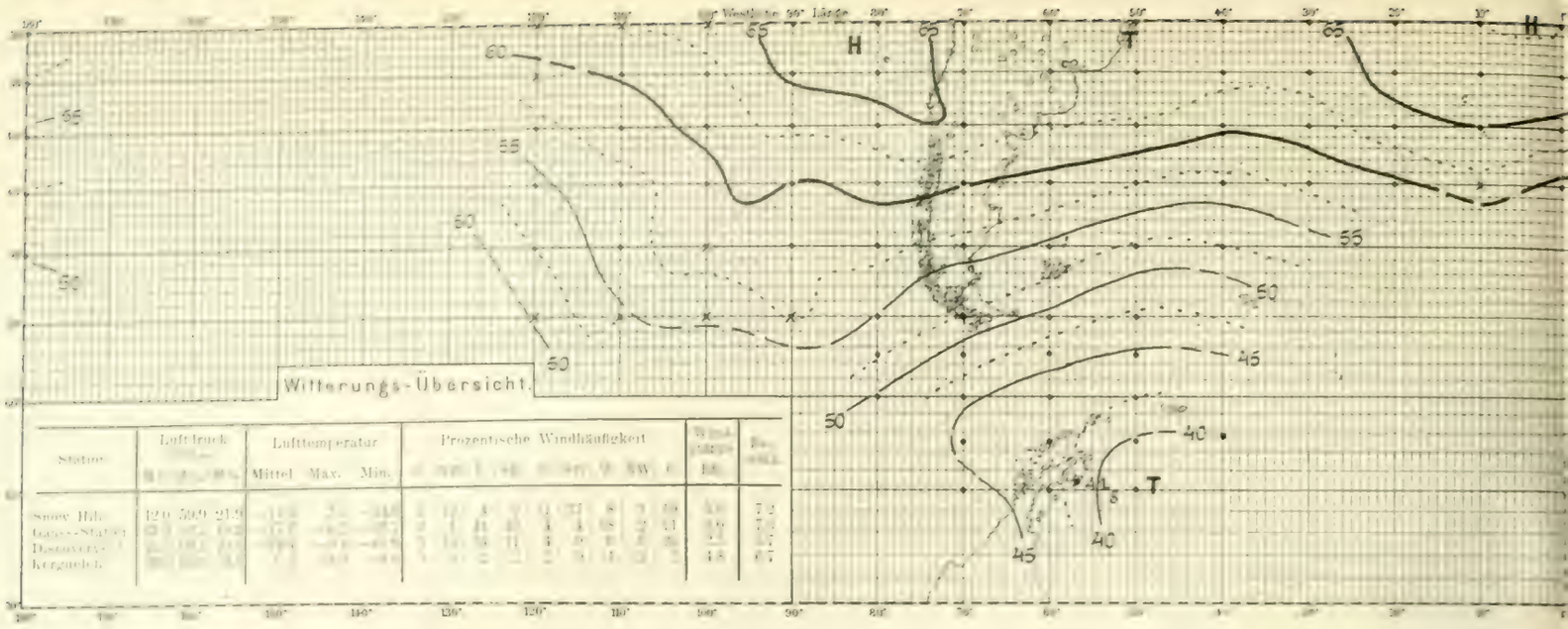

Station	Luftdruck (700+) Mtl.	Max.	Min.	Lufttemperatur Mittel	Max.	Min.	Prozentische Windhäufigkeit N	NE	E	SE	S	SW	W	NW	C	Windstärke Mtl.	Bewölkung
Snow Hill	42.0	59.9	21.9	[illegible]	[illegible]	[illegible]	[illegible]	[illegible]	[illegible]	[illegible]	[illegible]	[illegible]	[illegible]	[illegible]	[illegible]	[illegible]	[illegible]
Gauss-Station	[illegible]	[illegible]	[illegible]	[illegible]	[illegible]	[illegible]	[illegible]	[illegible]	[illegible]	[illegible]	[illegible]	[illegible]	[illegible]	[illegible]	[illegible]	[illegible]	[illegible]
Discovery-St.	[illegible]	[illegible]	[illegible]	[illegible]	[illegible]	[illegible]	[illegible]	[illegible]	[illegible]	[illegible]	[illegible]	[illegible]	[illegible]	[illegible]	[illegible]	[illegible]	[illegible]
Kerguelen	[illegible]	[illegible]	[illegible]	[illegible]	[illegible]	[illegible]	[illegible]	[illegible]	[illegible]	[illegible]	[illegible]	[illegible]	[illegible]	[illegible]	[illegible]	[illegible]	[illegible]

Nr. 14. Oktober 1902

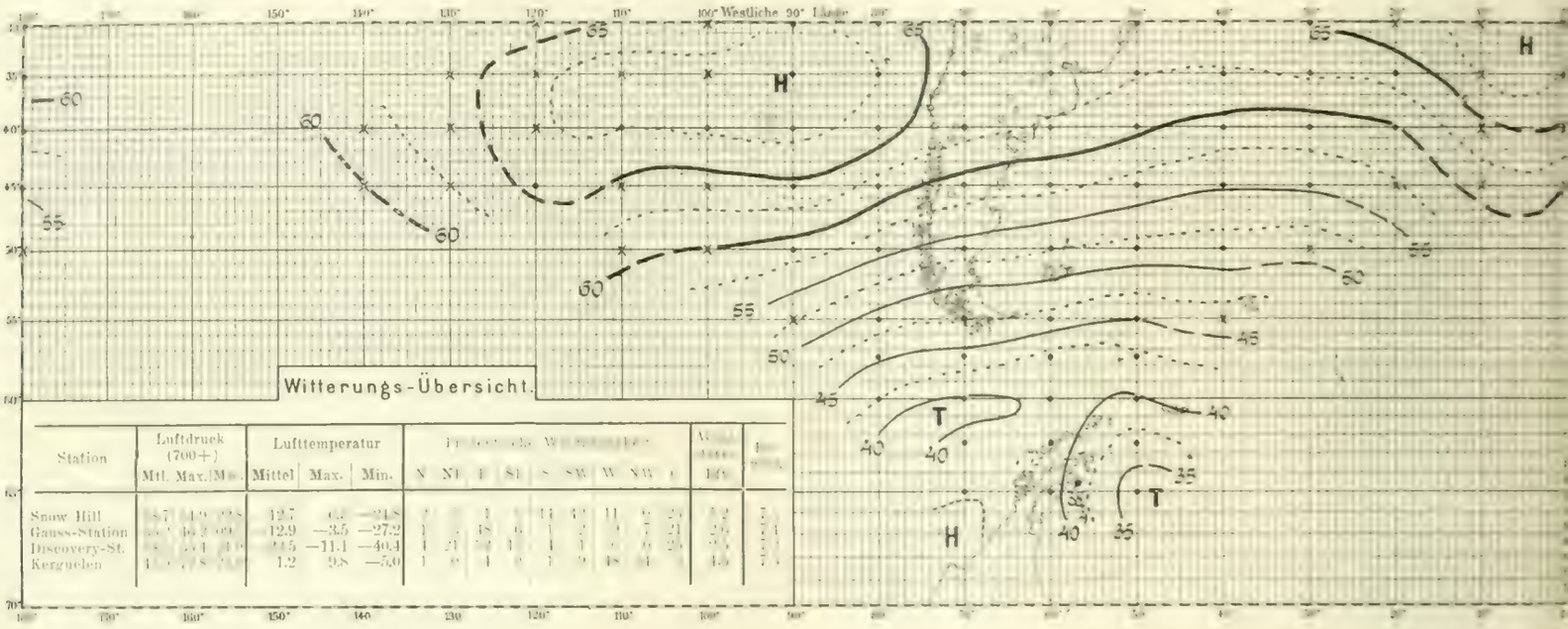

Station	Luftdruck (700+) Mtl.	Max.	Min.	Lufttemperatur Mittel	Max.	Min.	Prozentische Windhäufigkeit N	NE	E	SE	S	SW	W	NW	C	Windstärke Mtl.	Bewölkung
Snow Hill	[illegible]	[illegible]	[illegible]	12.7	[illegible]	−24.8	[illegible]	[illegible]	[illegible]	[illegible]	[illegible]	[illegible]	[illegible]	[illegible]	[illegible]	[illegible]	[illegible]
Gauss-Station	[illegible]	[illegible]	[illegible]	12.9	−3.5	−27.2	[illegible]	[illegible]	[illegible]	[illegible]	[illegible]	[illegible]	[illegible]	[illegible]	[illegible]	[illegible]	[illegible]
Discovery-St.	[illegible]	[illegible]	[illegible]	[illegible]	−11.1	−40.4	[illegible]	[illegible]	[illegible]	[illegible]	[illegible]	[illegible]	[illegible]	[illegible]	[illegible]	[illegible]	[illegible]
Kerguelen	[illegible]	[illegible]	[illegible]	1.2	9.8	−5.0	[illegible]	[illegible]	[illegible]	[illegible]	[illegible]	[illegible]	[illegible]	[illegible]	[illegible]	[illegible]	[illegible]

Nr. 15. November 1902

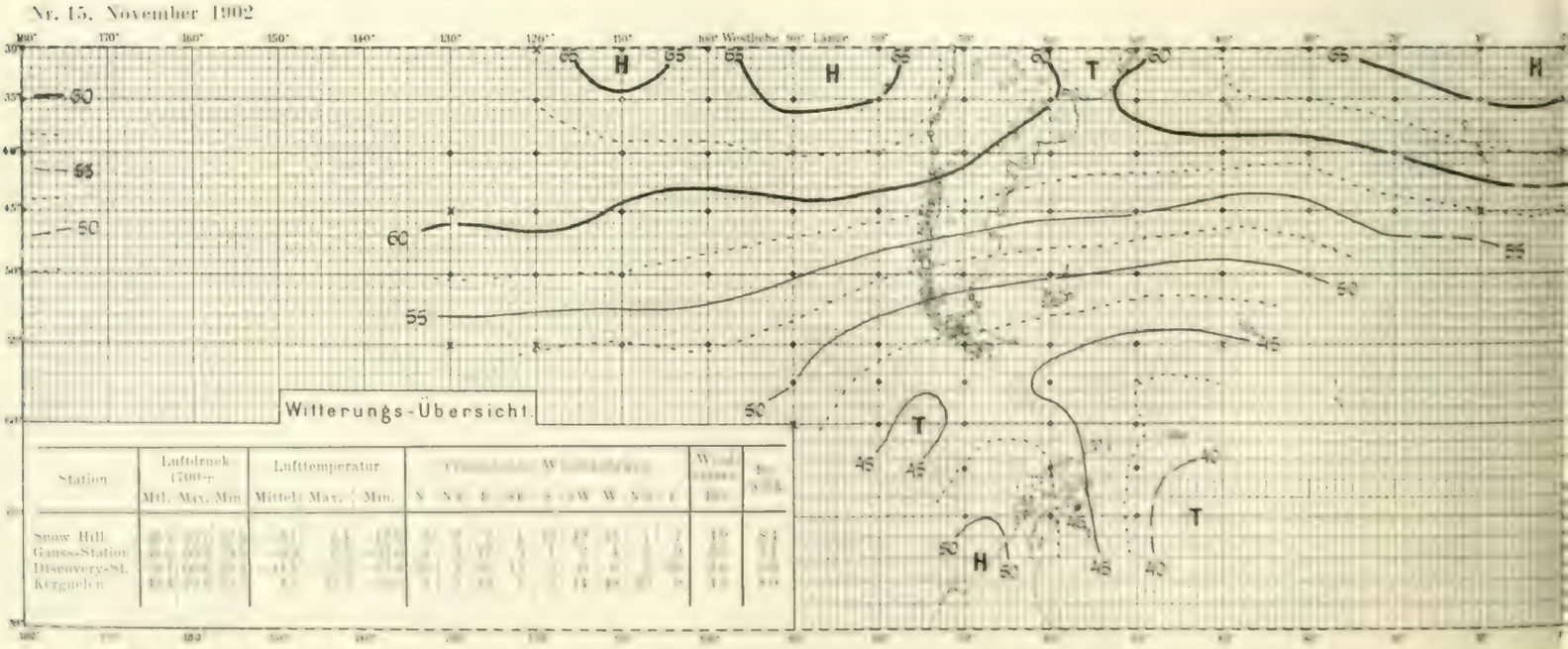

Station	Luftdruck (700+) Mtl.	Max.	Min.	Lufttemperatur Mittel	Max.	Min.	Prozentische Windhäufigkeit N	NE	E	SE	S	SW	W	NW	C	Windstärke Mtl.	Bewölkung
Snow Hill	[illegible]	[illegible]	[illegible]	[illegible]	[illegible]	[illegible]	[illegible]	[illegible]	[illegible]	[illegible]	[illegible]	[illegible]	[illegible]	[illegible]	[illegible]	[illegible]	[illegible]
Gauss-Station	[illegible]	[illegible]	[illegible]	[illegible]	[illegible]	[illegible]	[illegible]	[illegible]	[illegible]	[illegible]	[illegible]	[illegible]	[illegible]	[illegible]	[illegible]	[illegible]	[illegible]
Discovery-St.	[illegible]	[illegible]	[illegible]	[illegible]	[illegible]	[illegible]	[illegible]	[illegible]	[illegible]	[illegible]	[illegible]	[illegible]	[illegible]	[illegible]	[illegible]	[illegible]	[illegible]
Kerguelen	[illegible]	[illegible]	[illegible]	[illegible]	[illegible]	[illegible]	[illegible]	[illegible]	[illegible]	[illegible]	[illegible]	[illegible]	[illegible]	[illegible]	[illegible]	[illegible]	[illegible]

Nr. 13. September 1902

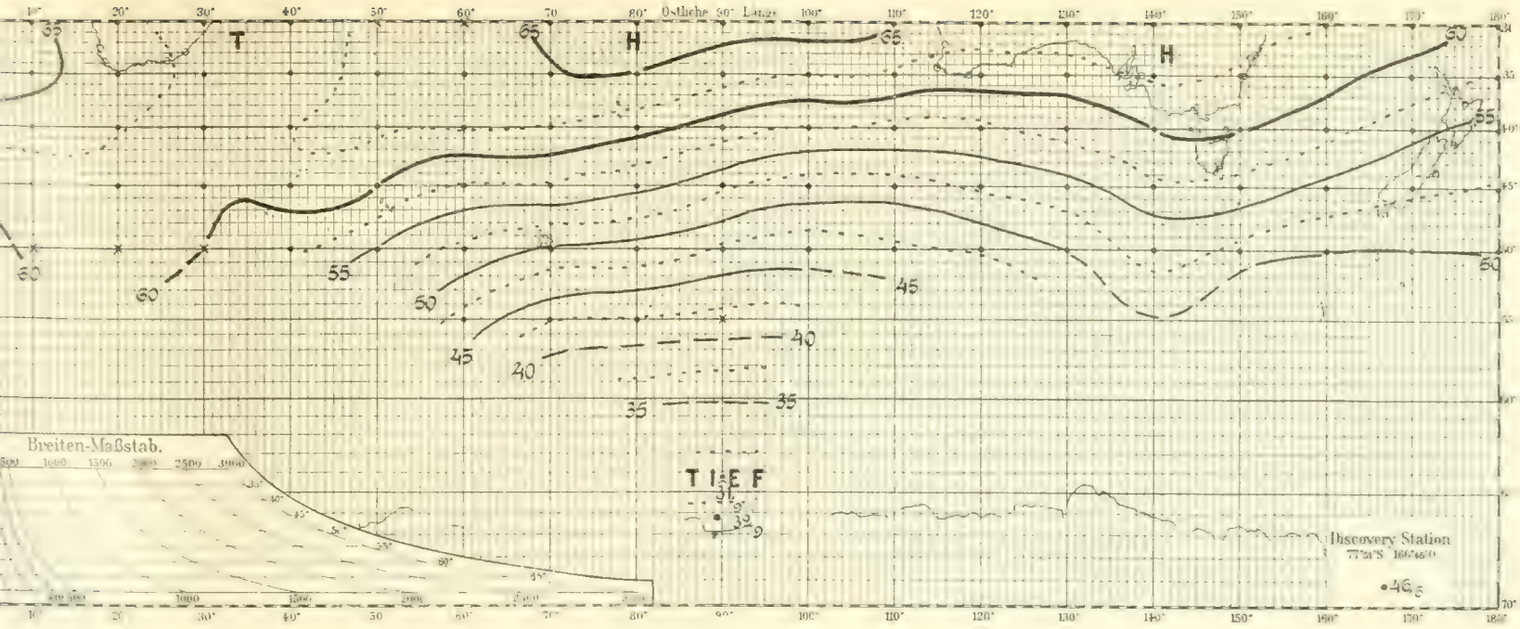

Nr. 14. Oktober 1902

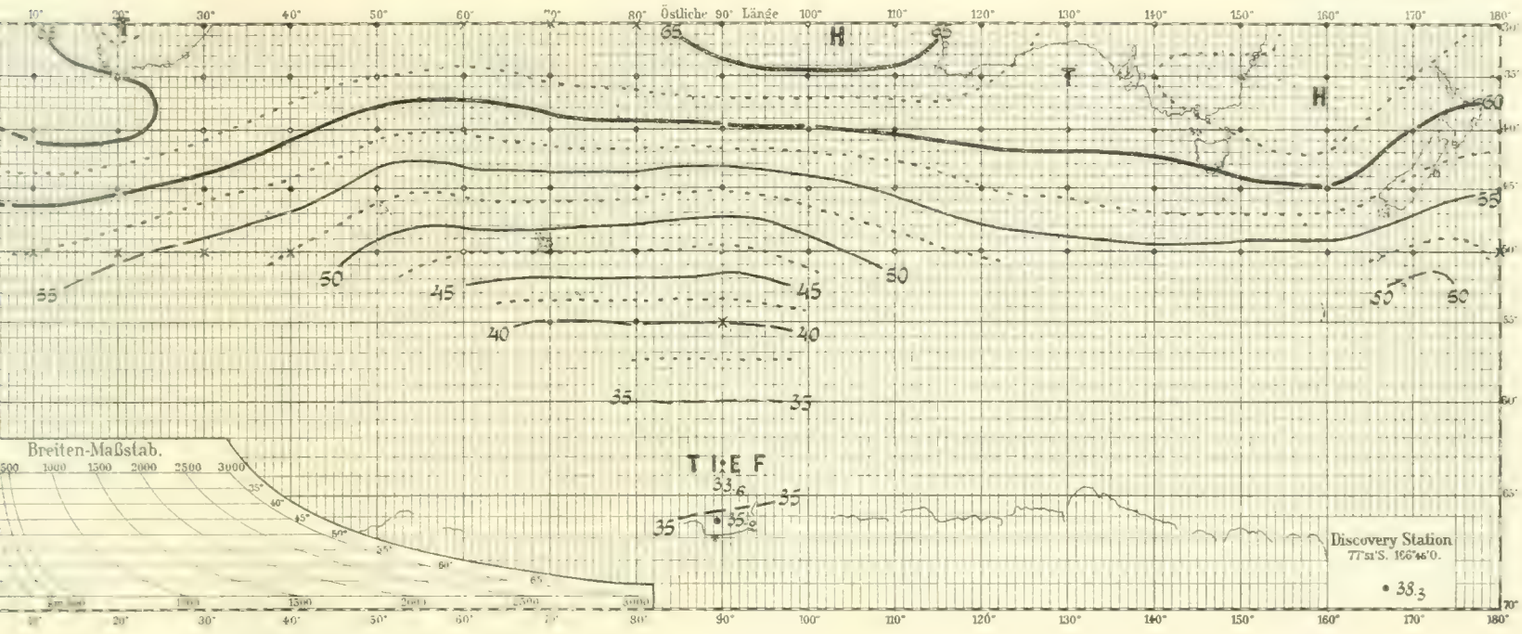

Nr. 15. November 1902

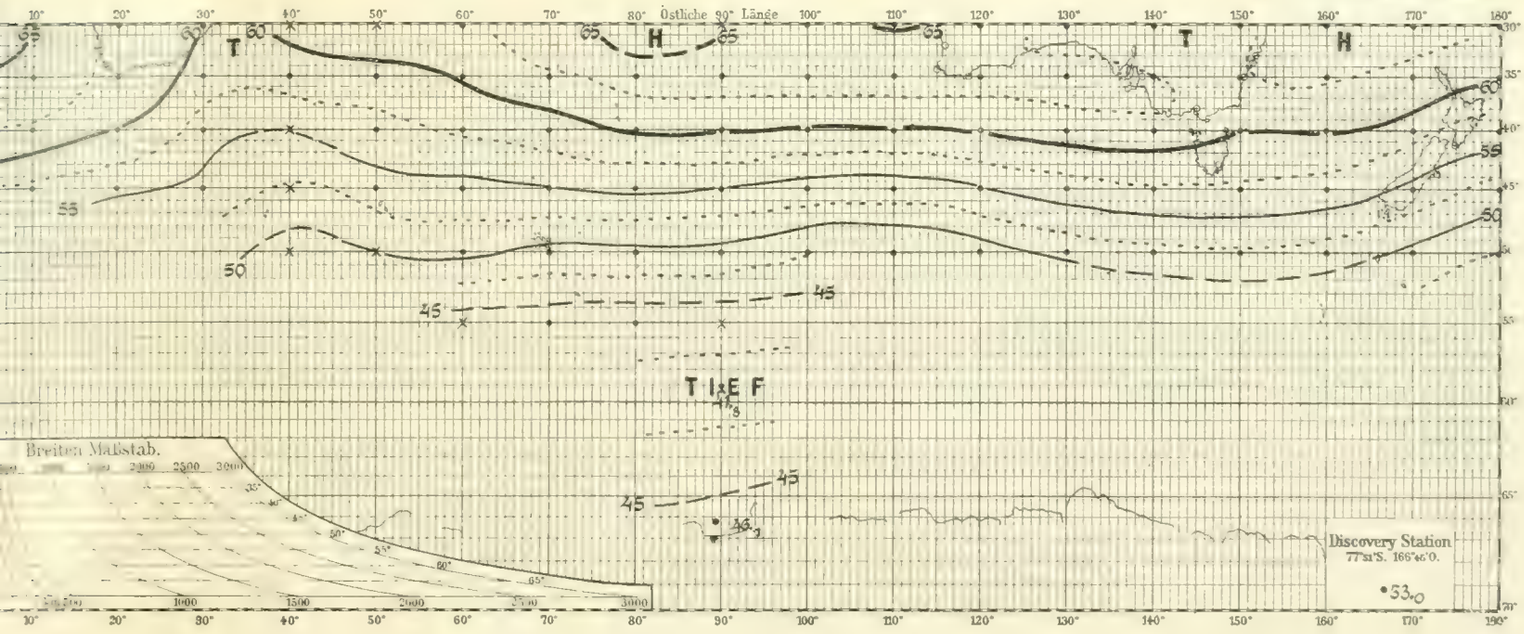

Nr. 16. Dezember 1902

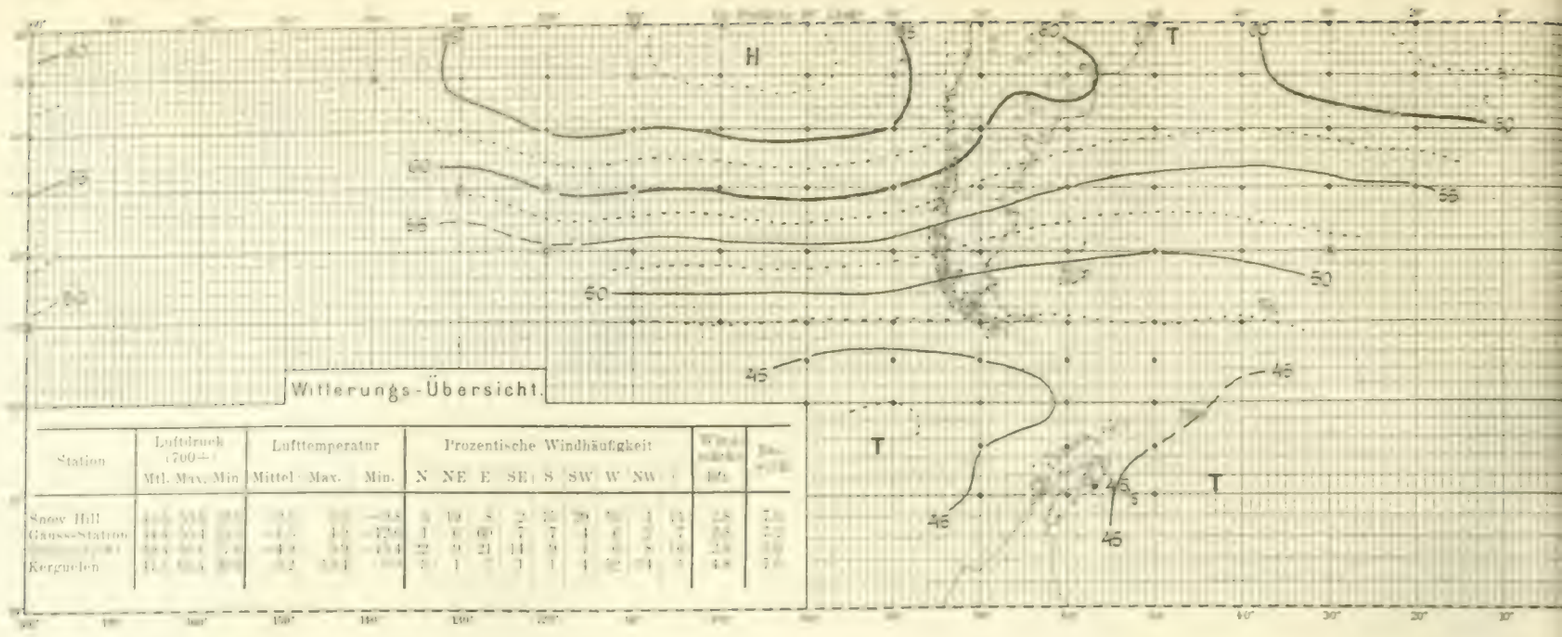

Station	Luftdruck (700+) Mtl.	Max.	Min.	Lufttemperatur Mittel	Max.	Min.	Prozentische Windhäufigkeit N	NE	E	SE	S	SW	W	NW	C	Windstärke Bft.	Bewölk.
Snow Hill	[illegible]	[illegible]	[illegible]	[illegible]	[illegible]	[illegible]	[illegible]	[illegible]	[illegible]	[illegible]	[illegible]	[illegible]	[illegible]	[illegible]	[illegible]	[illegible]	[illegible]
Gauss-Station	[illegible]	[illegible]	[illegible]	[illegible]	[illegible]	[illegible]	1	[illegible]	[illegible]	[illegible]	[illegible]	[illegible]	[illegible]	[illegible]	[illegible]	[illegible]	[illegible]
[illegible]	[illegible]	[illegible]	[illegible]	[illegible]	[illegible]	[illegible]	[illegible]	[illegible]	[illegible]	[illegible]	[illegible]	[illegible]	[illegible]	[illegible]	[illegible]	[illegible]	[illegible]
Kerguelen	[illegible]	[illegible]	[illegible]	[illegible]	[illegible]	[illegible]	[illegible]	[illegible]	[illegible]	[illegible]	[illegible]	[illegible]	[illegible]	[illegible]	[illegible]	4.8	[illegible]

Nr. 17. Januar 1903

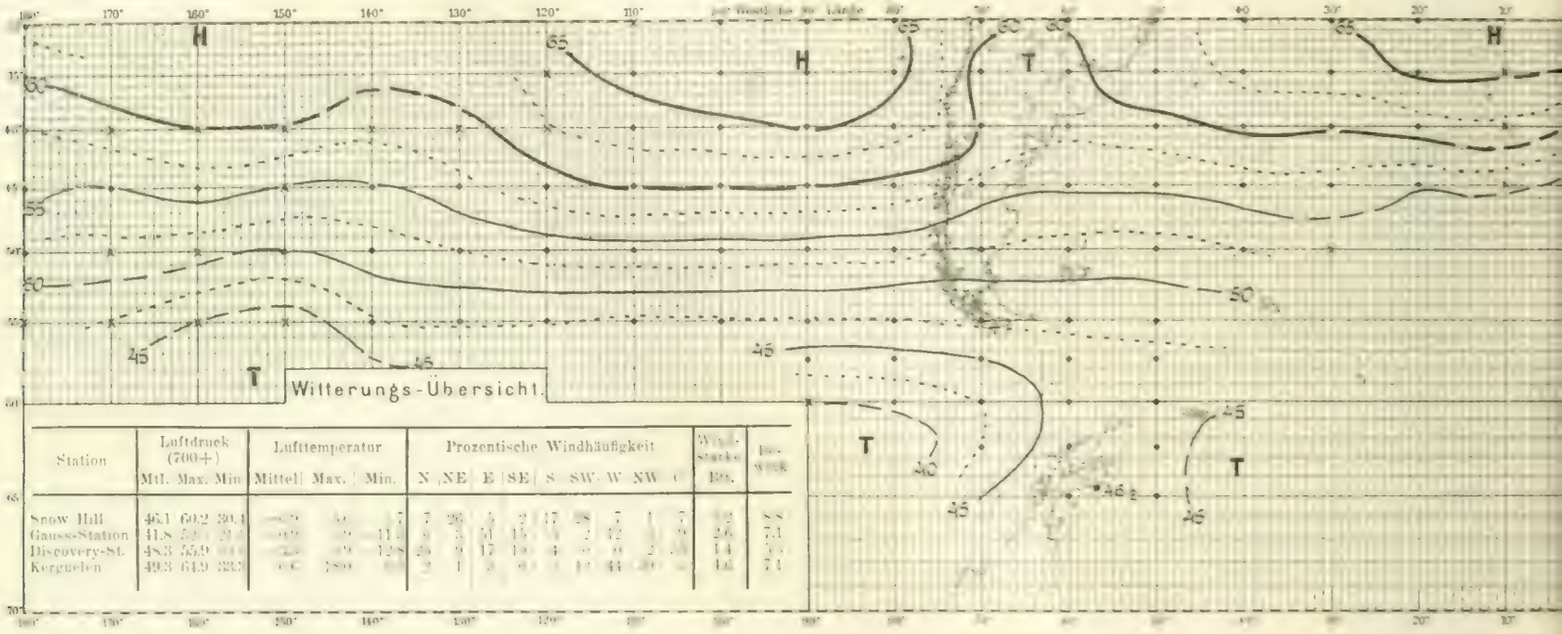

Station	Luftdruck (700+) Mtl.	Max.	Min.	Lufttemperatur Mittel	Max.	Min.	Prozentische Windhäufigkeit N	NE	E	SE	S	SW	W	NW	C	Windstärke Bft.	Bewölk.
Snow Hill	46.1	60.2	30.4	[illegible]	[illegible]	[illegible]	7	26	[illegible]	[illegible]	17	[illegible]	7	[illegible]	7	[illegible]	[illegible]
Gauss-Station	41.8	[illegible]	[illegible]	[illegible]	[illegible]	[illegible]	[illegible]	[illegible]	51	15	[illegible]	[illegible]	[illegible]	[illegible]	[illegible]	2.6	7.1
Discovery-St.	48.3	55.9	[illegible]	[illegible]	[illegible]	[illegible]	[illegible]	[illegible]	17	[illegible]	[illegible]	[illegible]	[illegible]	[illegible]	[illegible]	1.4	[illegible]
Kerguelen	49.3	64.9	[illegible]	[illegible]	[illegible]	[illegible]	[illegible]	1	[illegible]	[illegible]	[illegible]	[illegible]	44	[illegible]	[illegible]	4.6	7.1

Nr. 18. Februar 1903

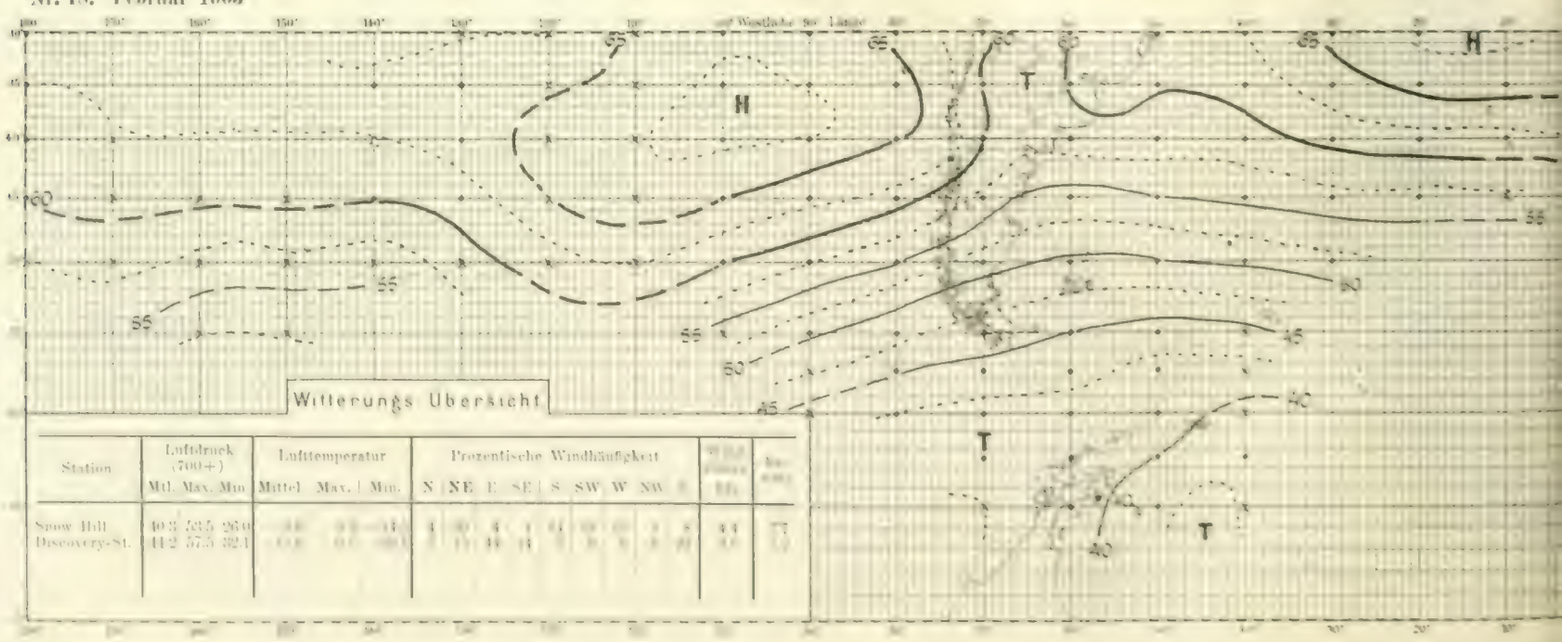

Station	Luftdruck (700+) Mtl.	Max.	Min.	Lufttemperatur Mittel	Max.	Min.	Prozentische Windhäufigkeit N	NE	E	SE	S	SW	W	NW	C	Windstärke Bft.	Bewölk.
Snow Hill	40.3	53.5	26.0	[illegible]	[illegible]	[illegible]	[illegible]	[illegible]	[illegible]	[illegible]	[illegible]	[illegible]	[illegible]	[illegible]	[illegible]	[illegible]	[illegible]
Discovery-St.	44.2	57.5	32.1	[illegible]	[illegible]	[illegible]	[illegible]	[illegible]	[illegible]	[illegible]	[illegible]	[illegible]	[illegible]	[illegible]	[illegible]	[illegible]	[illegible]

Nr. 16. Dezember 1902

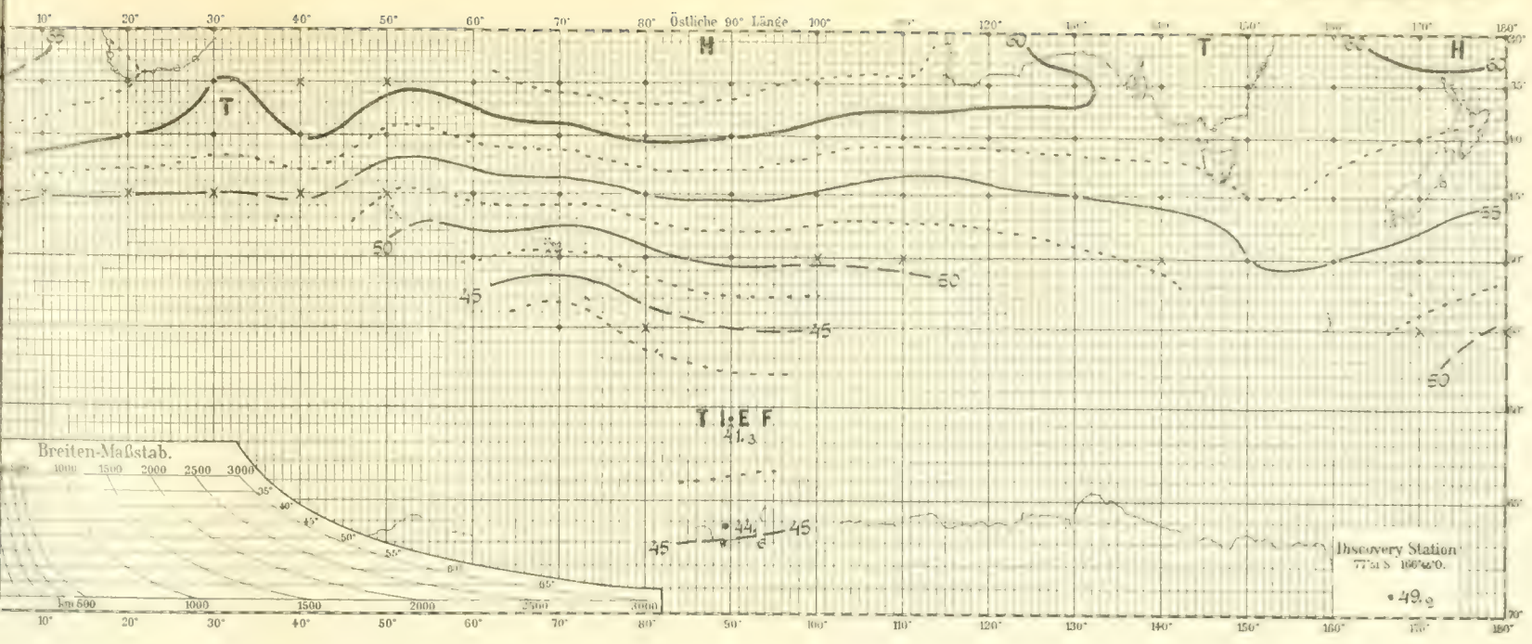

Nr. 17. Januar 1903

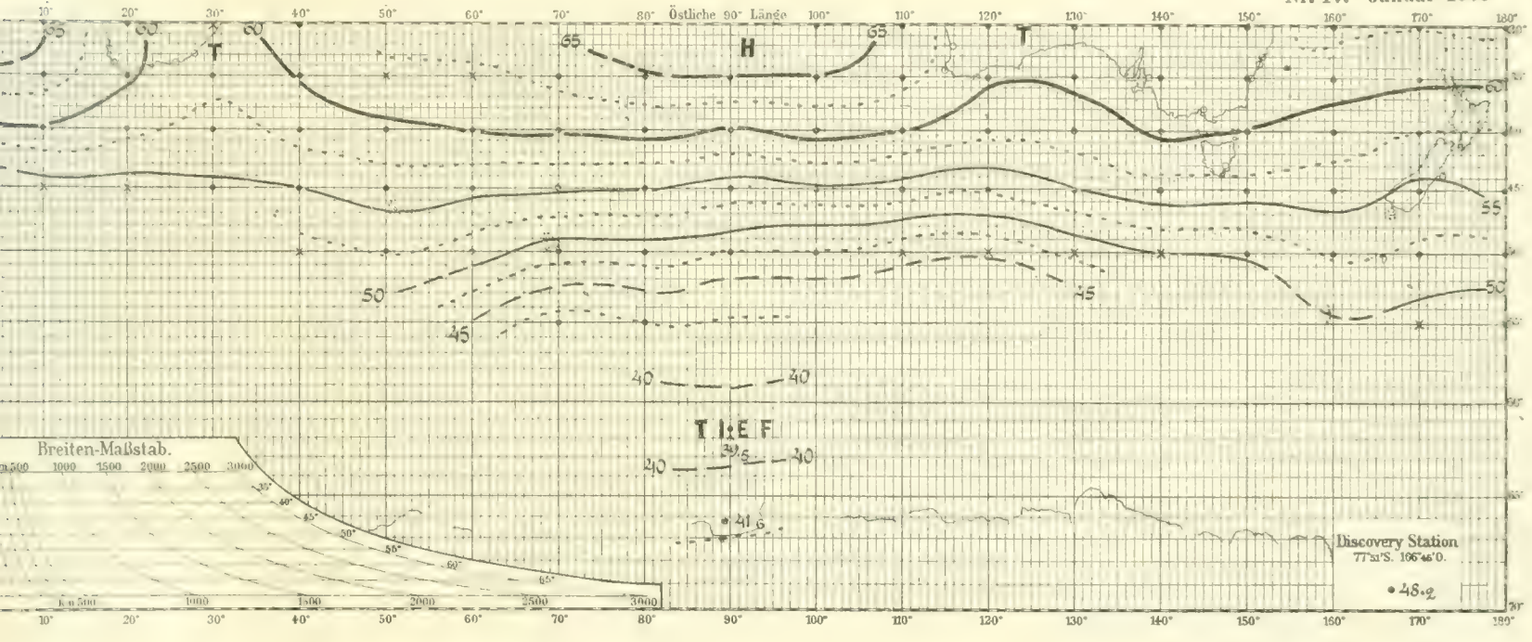

Nr. 18. Februar 1903

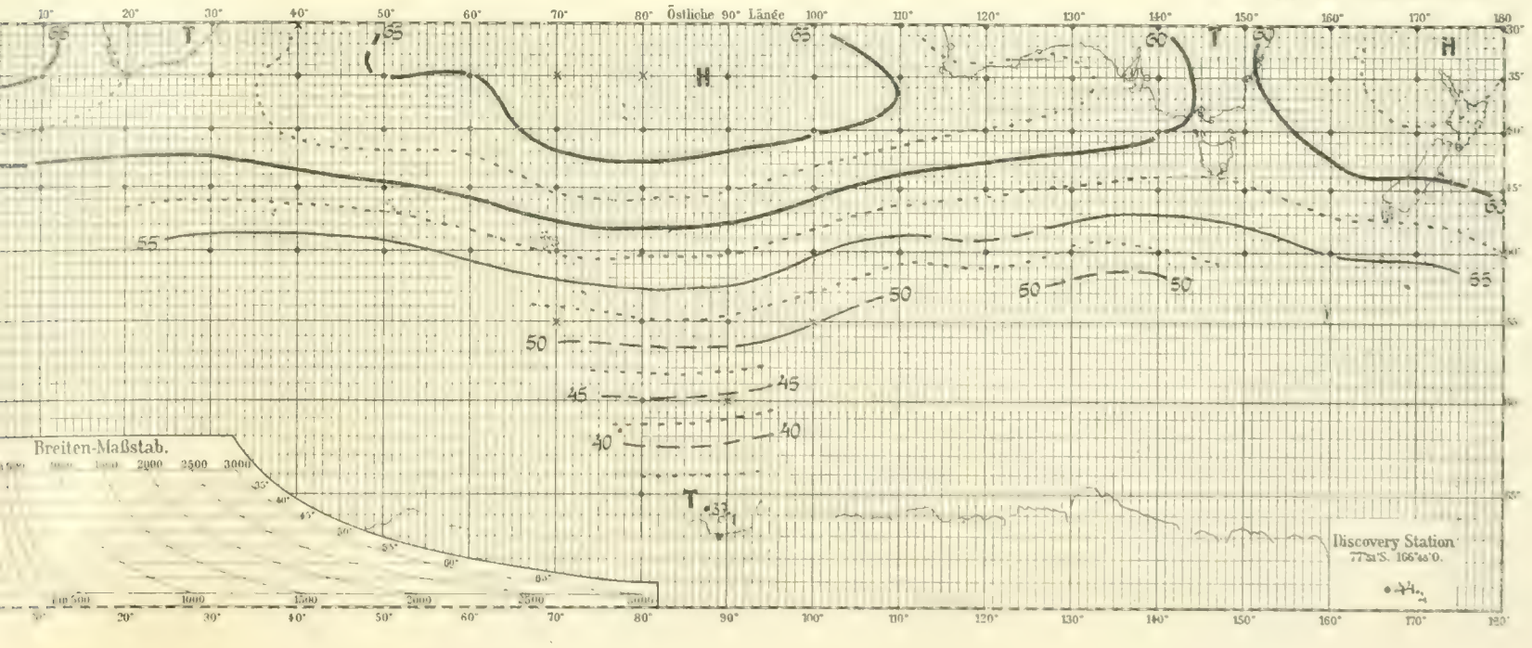

Nr. 19. März 1903

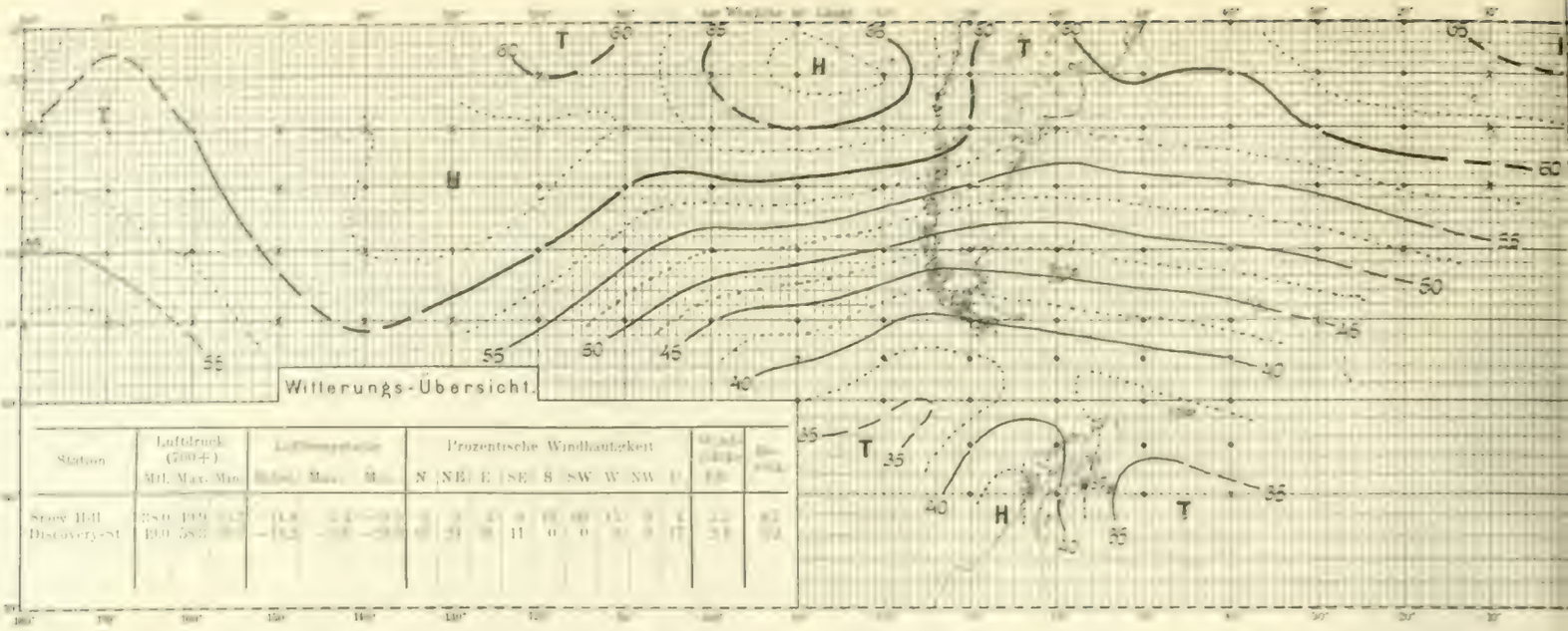

Nr. 20. April 1903

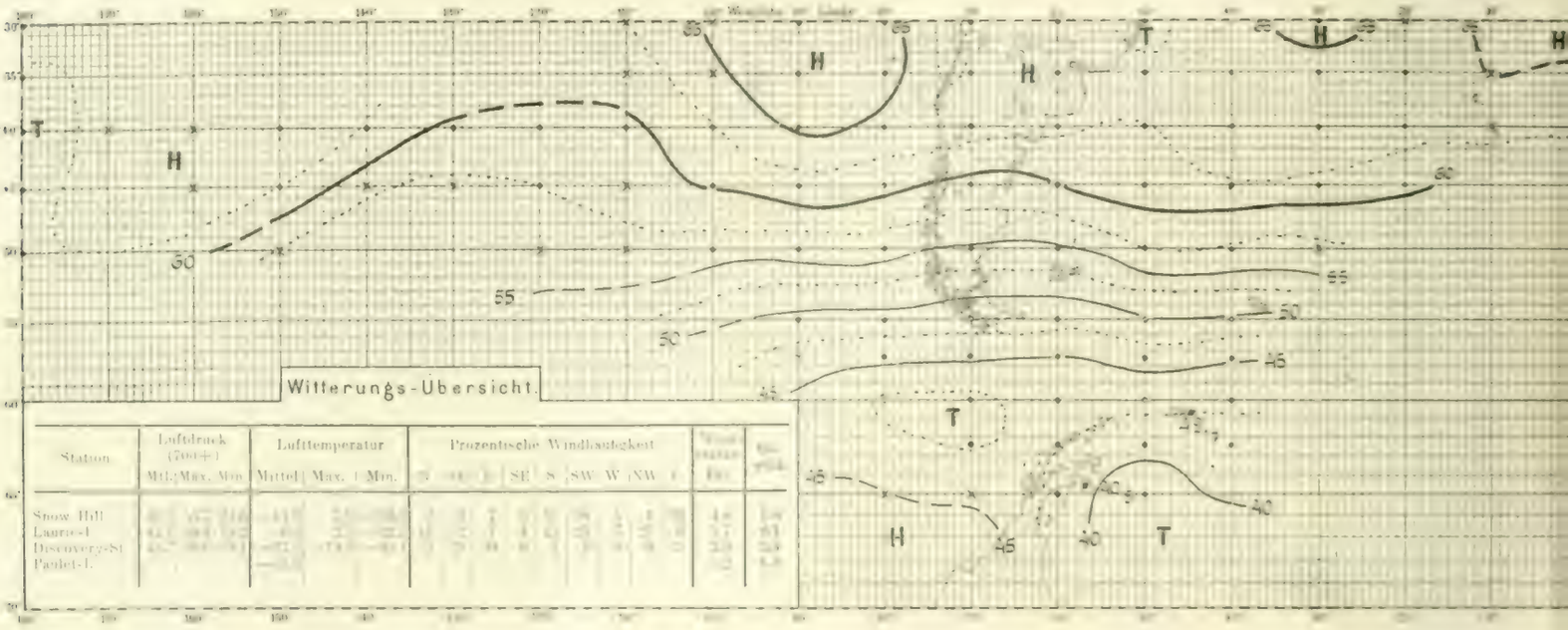

Nr. 21. Mai 1903

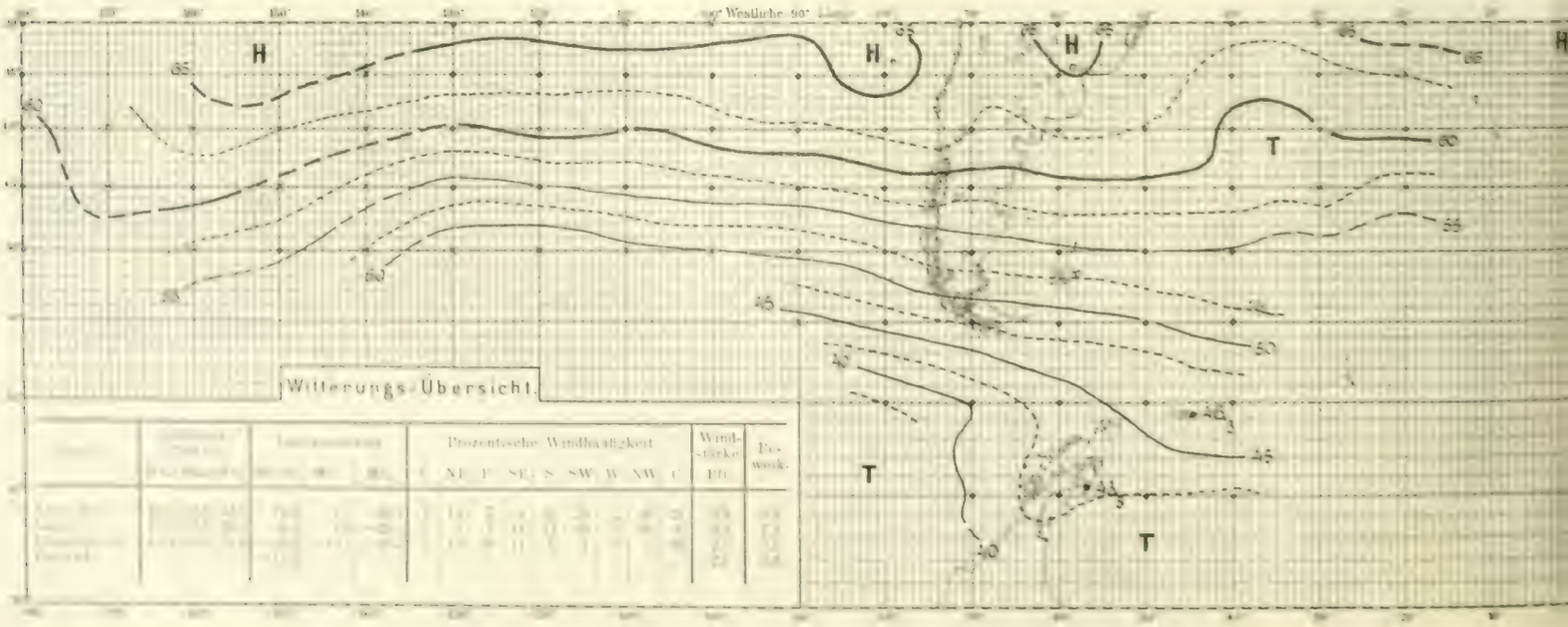

Nr. 19. März 1903

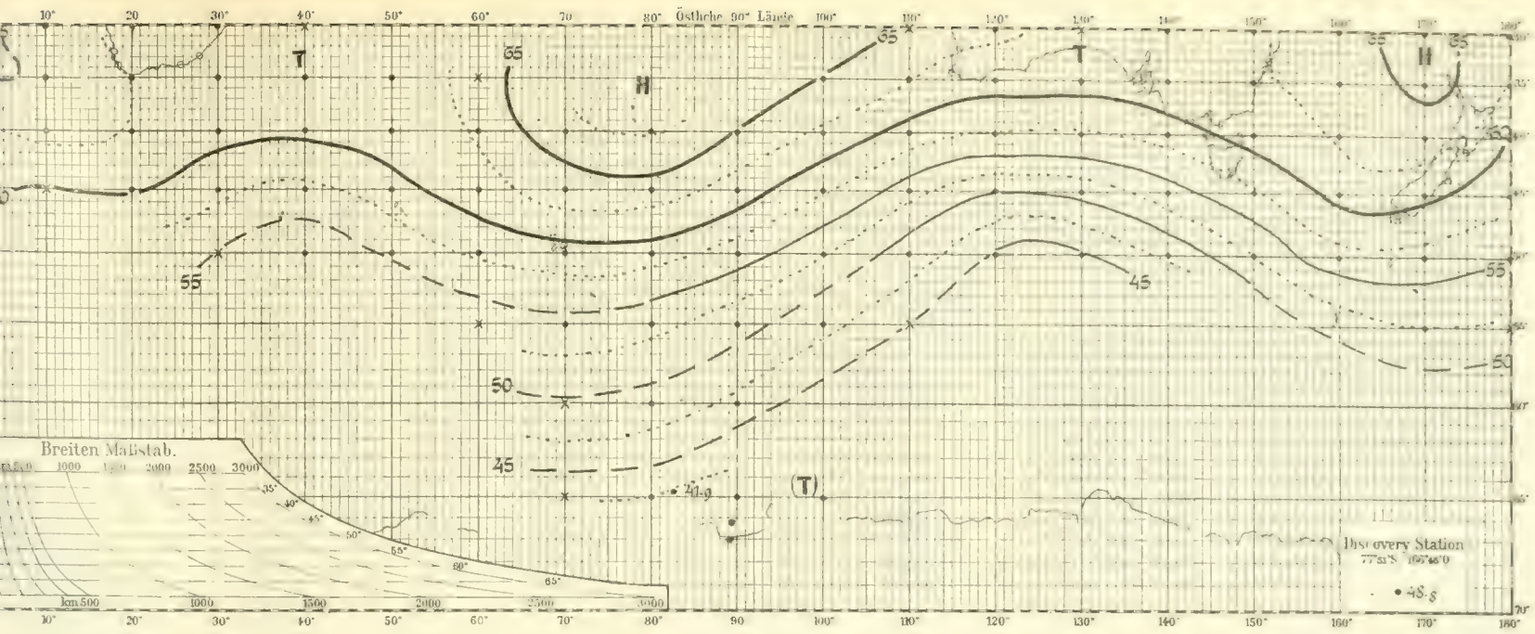

Nr. 20. April 1903

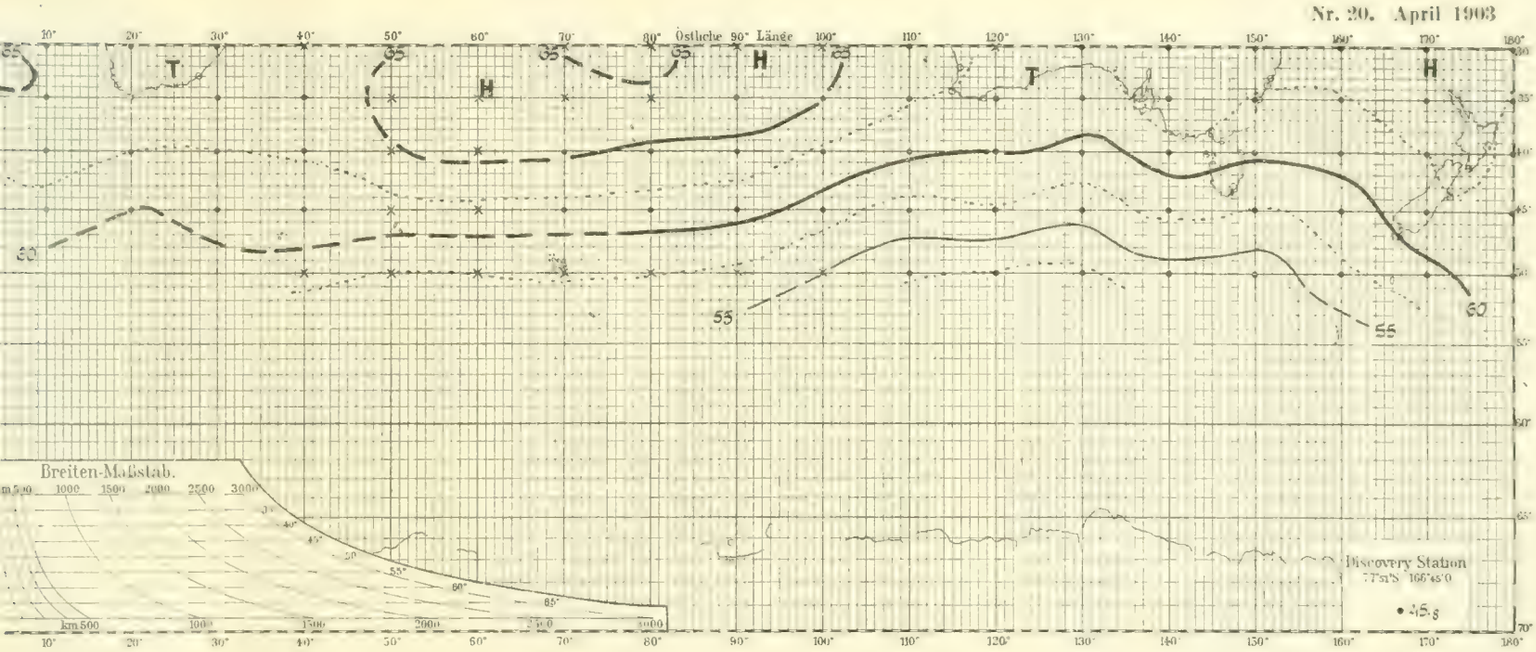

Nr. 21. Mai 1903

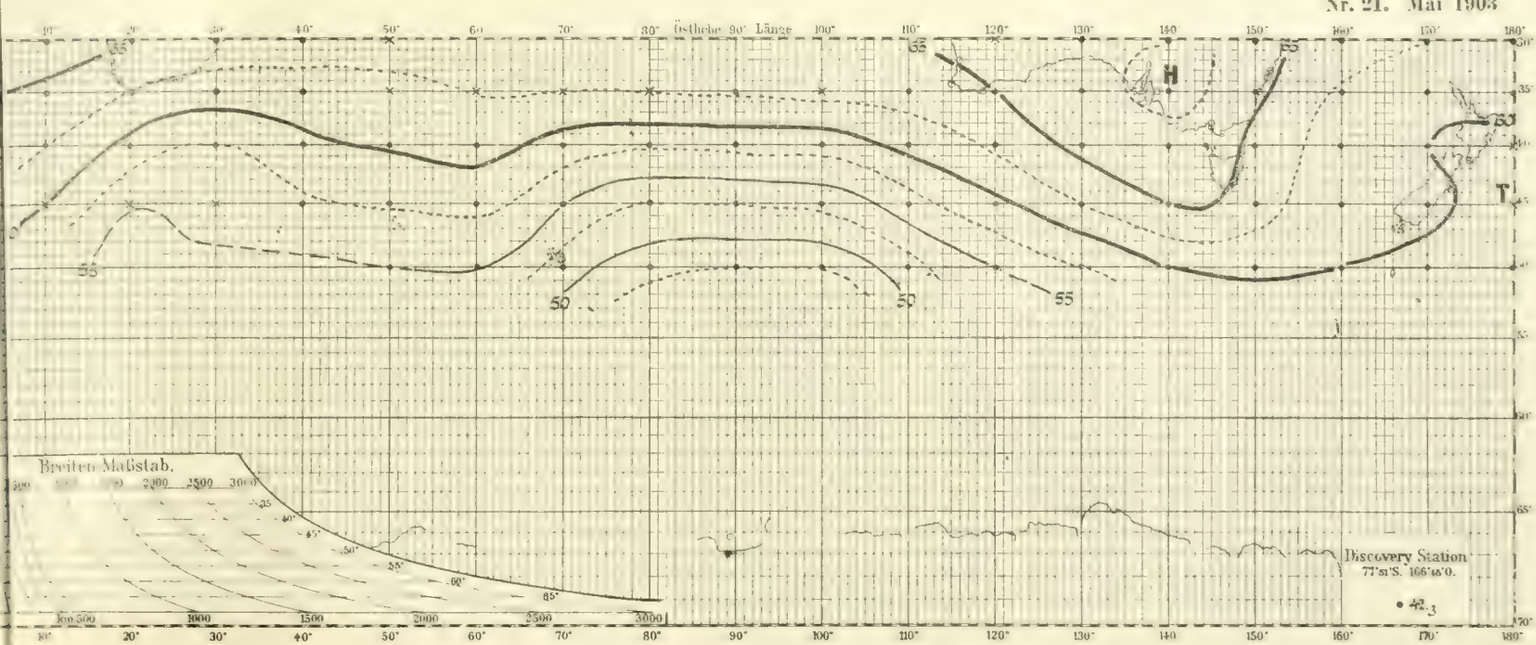

Tafel 8. Nr

Juni—Augu

Nr. 22. Juni 1903

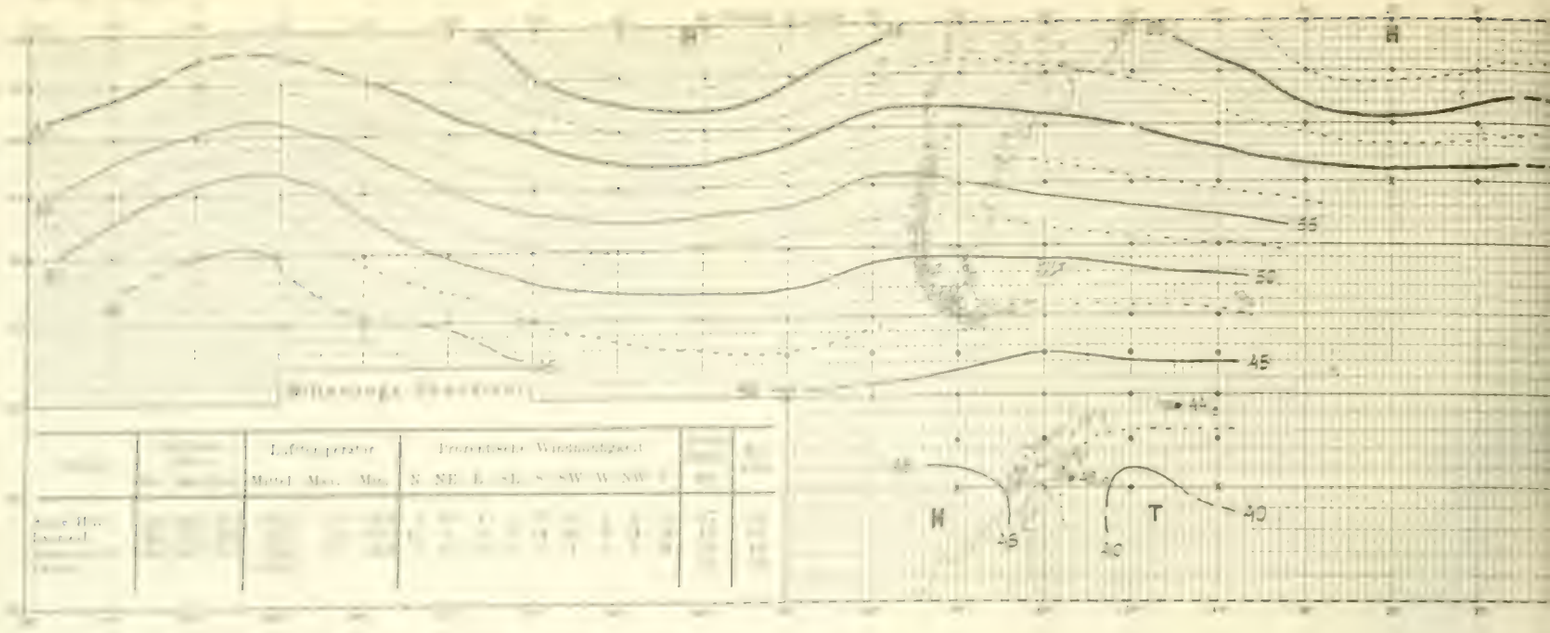

Station	Luftdruck (700+) Mtl.	Max.	Min.	Lufttemperatur Mittel	Max.	Min.	Prozentische Windhäufigkeit N	NE	E	SE	S	SW	W	NW	C	W.	H.
Snow Hill	57.8	58.8	16.9	−17.3	11	−33.8	6	16	5	2	15	33	2	0	21	4.8	62
Laurie-I.	41.6	59.0	18.0	−8.4	12	−25.1	7	0	2	6	13	12	17	39	4	2.4	75
															41		

Nr. 23. Juli 1903

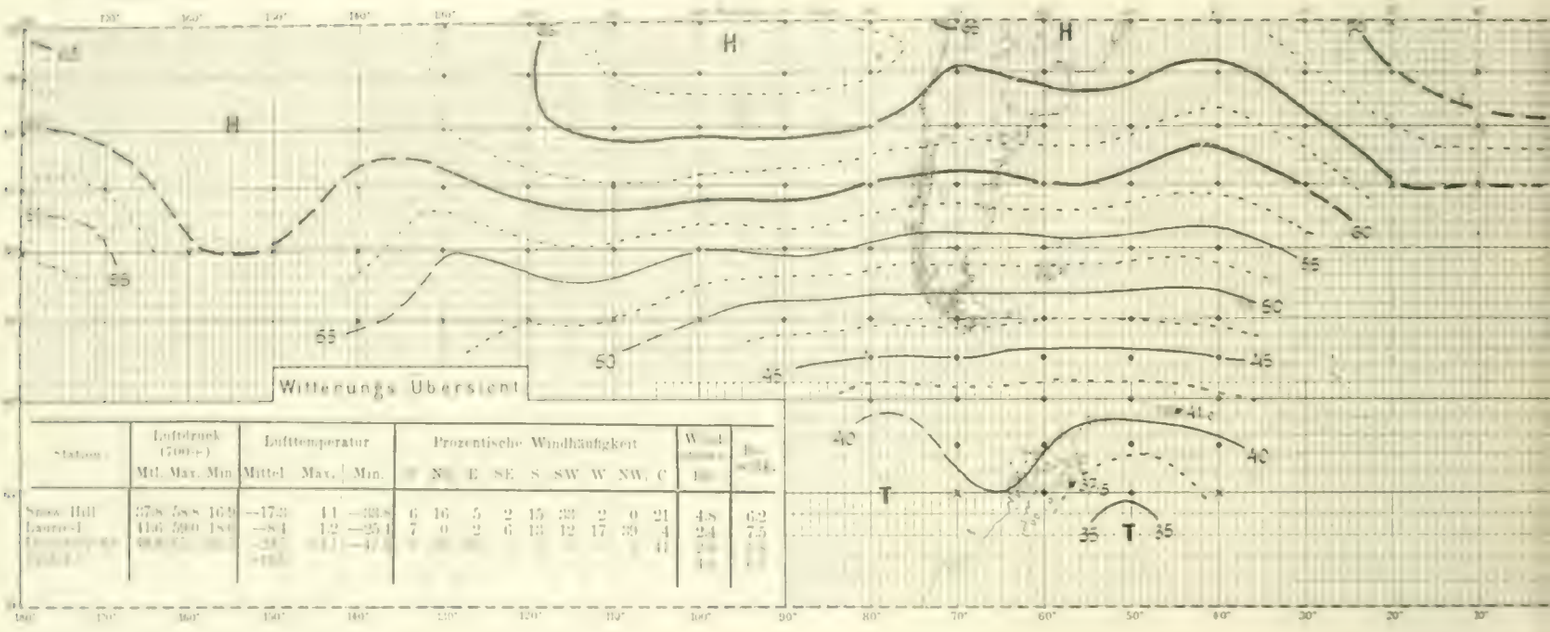

Station	Luftdruck (700+) Mtl.	Max.	Min.	Lufttemperatur Mittel	Max.	Min.	Prozentische Windhäufigkeit N	NE	E	SE	S	SW	W	NW	C	W.	H.
Snow Hill	57.8	58.8	16.9	−17.3	11	−33.8	6	16	5	2	15	33	2	0	21	4.8	62
Laurie-I.	41.6	59.0	18.0	−8.4	12	−25.1	7	0	2	6	13	12	17	39	4	2.4	75
															41		

Nr. 24. August 1903

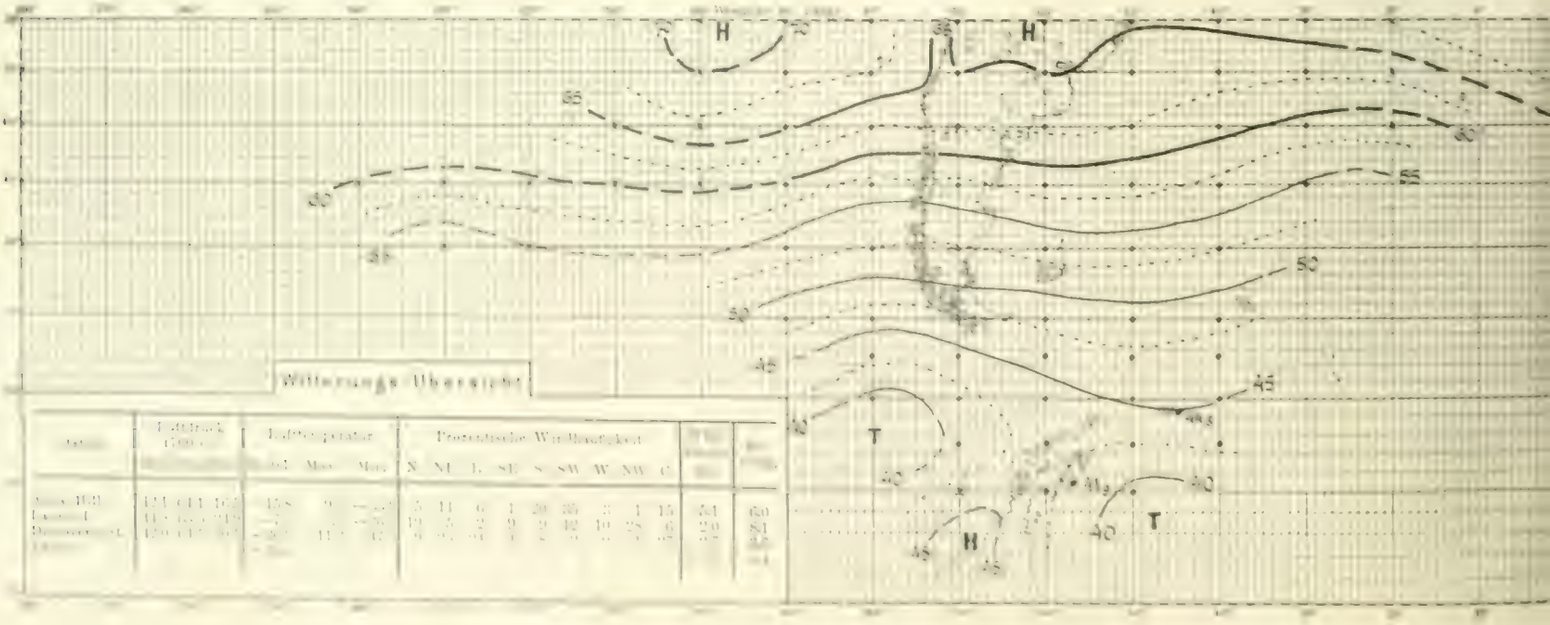

Station	Luftdruck (700+) Mtl.	Max.	Min.	Lufttemperatur Mittel	Max.	Min.	Prozentische Windhäufigkeit N	NE	E	SE	S	SW	W	NW	C	W.	H.
Snow Hill	43.1	61.1	16.6	−15.8	9	−30.7	5	11	6	1	20	35	3	1	18	5.1	60
Laurie-I.	41.7	61.5	17.5	−7.3	11	−23.7	12	5	2	9	2	12	10	28	20	3.0	81
															32		

Nr. 22. Juni 1903

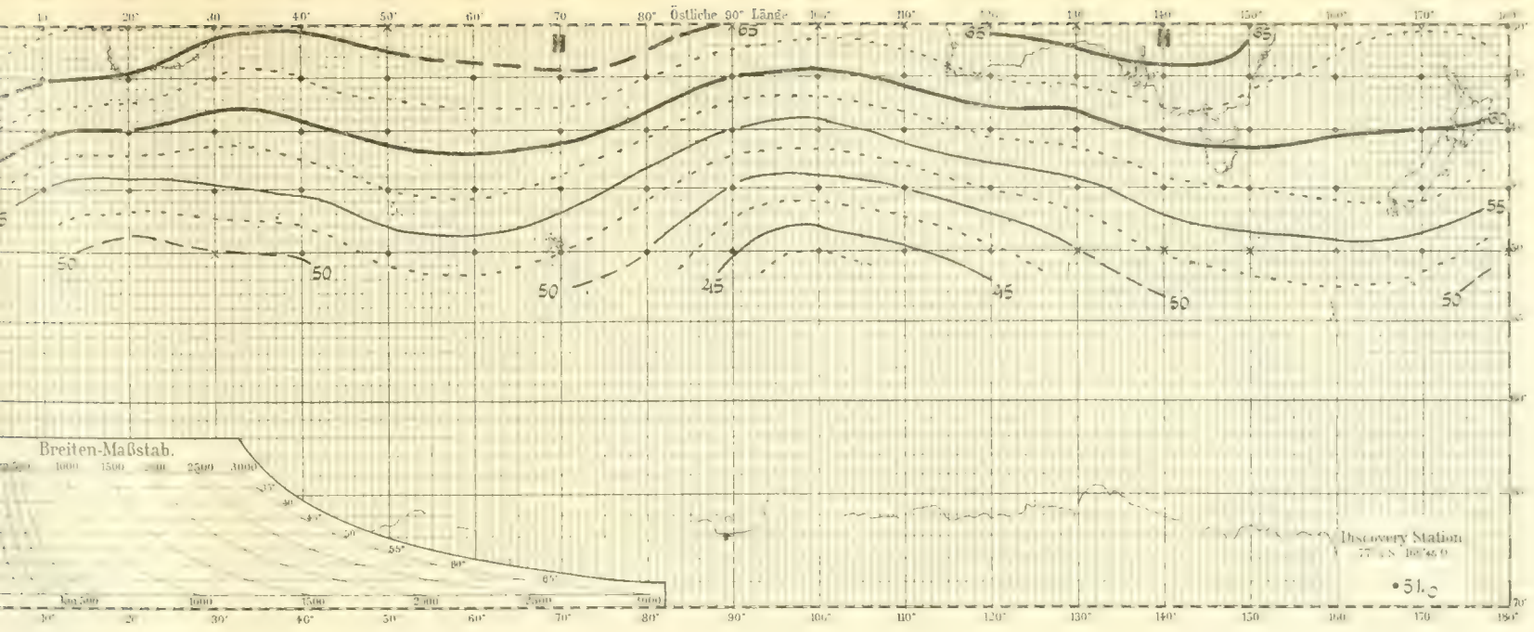

Nr. 23. Juli 1903

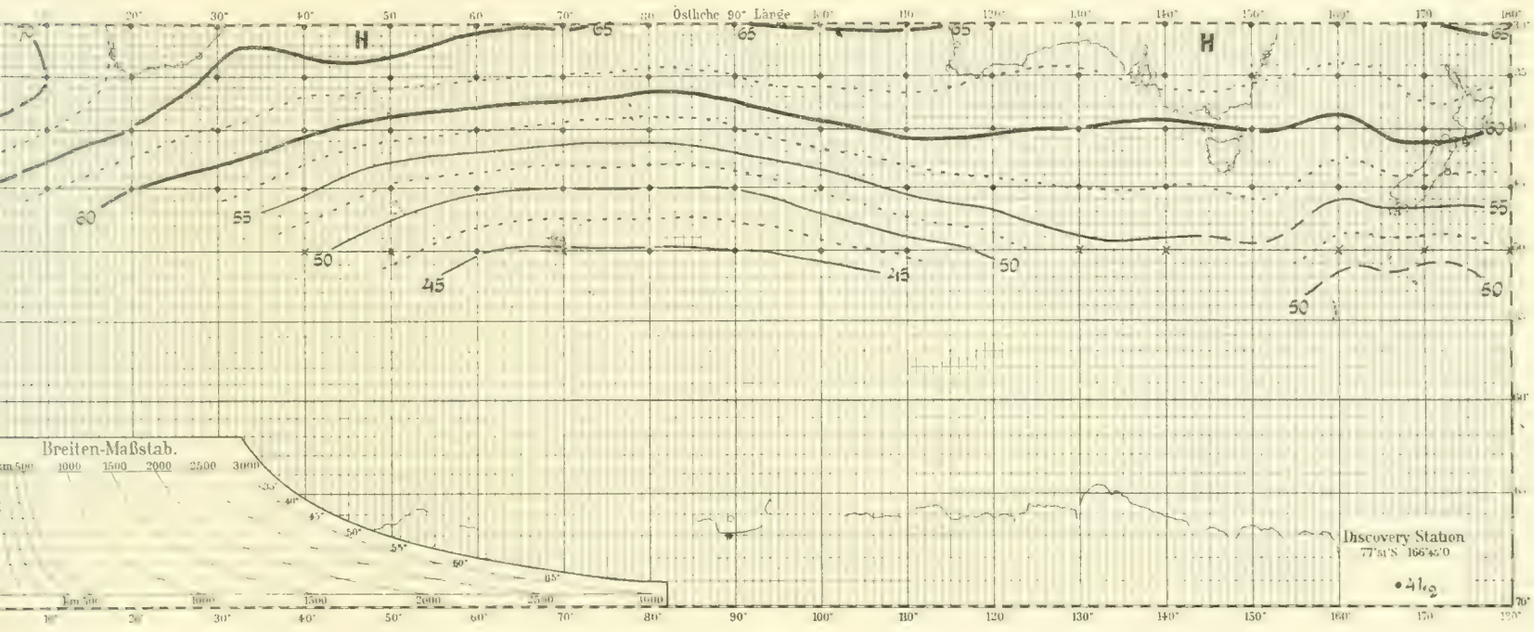

Nr. 24. August 1903

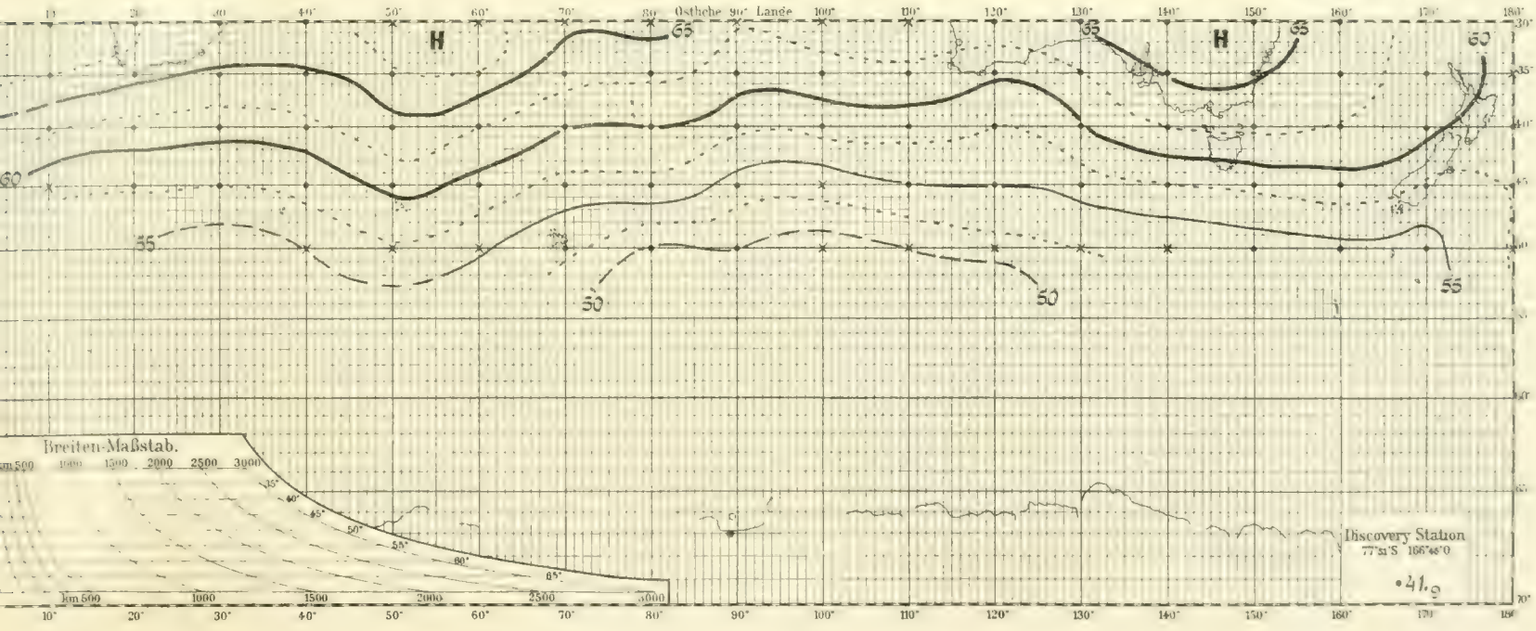

Nr. 25. September 1903

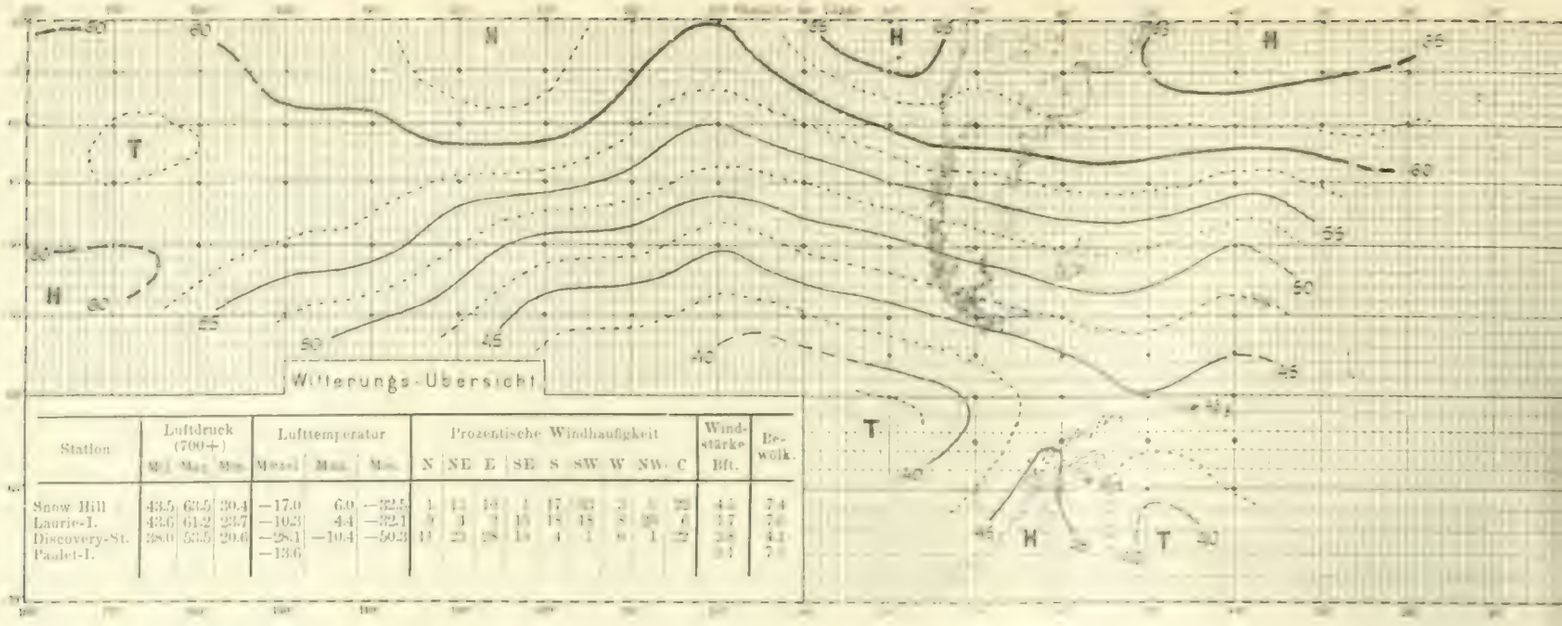

Station	Luftdruck (700+) Mtl.	Max.	Min.	Lufttemperatur Mittel	Max.	Min.	Prozentische Windhäufigkeit N	NE	E	SE	S	SW	W	NW	C	Windstärke Bft.	Bewölk.
Snow Hill	43.5	63.5	30.4	−17.0	6.0	−32.5	1	[illegible]	[illegible]	[illegible]	17	[illegible]	[illegible]	[illegible]	[illegible]	[illegible]	7.4
Laurie-I.	43.6	61.2	23.7	−10.3	4.4	−32.1	[illegible]	[illegible]	[illegible]	[illegible]	[illegible]	[illegible]	[illegible]	[illegible]	[illegible]	[illegible]	[illegible]
Discovery-St.	38.0	53.5	20.6	−28.1	−10.4	−50.3	[illegible]	[illegible]	[illegible]	[illegible]	4	1	[illegible]	1	[illegible]	[illegible]	[illegible]
Paulet-I.				−13.6												[illegible]	[illegible]

Nr. 26. Oktober 1903

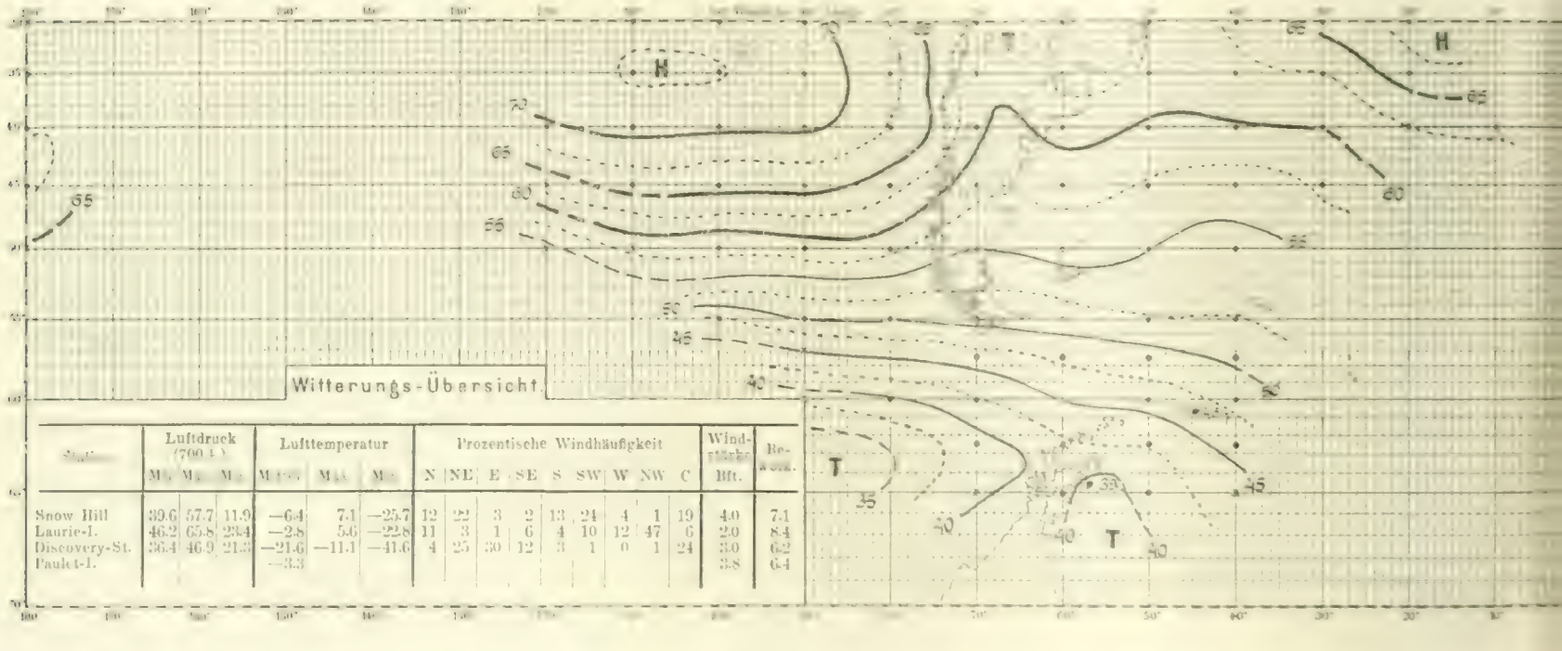

Station	Luftdruck (700+) Mtl.	Max.	Min.	Lufttemperatur Mittel	Max.	Min.	Prozentische Windhäufigkeit N	NE	E	SE	S	SW	W	NW	C	Windstärke Bft.	Bewölk.
Snow Hill	39.6	57.7	11.9	−6.4	7.1	−25.7	12	22	3	2	13	24	4	1	19	4.0	7.1
Laurie-I.	46.2	65.8	23.4	−2.8	5.6	−22.8	11	3	1	6	4	10	12	47	6	2.0	8.4
Discovery-St.	36.4	46.9	21.3	−21.6	−11.1	−41.6	4	25	30	12	3	1	0	1	24	3.0	6.2
Paulet-I.				−3.3												3.8	6.4

Nr. 27. November 1903

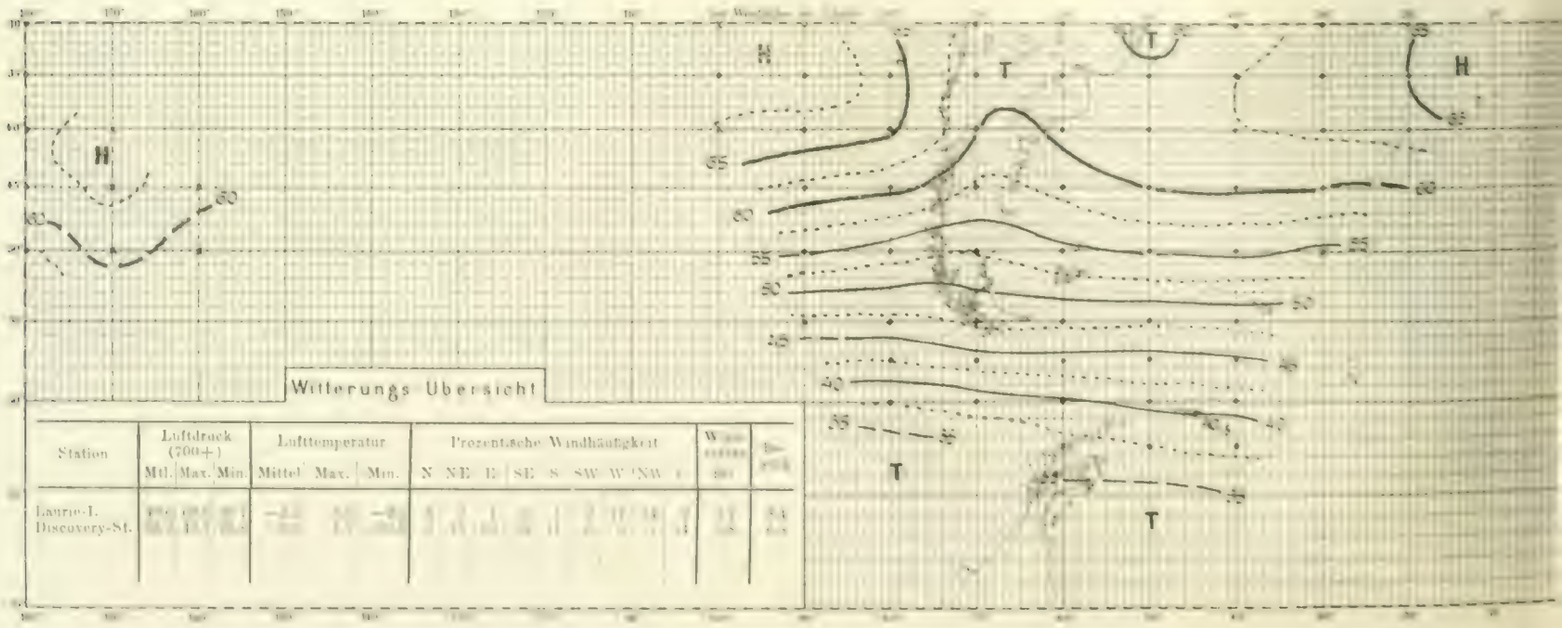

Station	Luftdruck (700+) Mtl.	Max.	Min.	Lufttemperatur Mittel	Max.	Min.	Prozentische Windhäufigkeit N	NE	E	SE	S	SW	W	NW	C	Windstärke Bft.	Bewölk.
Laurie-I.	[illegible]	[illegible]	[illegible]	[illegible]	[illegible]	[illegible]	[illegible]	[illegible]	[illegible]	[illegible]	[illegible]	[illegible]	[illegible]	[illegible]	[illegible]	[illegible]	[illegible]
Discovery-St.	[illegible]	[illegible]	[illegible]	[illegible]	[illegible]	[illegible]	[illegible]	[illegible]	[illegible]	[illegible]	[illegible]	[illegible]	[illegible]	[illegible]	[illegible]	[illegible]	[illegible]

Nr. 25. September 1903

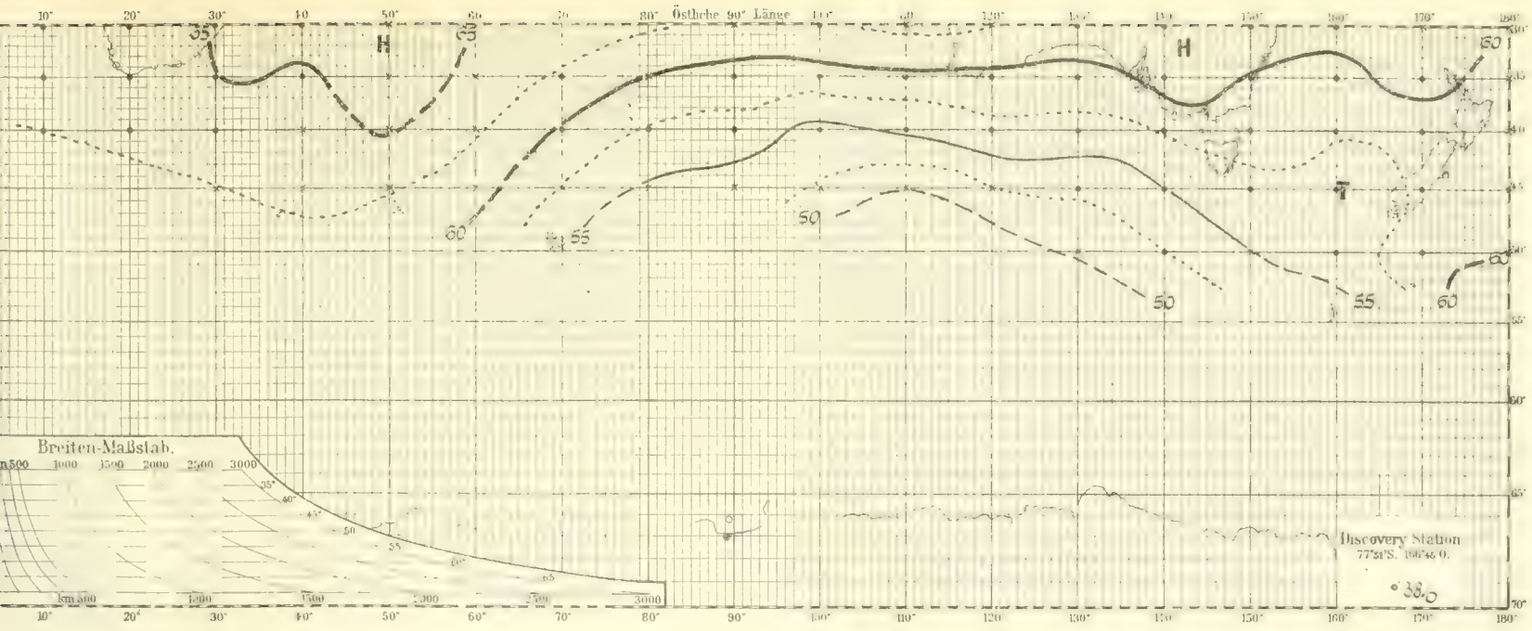

Nr. 26. Oktober 1903

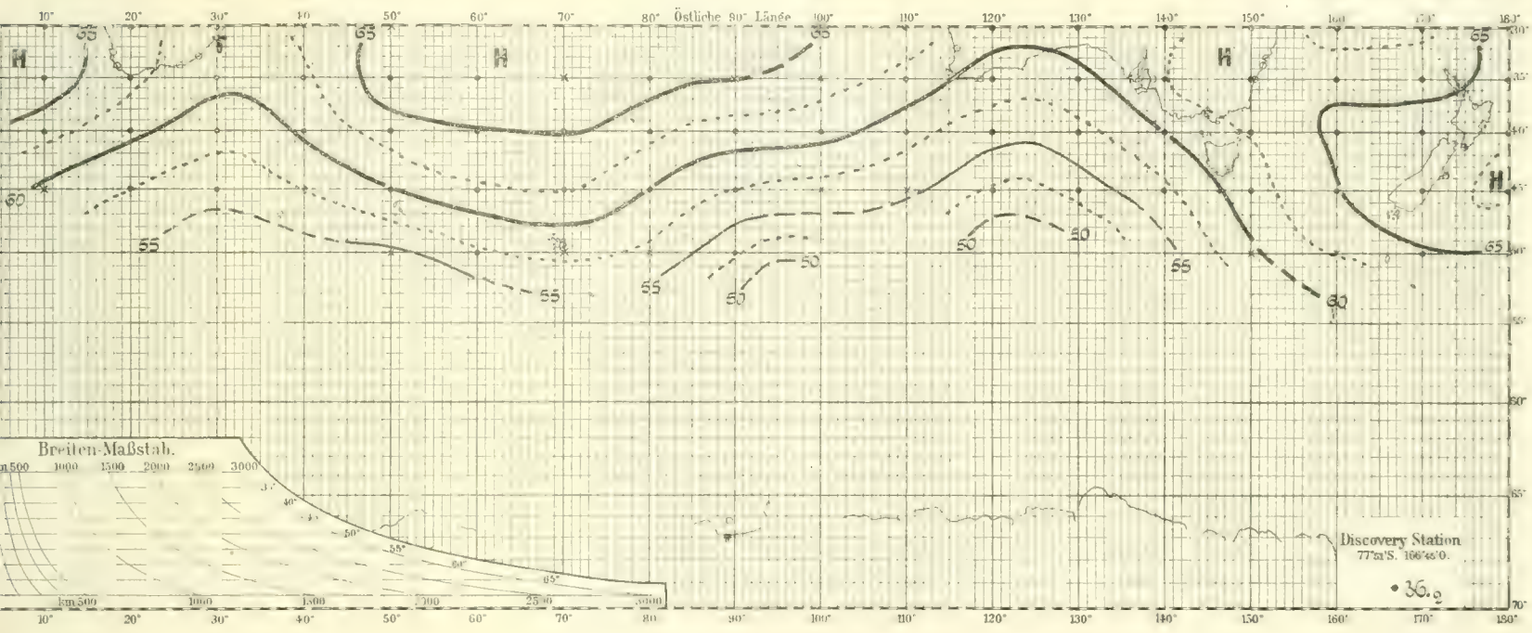

Nr. 27. November 1903

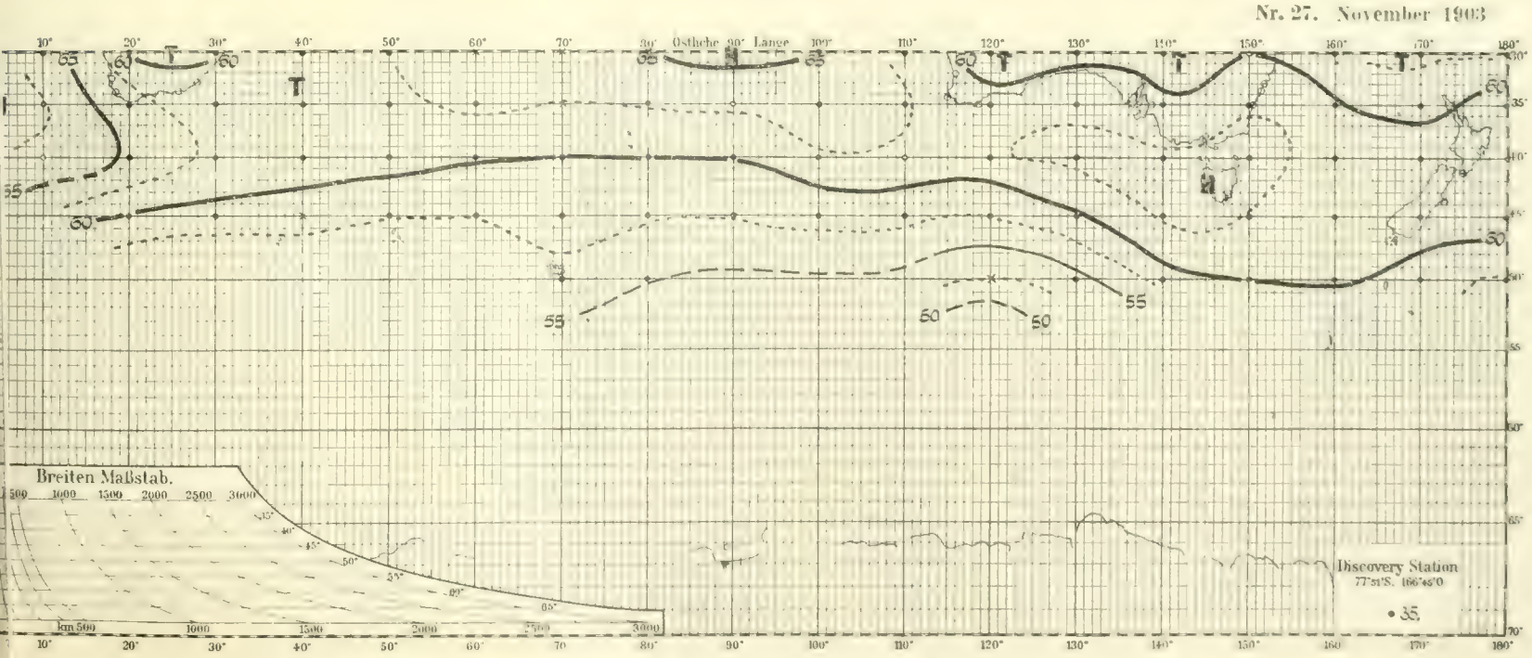

Nr. 28. Dezember 1903

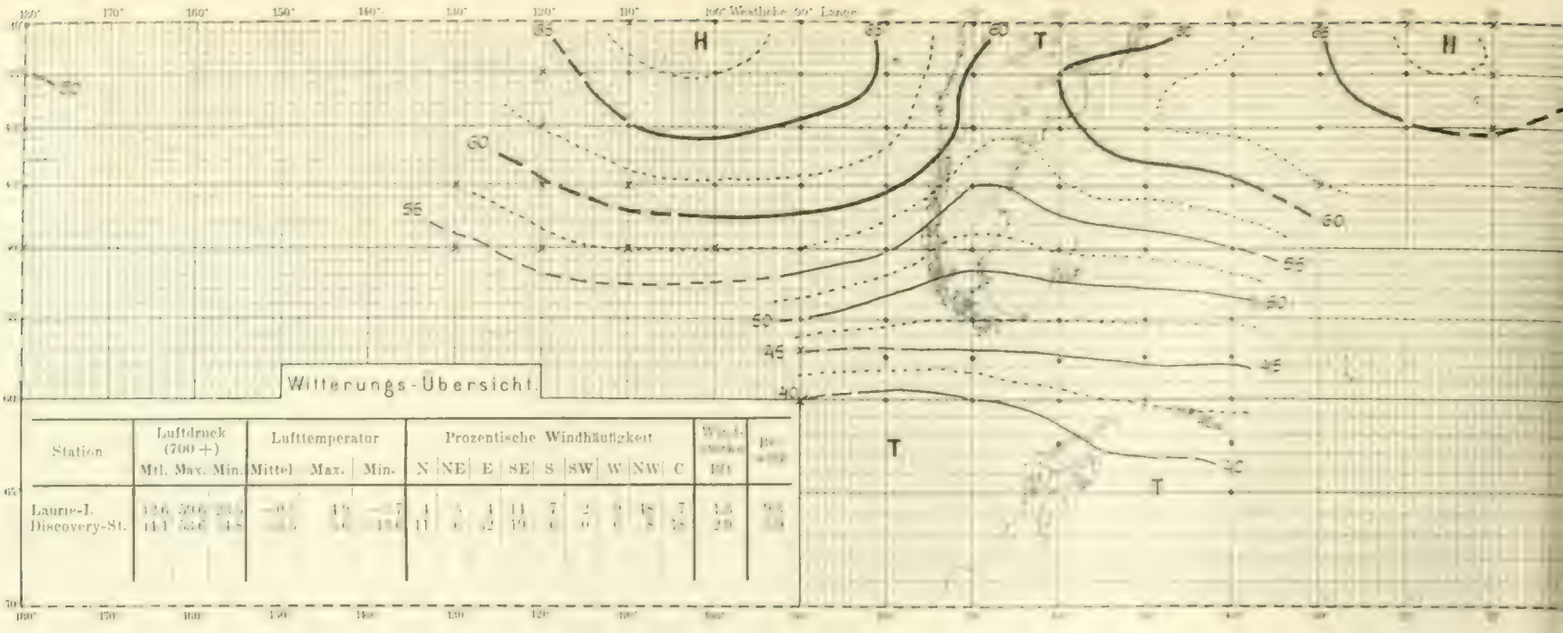

Station	Luftdruck (700 +) Mtl.	Max.	Min.	Lufttemperatur Mittel	Max.	Min.	Prozentische Windhäufigkeit N	NE	E	SE	S	SW	W	NW	C	Windstärke Bft.	Bewölk.
Laurie-I.	[illegible]	[illegible]	[illegible]	[illegible]	[illegible]	[illegible]	4	[illegible]	4	14	7	2	[illegible]	48	7	[illegible]	[illegible]
Discovery-St.	[illegible]	[illegible]	[illegible]	[illegible]	[illegible]	[illegible]	11	[illegible]	[illegible]	19	[illegible]	[illegible]	[illegible]	[illegible]	[illegible]	[illegible]	[illegible]

Nr. 29. Januar 1904

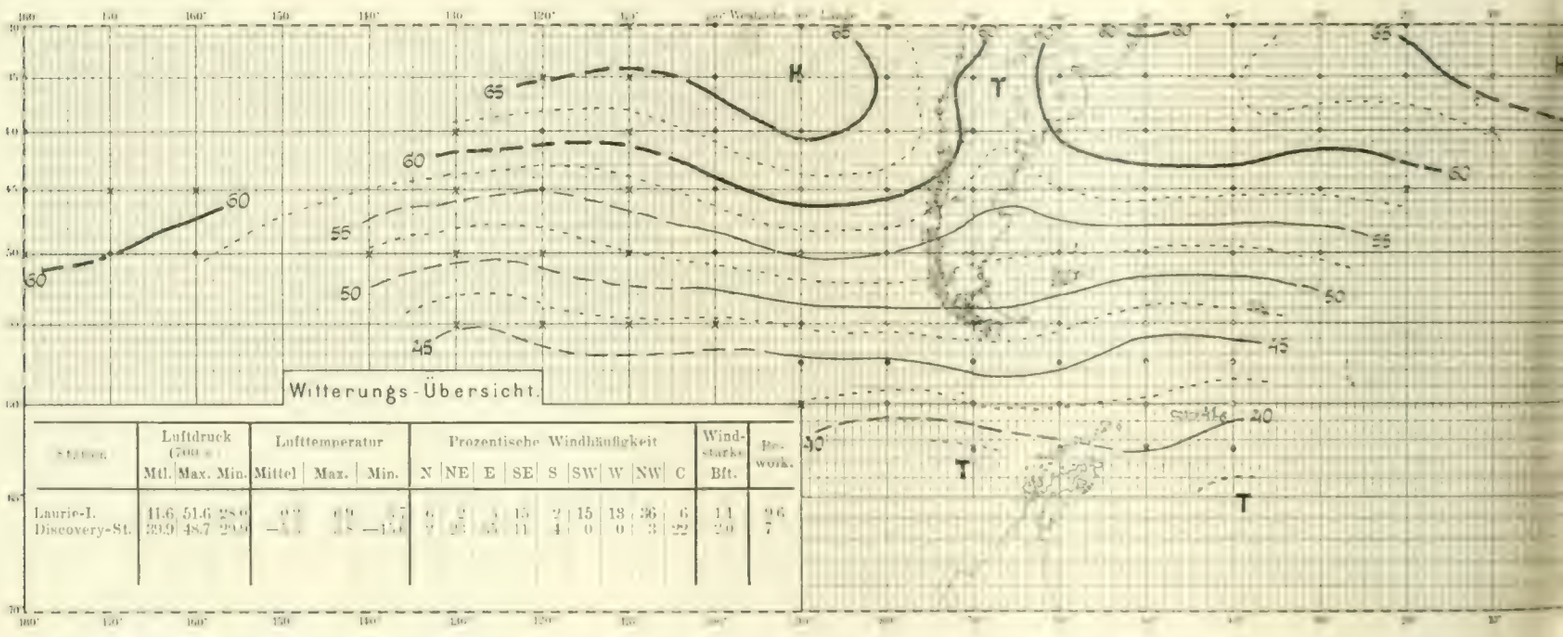

Station	Luftdruck (700 +) Mtl.	Max.	Min.	Lufttemperatur Mittel	Max.	Min.	Prozentische Windhäufigkeit N	NE	E	SE	S	SW	W	NW	C	Windstärke Bft.	Bewölk.
Laurie-I.	41.6	51.6	28.0	[illegible]	[illegible]	[illegible]	6	2	[illegible]	15	2	15	13	36	6	1.1	9.6
Discovery-St.	39.9	48.7	29.9	[illegible]	[illegible]	[illegible]	[illegible]	[illegible]	[illegible]	11	4	0	0	3	22	2.0	7

Nr. 30. Februar 1904

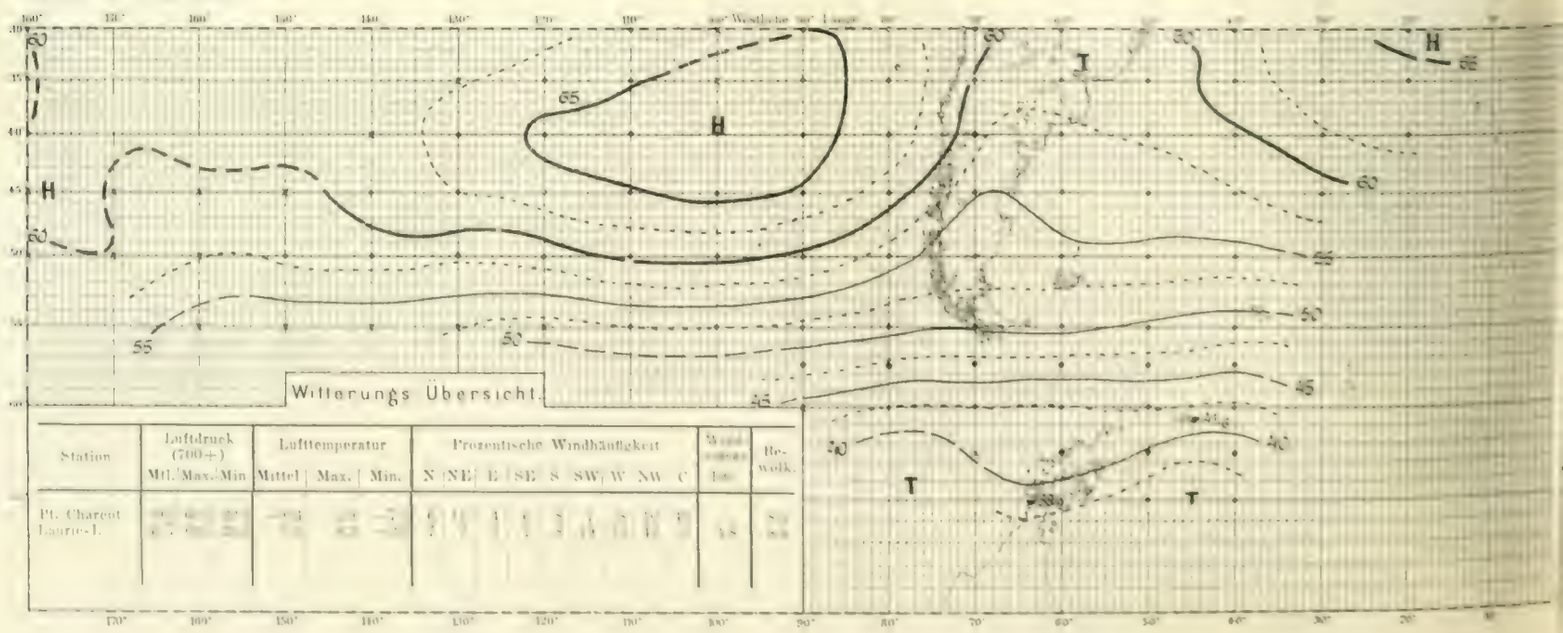

Station	Luftdruck (700+) Mtl.	Max.	Min.	Lufttemperatur Mittel	Max.	Min.	Prozentische Windhäufigkeit N	NE	E	SE	S	SW	W	NW	C	Windstärke Bft.	Bewölk.
Pt. Charcot	[illegible]	[illegible]	[illegible]	[illegible]	[illegible]	[illegible]	[illegible]	[illegible]	[illegible]	[illegible]	[illegible]	[illegible]	[illegible]	[illegible]	[illegible]	[illegible]	[illegible]
Laurie-I.	[illegible]	[illegible]	[illegible]	[illegible]	[illegible]	[illegible]	[illegible]	[illegible]	[illegible]	[illegible]	[illegible]	[illegible]	[illegible]	[illegible]	[illegible]	[illegible]	[illegible]

Nr. 28. Dezember 1903

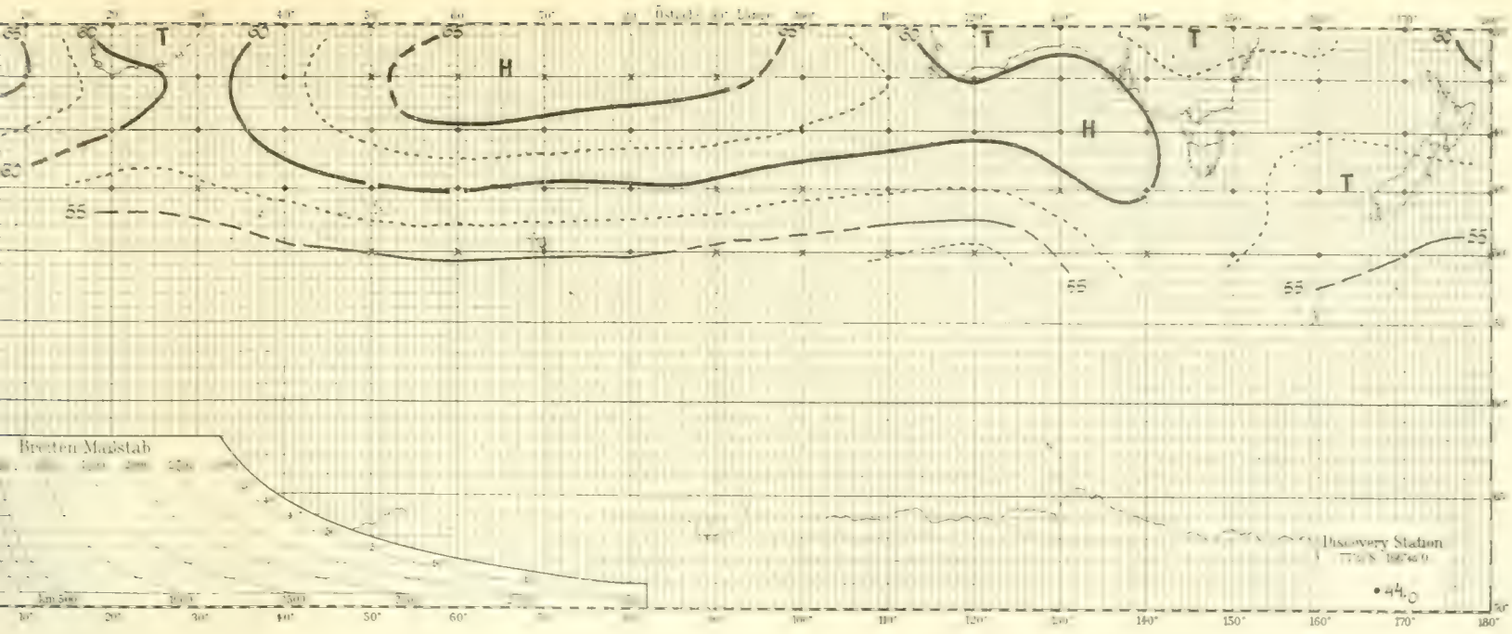

Nr. 29. Januar 1904

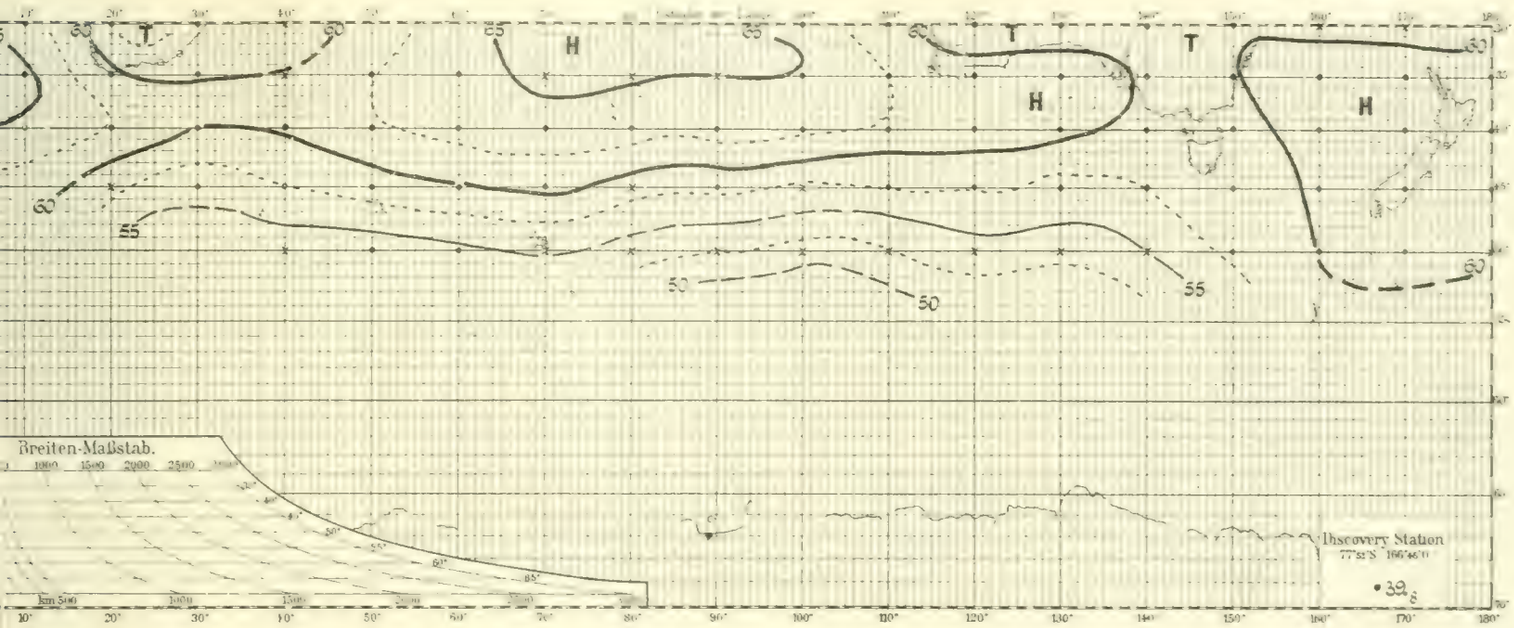

Nr. 30. Februar 1904

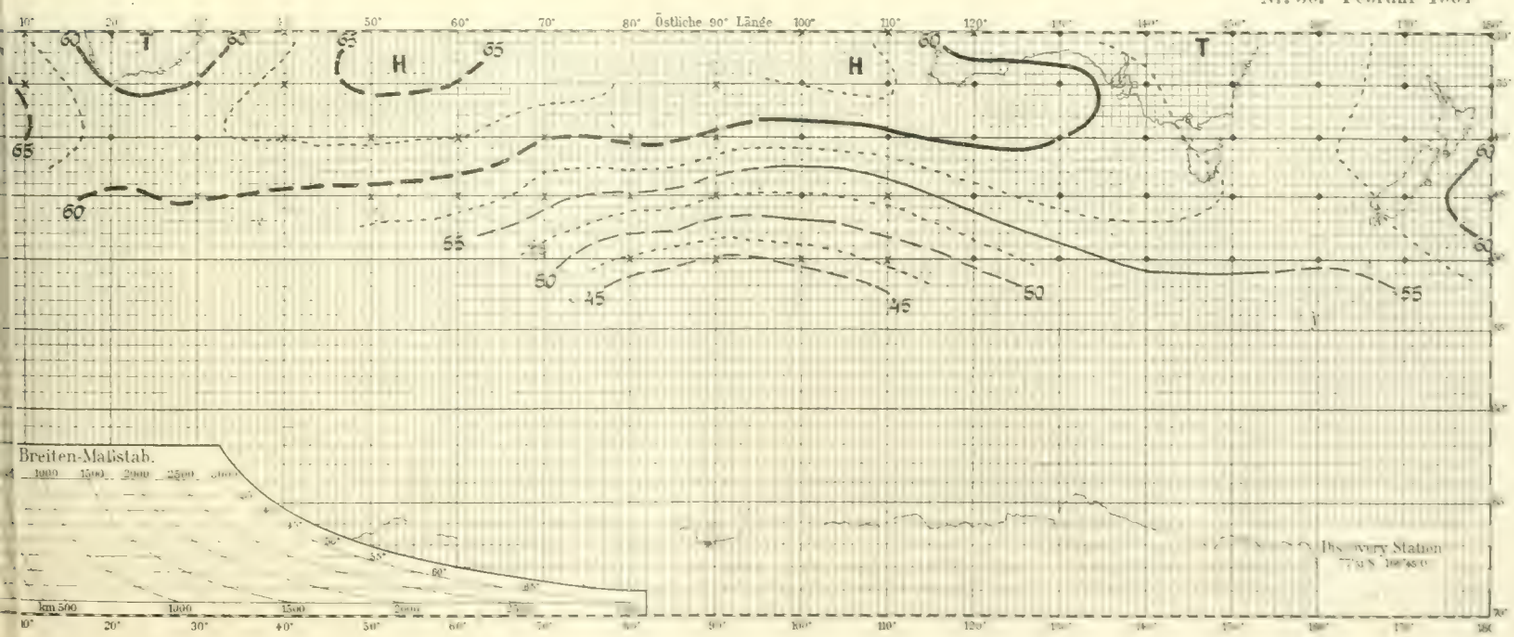

Tafel 11.

März 1904, So

Herbst

Nr. 31. März 1904

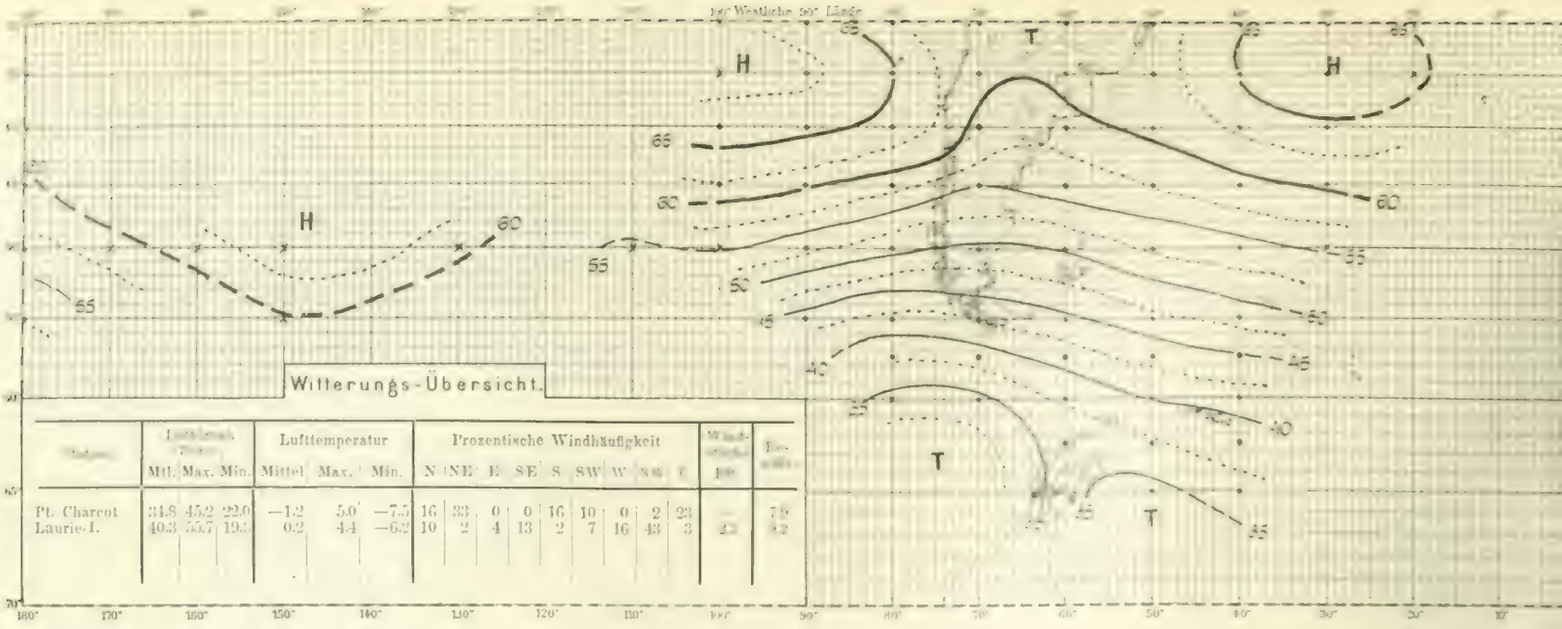

Nr. 32. Dezember 1901—Februar 1902

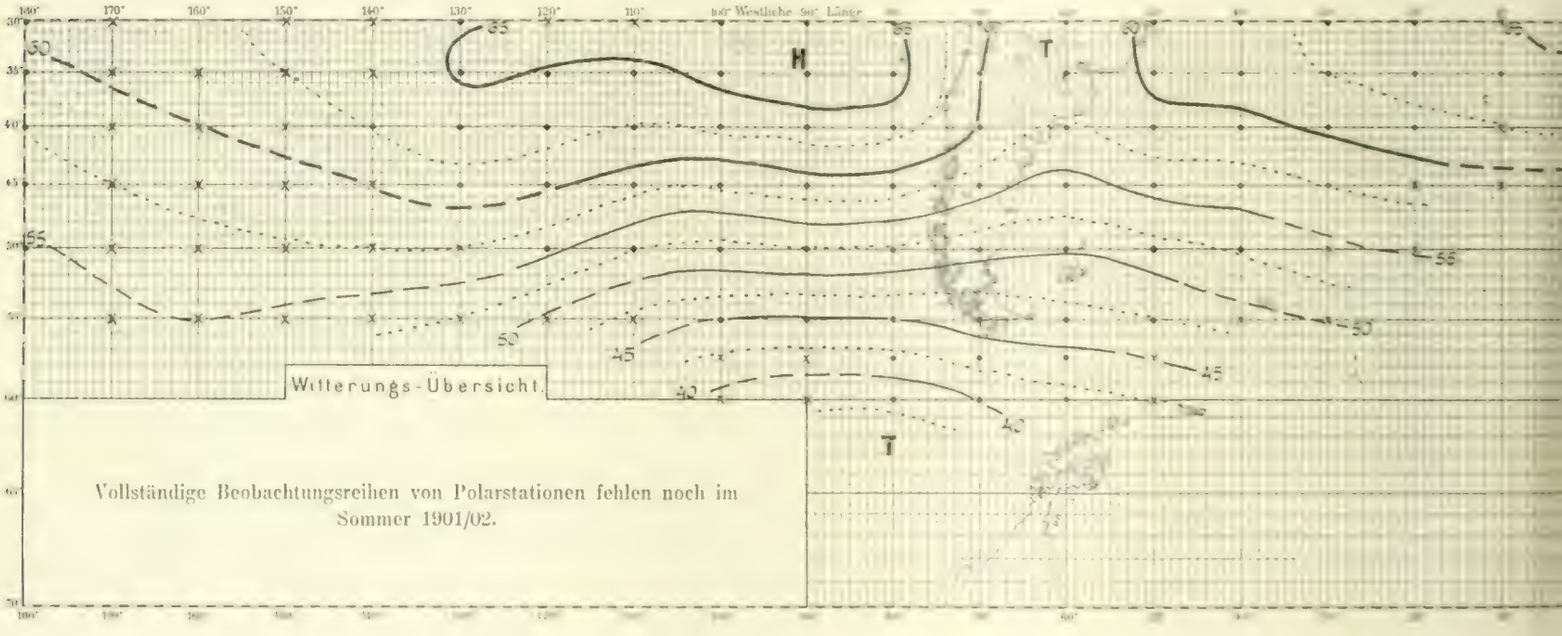

Nr. 33. März—Mai 1902

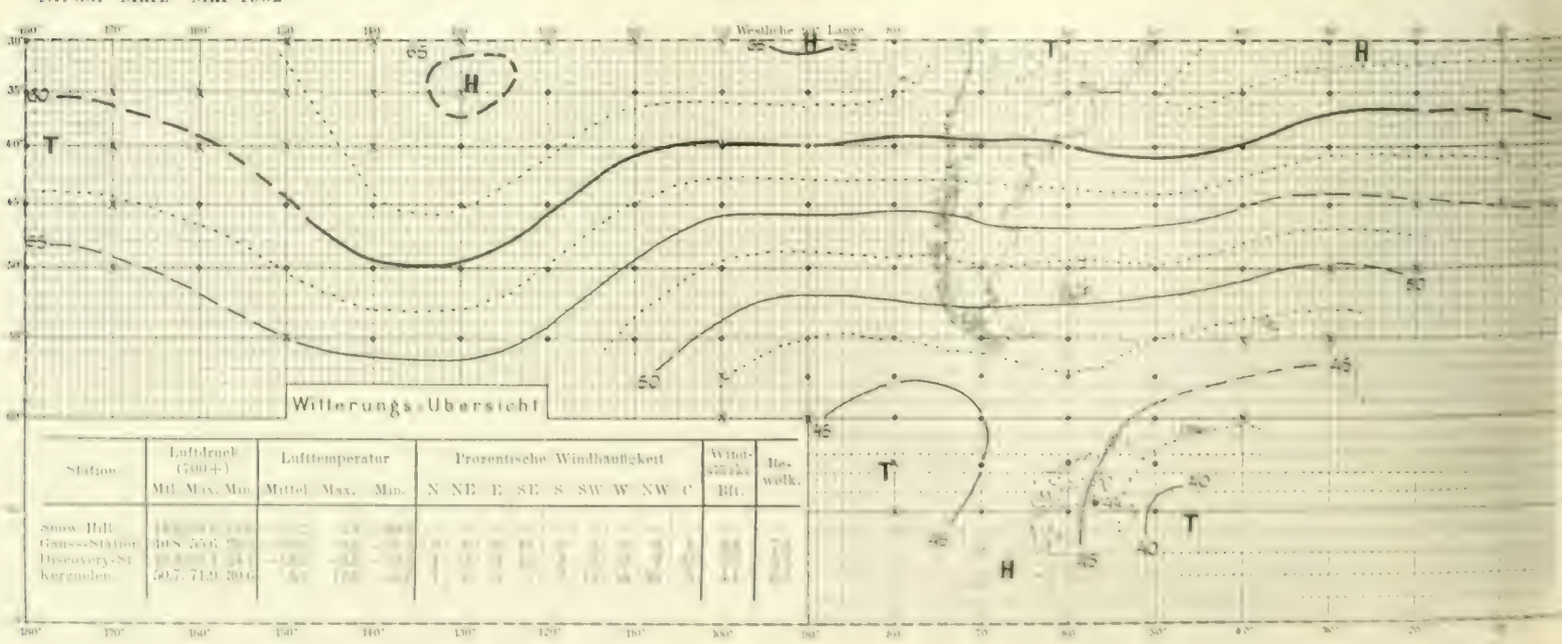

Nr. 31. März 1904

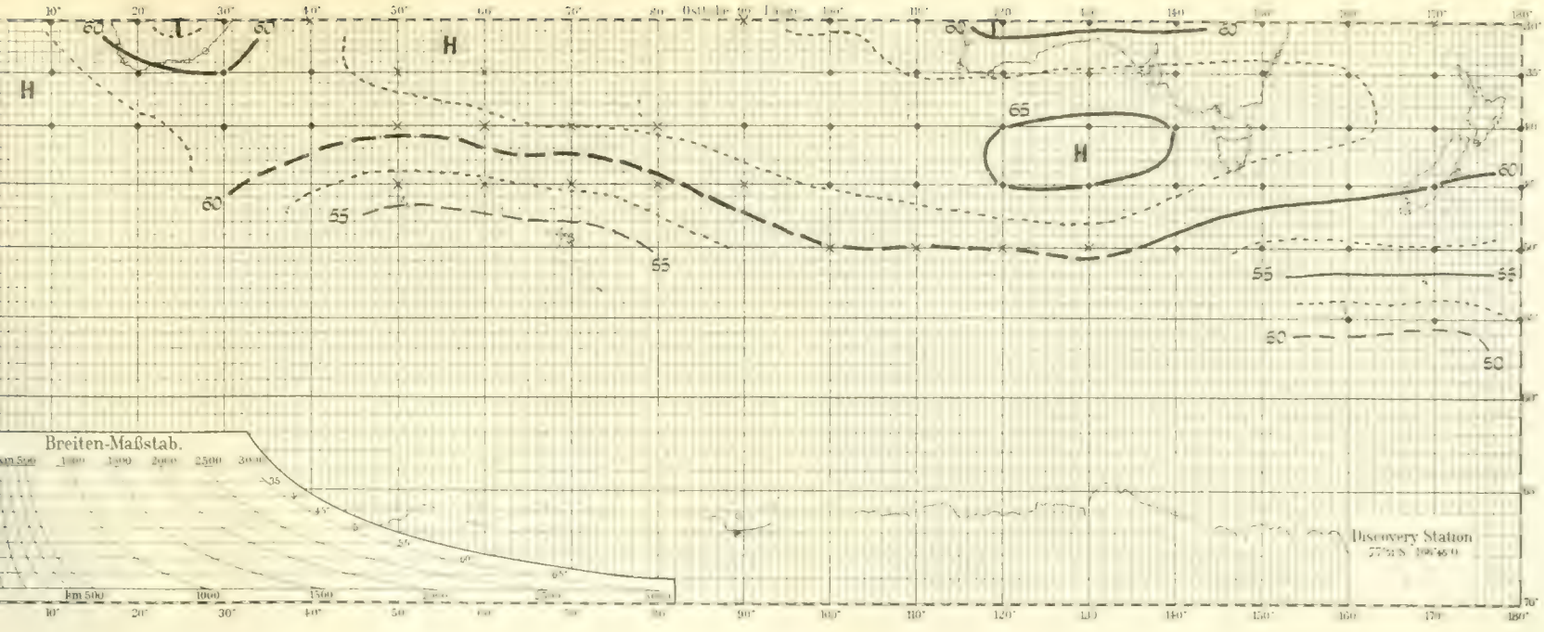

Nr. 32. Sommer 1901/02

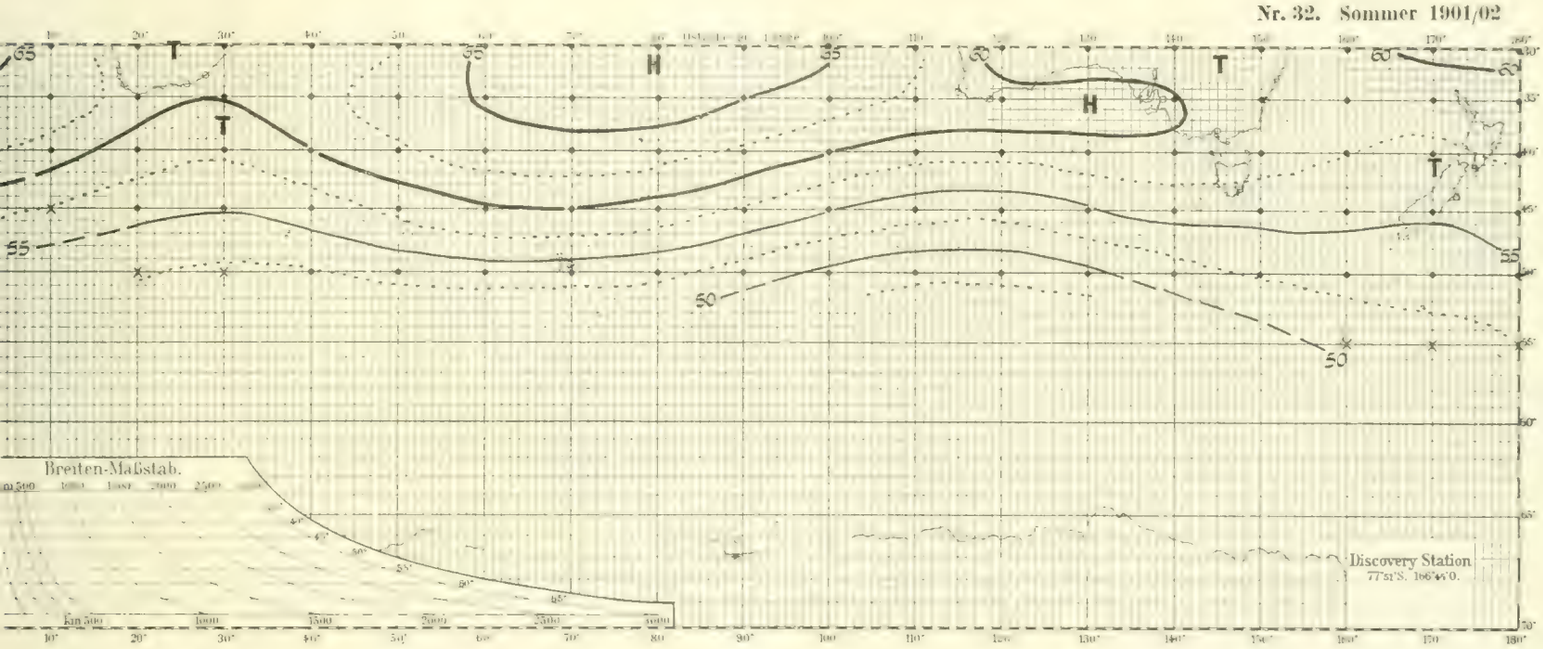

Nr. 33. Herbst 1902

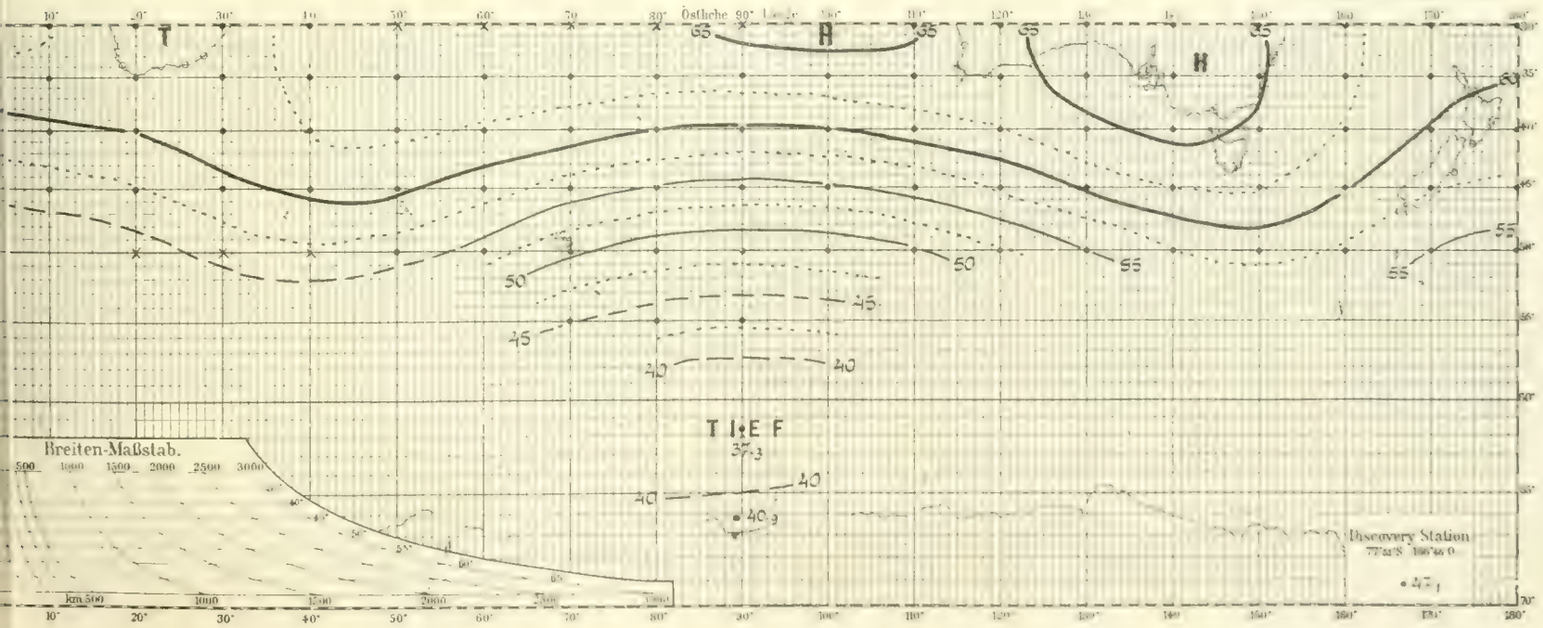

Tafel 12.

Winter, Früh

Sommer

Nr. 34. Juni—August 1902

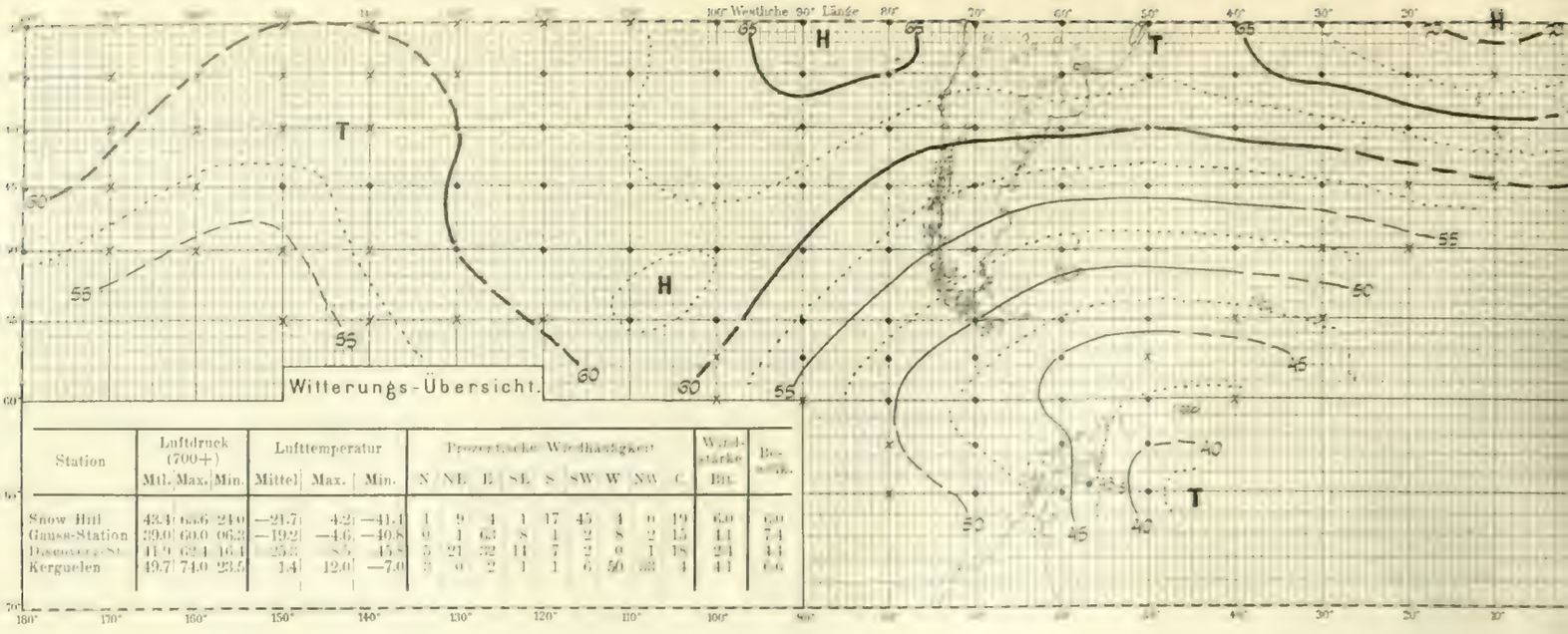

Station	Luftdruck (700+) Mtl.	Max.	Min.	Lufttemperatur Mittel	Max.	Min.	Prozentische Windhäufigkeit N	NE	E	SE	S	SW	W	NW	C	Windstärke Bft.	Bewölkung
Snow Hill	43.4	63.6	24.0	—21.7	4.2	—41.4	1	9	4	1	17	45	4	0	19	6.0	6.0
Gauss-Station	39.0	60.0	06.3	—19.2	—4.6	—40.8	9	1	63	8	1	2	8	2	15	4.4	7.4
Discovery-St.	41.9	62.4	16.4	25.8	—8.5	45.8	5	21	32	14	7	2	0	1	18	2.4	4.4
Kerguelen	49.7	74.0	23.5	1.4	12.0	—7.0	3	0	2	1	1	6	50	33	4	4.1	6.6

Nr. 35. September—November 1902

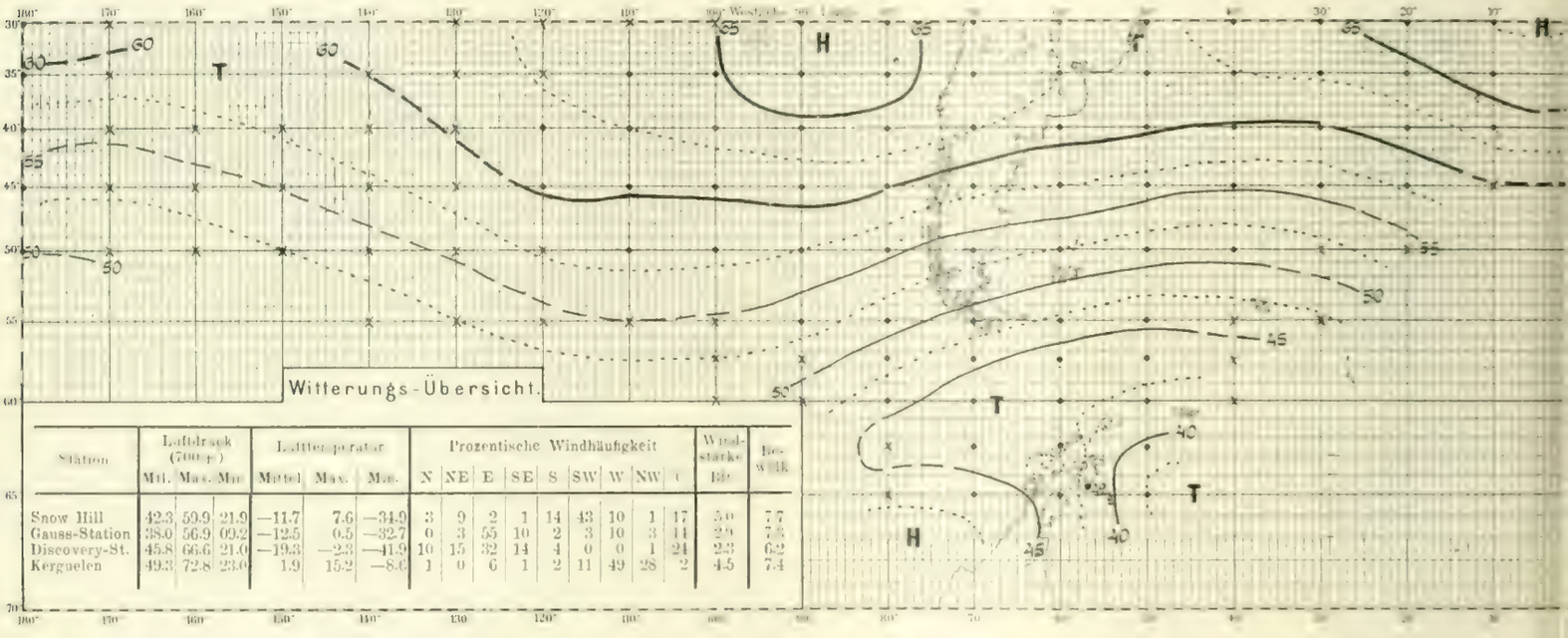

Station	Luftdruck (700+) Mtl.	Max.	Min.	Lufttemperatur Mittel	Max.	Min.	Prozentische Windhäufigkeit N	NE	E	SE	S	SW	W	NW	C	Windstärke Bft.	Bewölkung
Snow Hill	42.3	59.9	21.9	—11.7	7.6	—34.9	3	9	2	1	14	43	10	1	17	5.0	7.7
Gauss-Station	38.0	56.9	09.2	—12.5	0.5	—32.7	0	3	55	10	2	3	10	3	14	2.9	7.3
Discovery-St.	45.8	66.6	21.0	—19.3	—2.3	—41.9	10	15	32	14	4	0	0	1	24	2.3	6.2
Kerguelen	49.3	72.8	23.6	1.9	15.2	—8.6	1	0	6	1	2	11	49	28	2	4.5	7.4

Nr. 36. Dezember 1902—Februar 1903

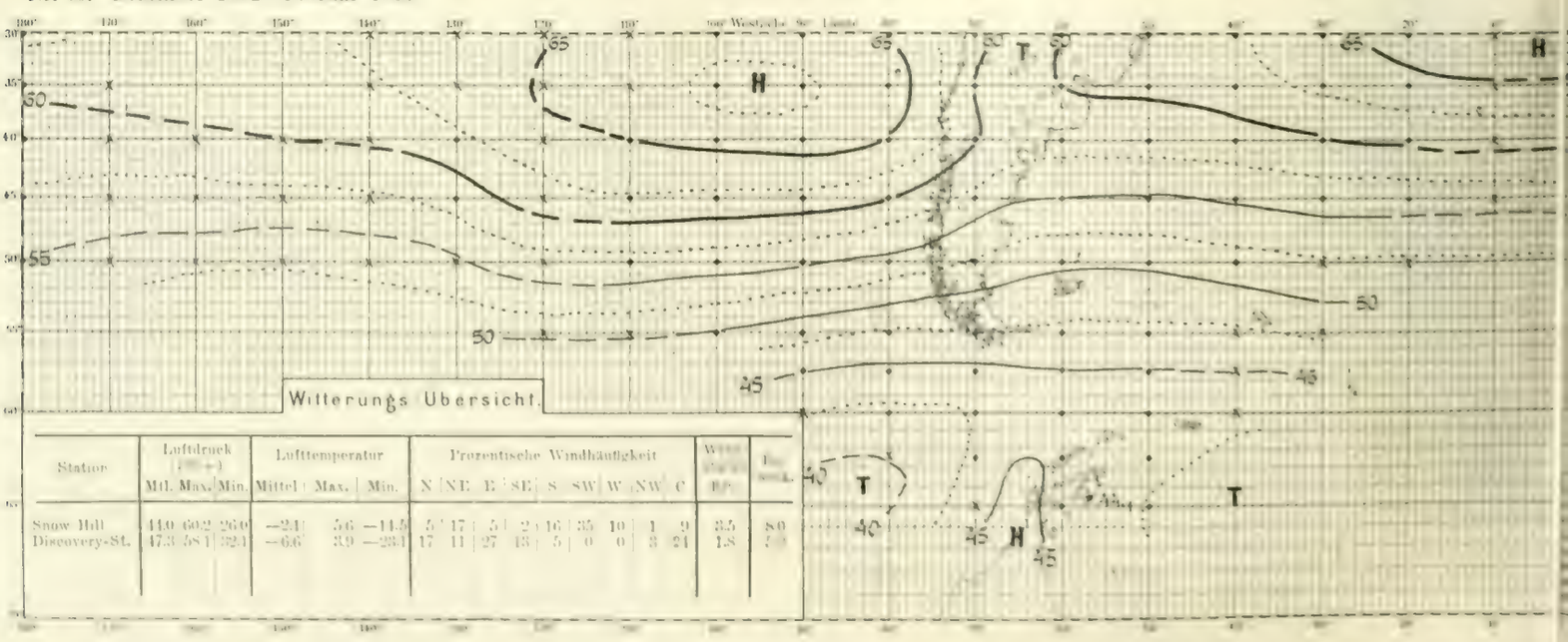

Station	Luftdruck (700+) Mtl.	Max.	Min.	Lufttemperatur Mittel	Max.	Min.	Prozentische Windhäufigkeit N	NE	E	SE	S	SW	W	NW	C	Windstärke Bft.	Bewölkung
Snow Hill	44.0	60.2	26.0	—2.1	5.6	—14.5	5	17	5	2	16	35	10	1	9	3.5	8.0
Discovery-St.	47.3	58.1	32.1	—6.6	3.9	—23.1	17	11	27	13	5	0	0	3	24	1.8	7.9

Nr. 34. Winter 1902

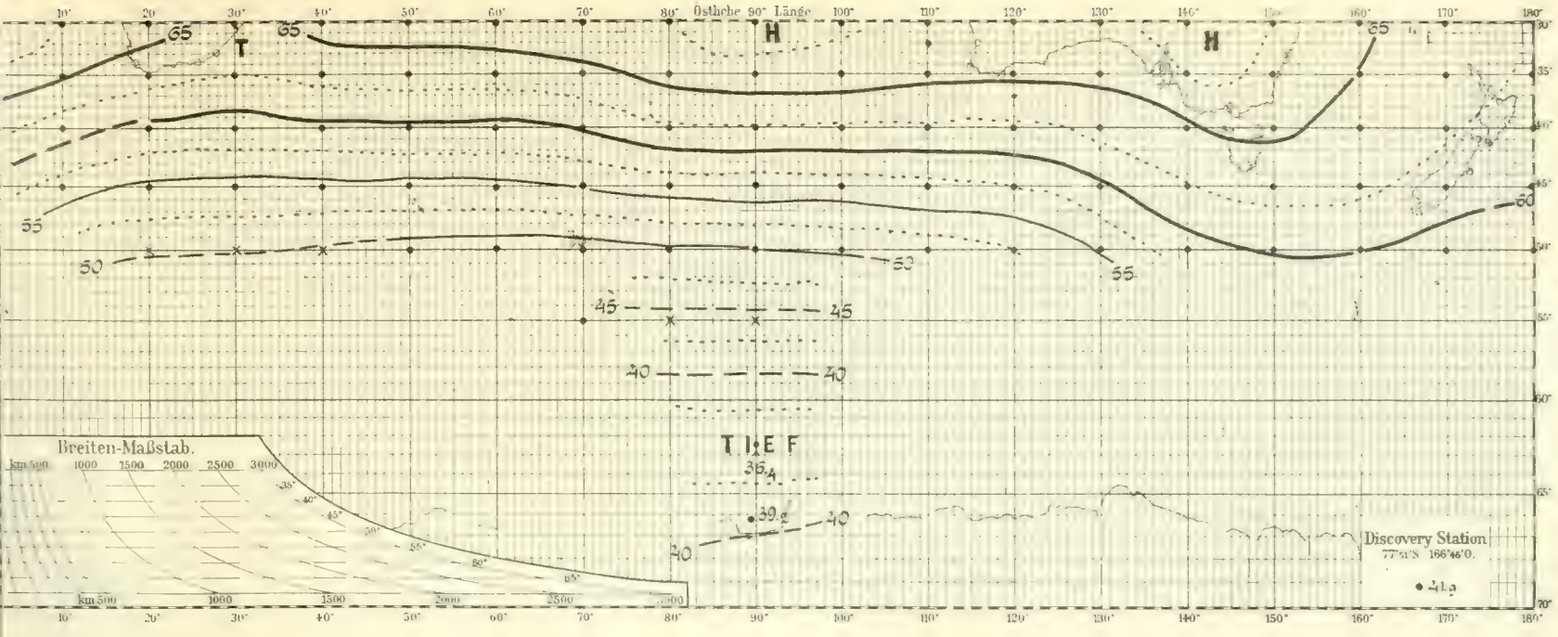

Nr. 35. Frühling 1902

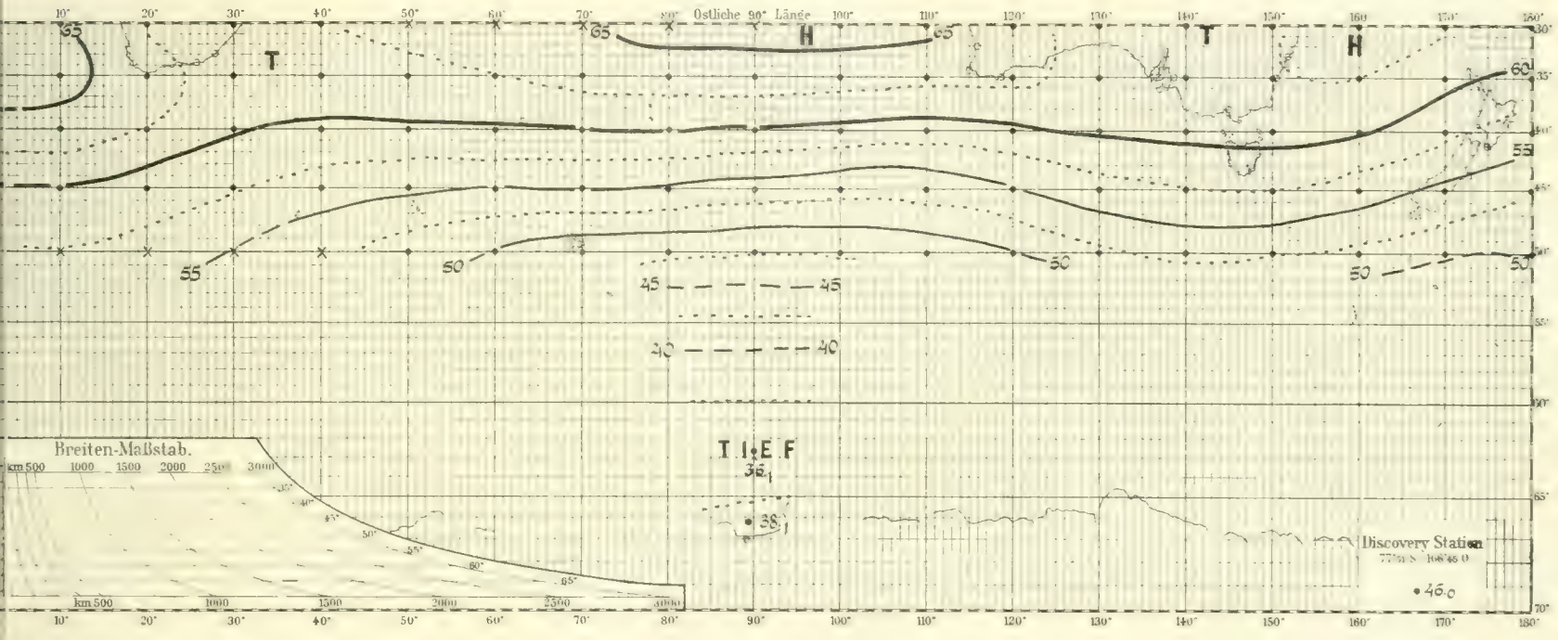

Nr. 36. Sommer 1902/03

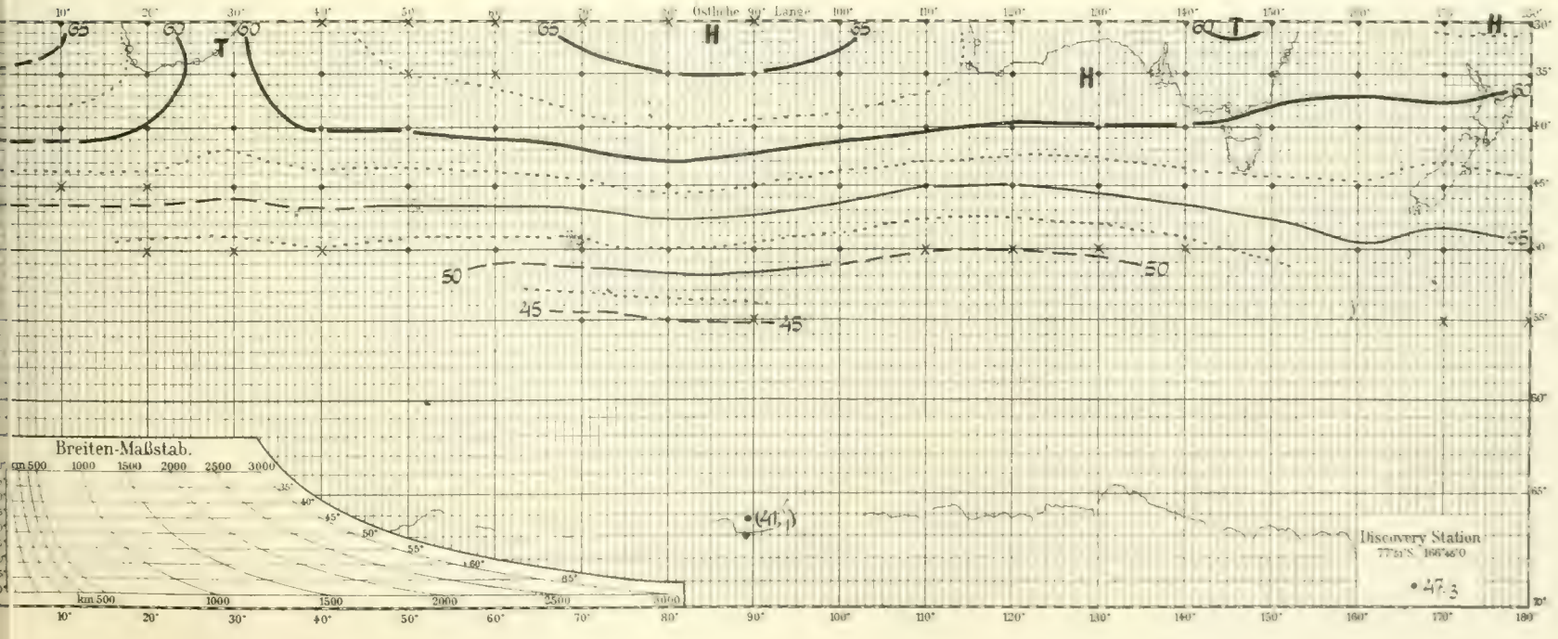

Nr. 37. März—Mai 1903

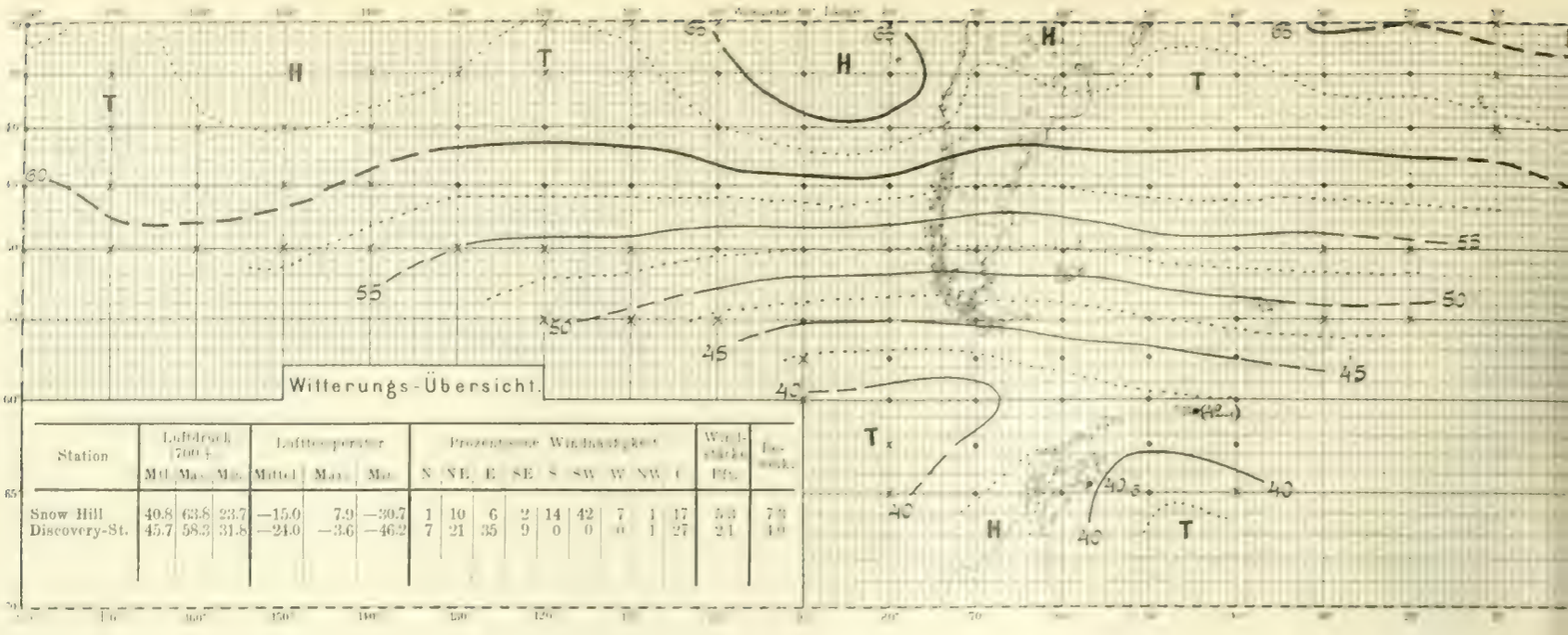

Station	Luftdruck (700+) Mtl.	Max.	Min.	Lufttemperatur Mittel	Max.	Min.	Prozentische Windhäufigkeit N	NE	E	SE	S	SW	W	NW	C	Windstärke Bft.	Bewölk.
Snow Hill	40.8	63.8	23.7	—15.0	7.9	—30.7	1	10	6	2	14	42	7	1	17	5.3	7.9
Discovery-St.	45.7	58.3	31.8	—24.0	—3.6	—46.2	7	21	35	9	0	0	0	1	27	2.1	4.0

Nr. 38. Juni—August 1903

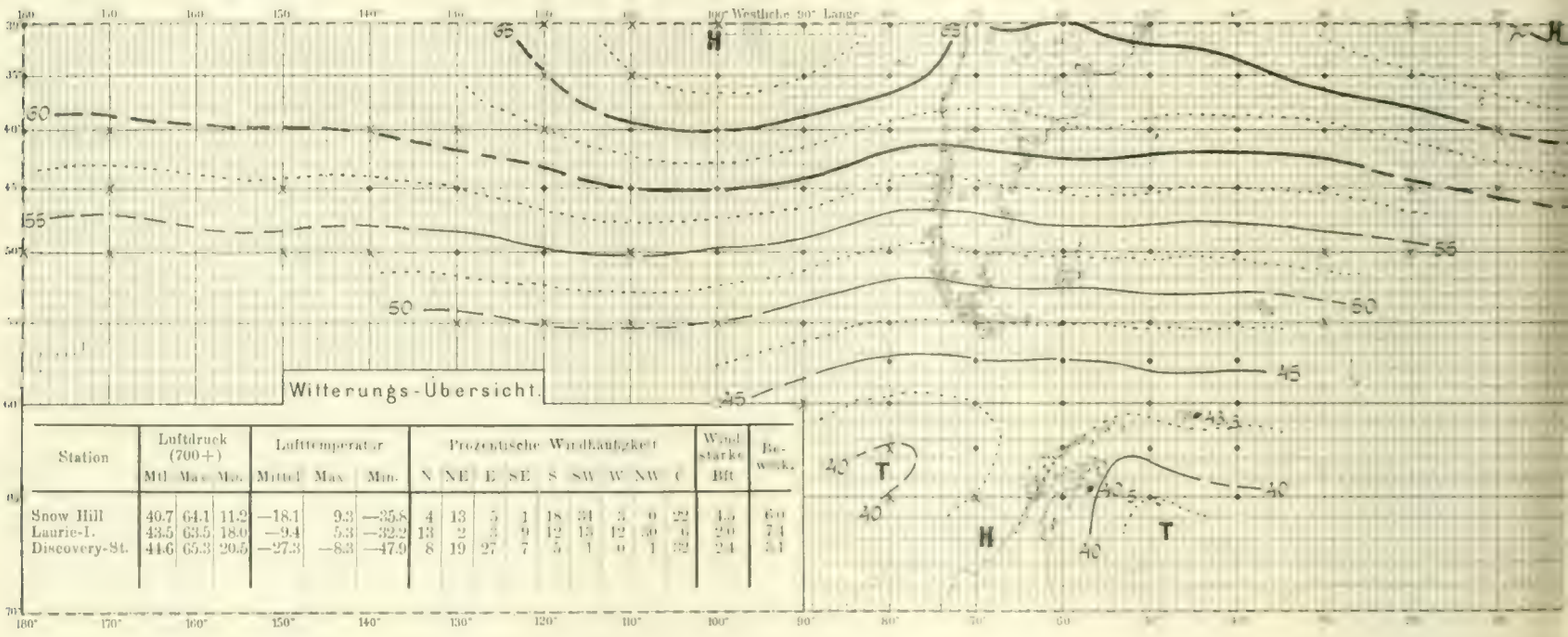

Station	Luftdruck (700+) Mtl.	Max.	Min.	Lufttemperatur Mittel	Max.	Min.	Prozentische Windhäufigkeit N	NE	E	SE	S	SW	W	NW	C	Windstärke Bft.	Bewölk.
Snow Hill	40.7	64.1	11.2	—18.1	9.3	—35.8	4	13	5	1	18	34	3	0	22	4.5	6.0
Laurie-I.	43.5	63.5	18.0	—9.4	5.3	—32.2	13	2	3	9	12	13	12	30	6	2.0	7.4
Discovery-St.	44.6	65.3	20.5	—27.3	—8.3	—47.9	8	19	27	7	5	1	0	1	32	2.4	5.1

Nr. 39. September—November 1903

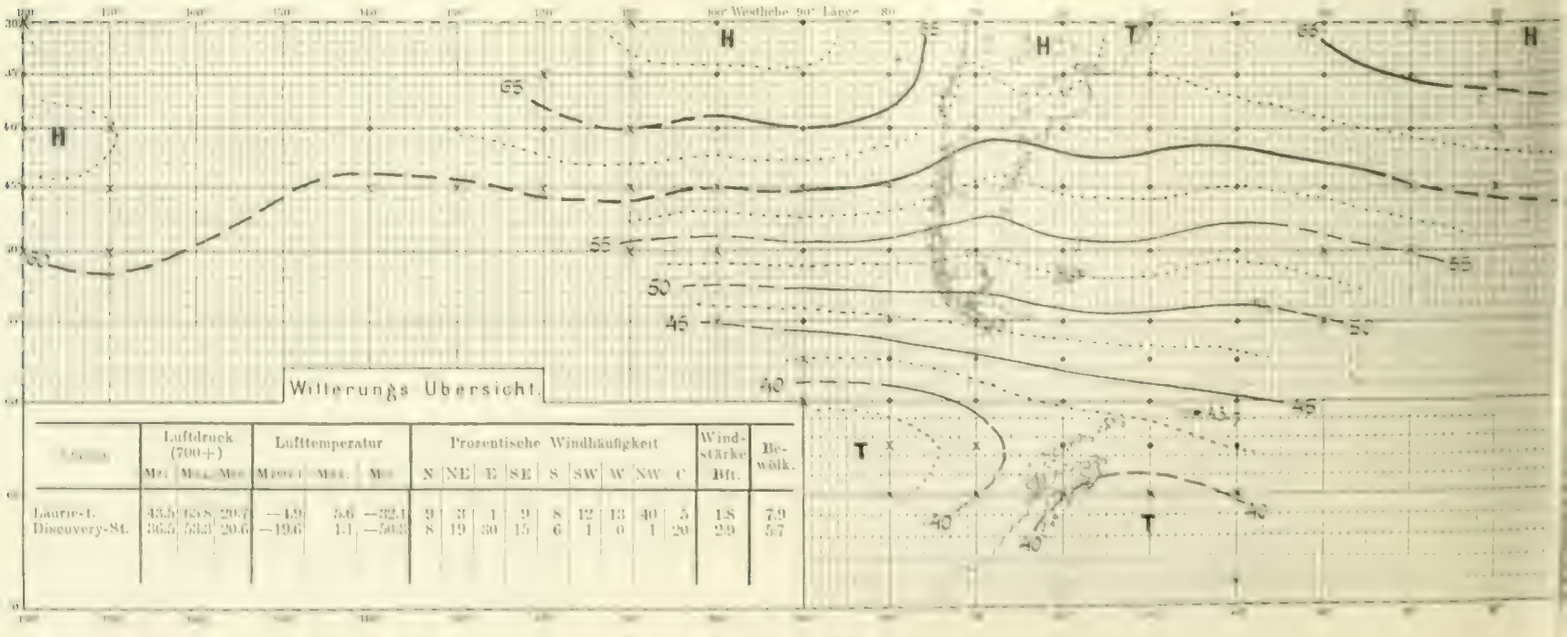

Station	Luftdruck (700+) Mtl.	Max.	Min.	Lufttemperatur Mittel	Max.	Min.	Prozentische Windhäufigkeit N	NE	E	SE	S	SW	W	NW	C	Windstärke Bft.	Bewölk.
Laurie-I.	43.5	63.8	20.7	—4.9	5.6	—32.1	9	3	1	9	8	12	13	40	5	1.8	7.9
Discovery-St.	36.5	53.3	20.6	—19.6	1.1	—50.3	8	19	30	15	6	1	0	1	20	2.9	5.7

Nr. 37. Herbst 1903



Nr. 38. Winter 1903

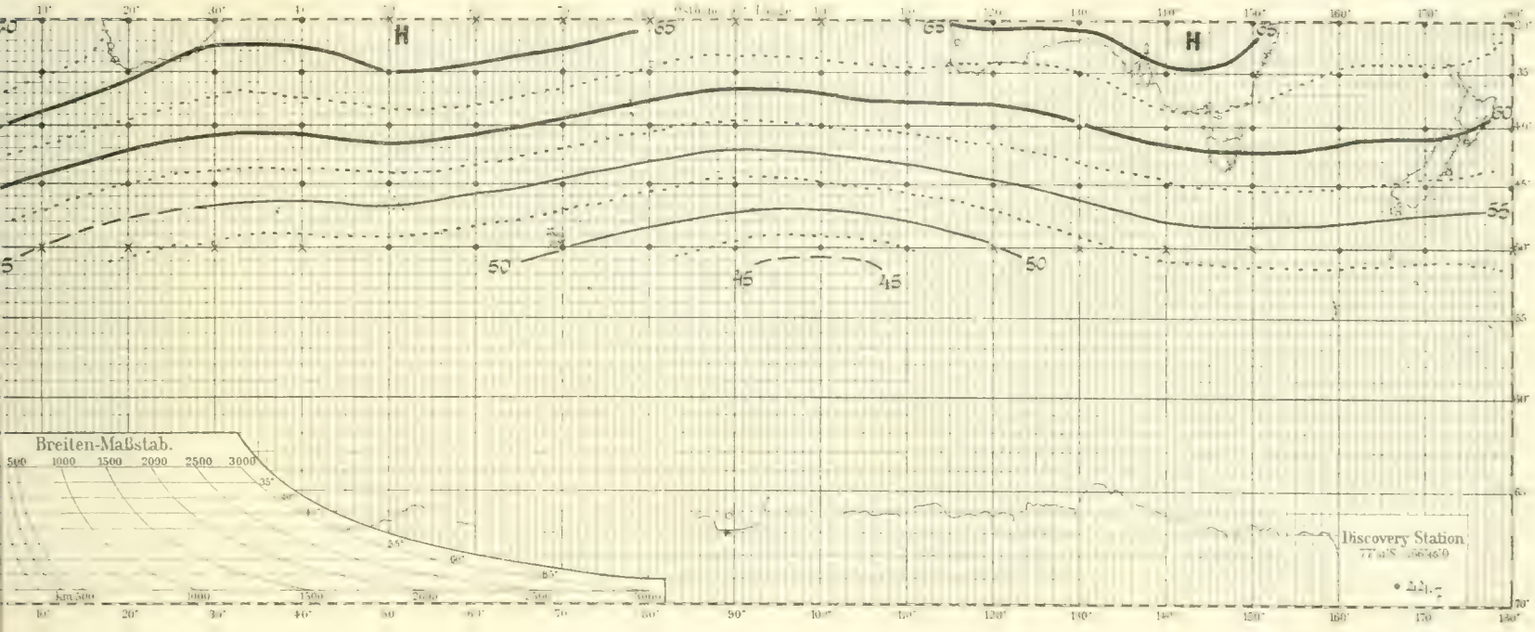

Nr. 39. Frühling 1903

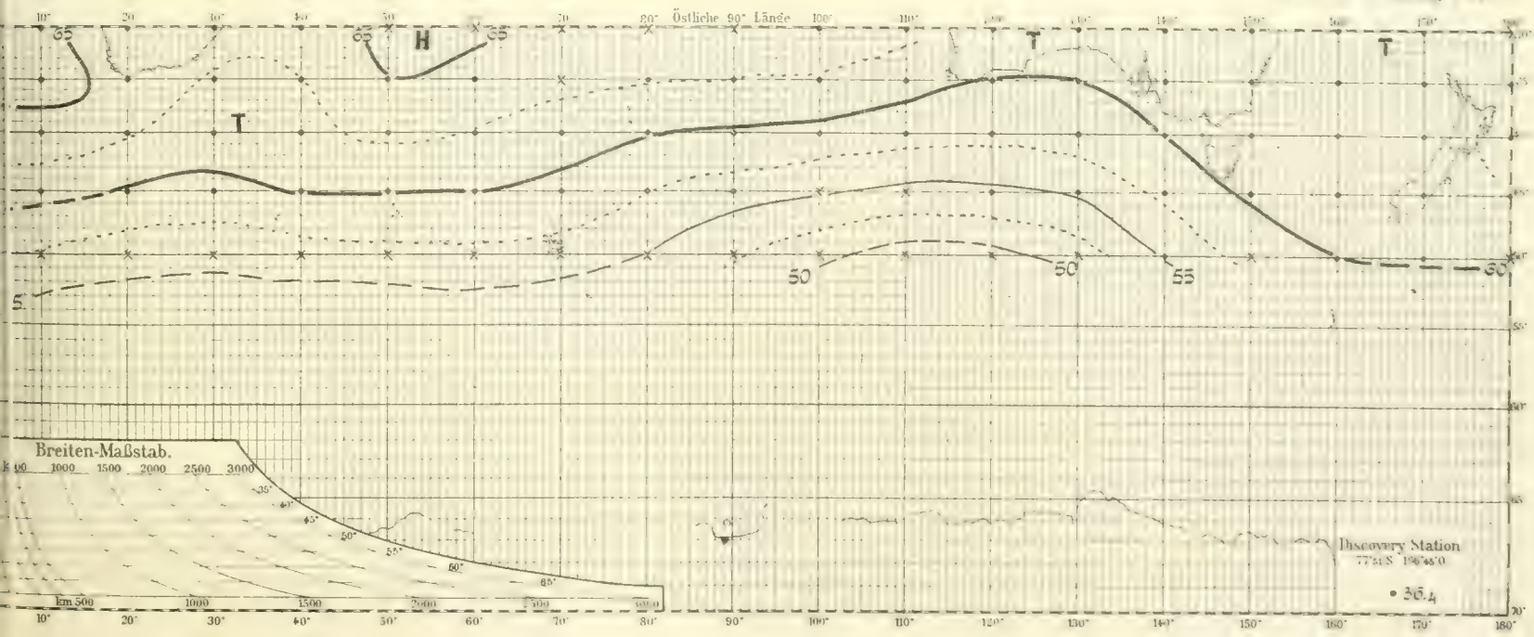

Tafel 14. *Nr.*

Sommer 190

Frühling, H

Nr. 40. Dezember 1903—Februar 1904

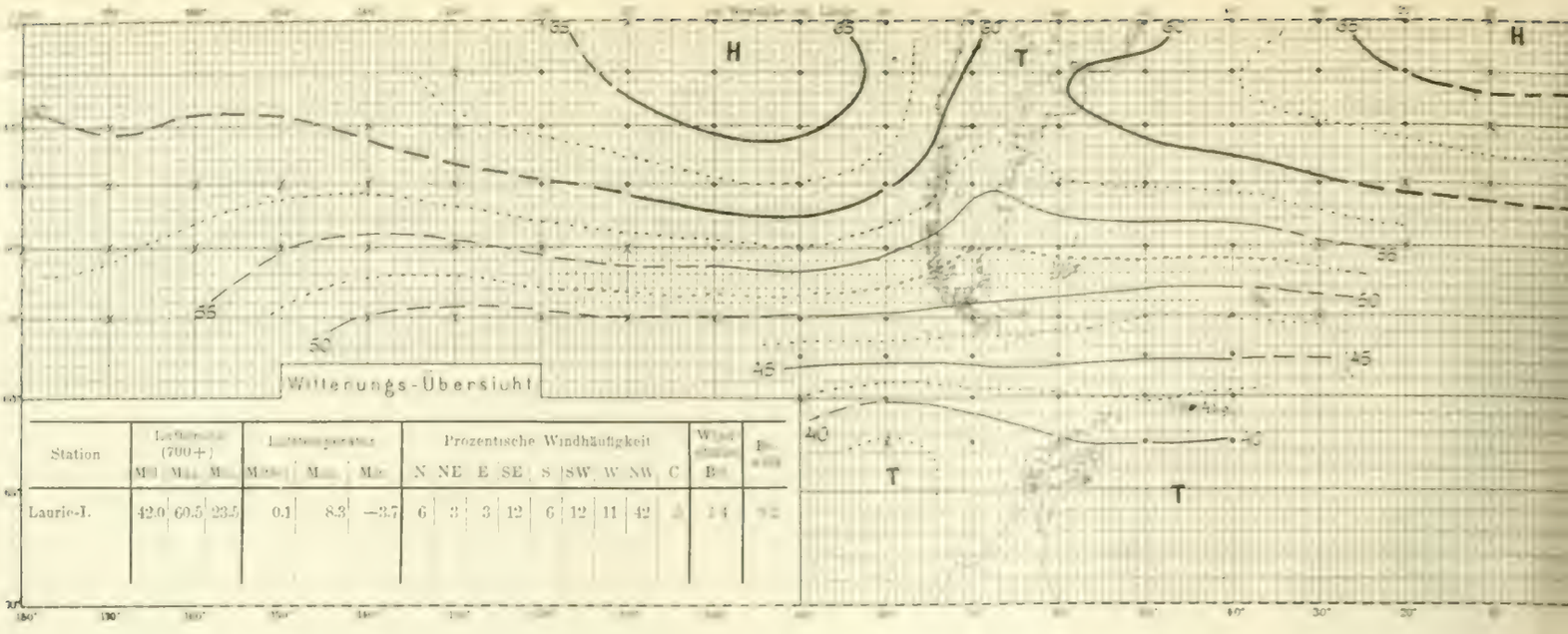

Station	Luftdruck (700+) Mit.	Max.	Min.	Lufttemperatur Mittel	Max.	Min.	Prozentische Windhäufigkeit N	NE	E	SE	S	SW	W	NW	C	Windstärke Bft.	Regen mm
Laurie-I.	42.0	60.5	23.5	0.1	8.3	−3.7	6	3	3	12	6	12	11	42	4	4.4	9.2

Nr. 41. September—November (Mittel)

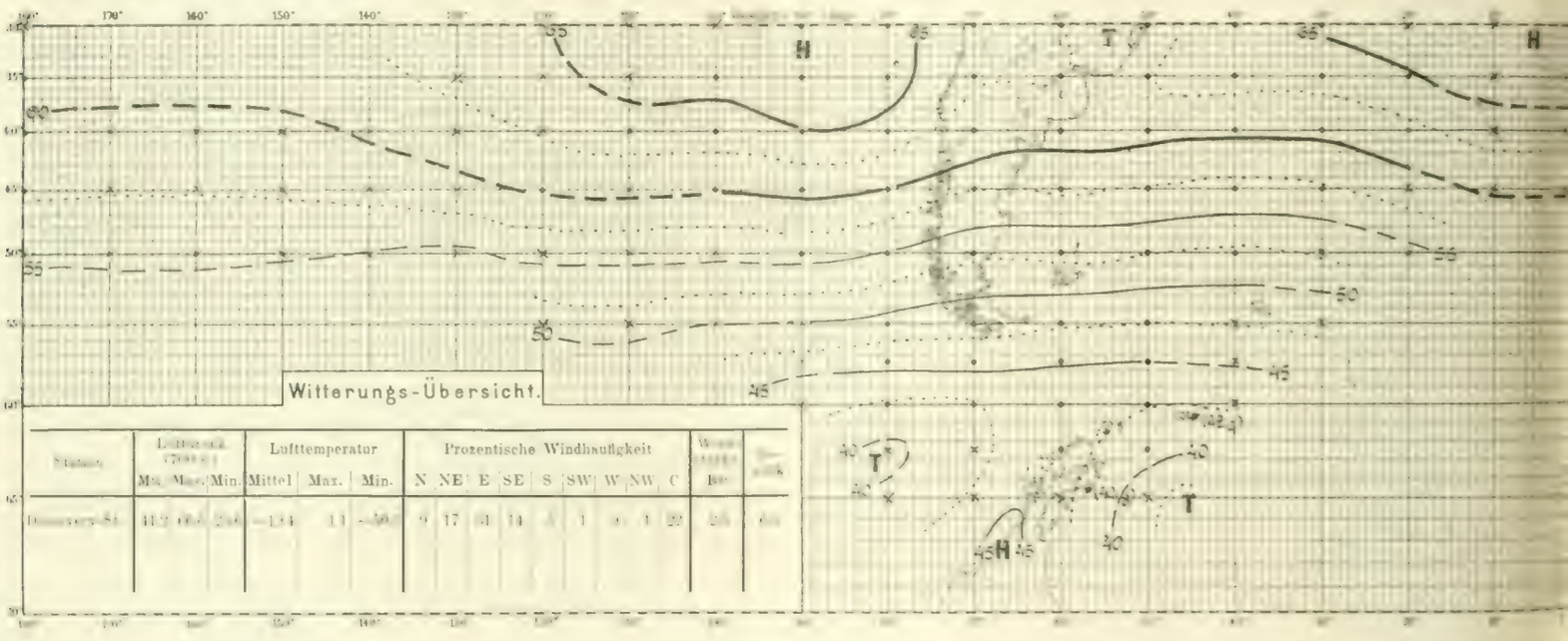

Station	Luftdruck (700+) Mit.	Max.	Min.	Lufttemperatur Mittel	Max.	Min.	Prozentische Windhäufigkeit N	NE	E	SE	S	SW	W	NW	C	Windstärke Bft.	Regen mm
Discovery-St.	41.2	67.0	24.6	−13.4	1.1	−30.7	9	17	3	14	4	1	0	1	22	5.6	6.6

Nr. 42. März—Mai (Mittel)

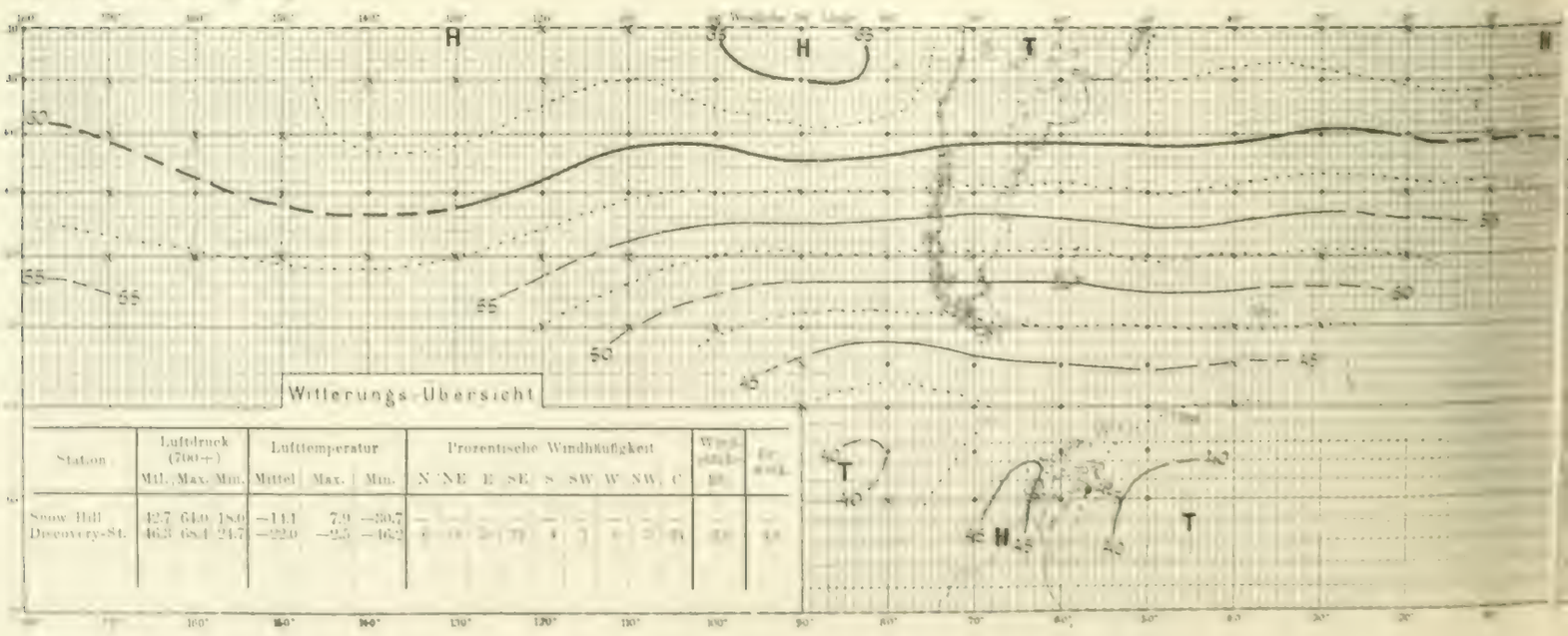

Station	Luftdruck (700+) Mit.	Max.	Min.	Lufttemperatur Mittel	Max.	Min.	Prozentische Windhäufigkeit N	NE	E	SE	S	SW	W	NW	C	Windstärke Bft.	Regen mm
Snow Hill	42.7	64.0	18.0	−14.1	7.9	−30.7											
Discovery-St.	46.3	68.4	24.7	−22.0	−2.5	−46.2	7	4	3	6	3	11	11	51	4	4.8	4.8

Nr. 40. Sommer 1903/04

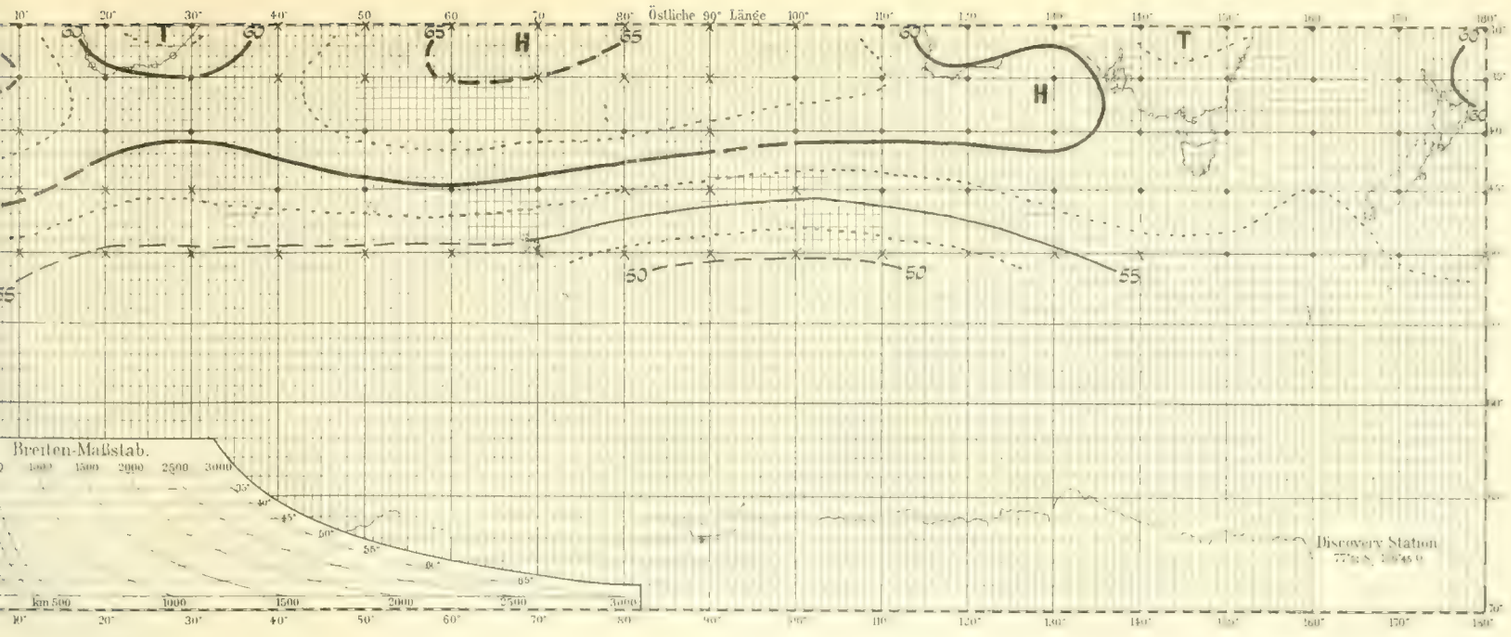

Nr. 41. Frühling (Mittel)



Nr. 42. Herbst (Mittel)

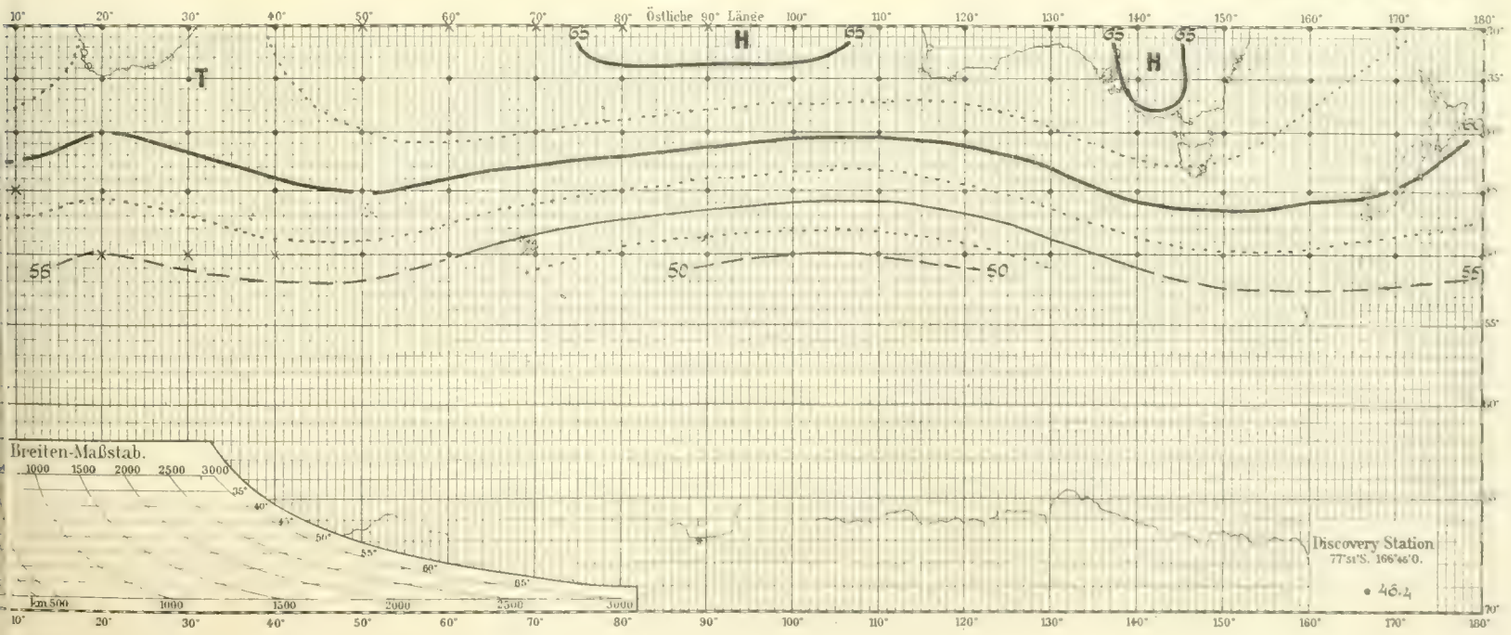

Nr. 43. Juni—August (Mittel)

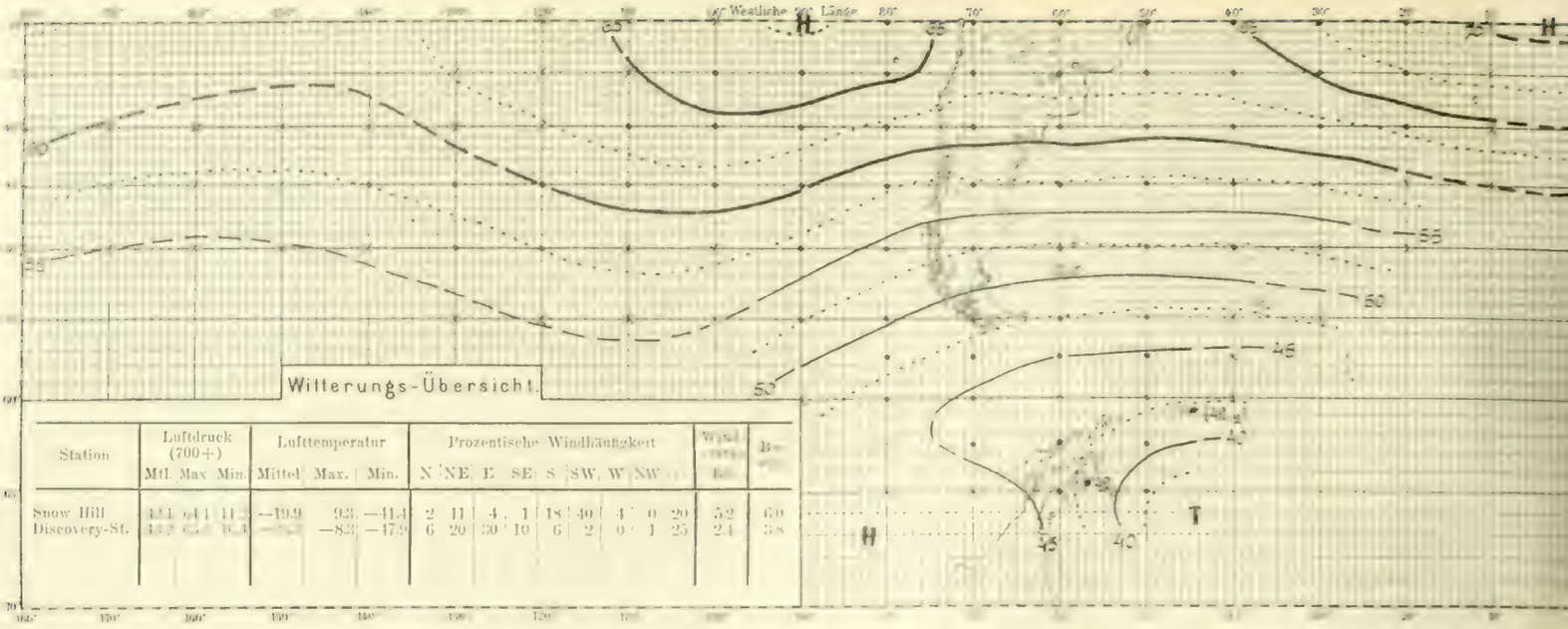

Station	Luftdruck (700+) Mtl.	Max	Min.	Lufttemperatur Mittel	Max.	Min.	Prozentische Windhäufigkeit N	NE	E	SE	S	SW	W	NW	[illegible]	[illegible]	[illegible]
Snow Hill	[illegible]	[illegible]	[illegible]	—19.9	9.3	—41.4	2	11	4	1	18	40	4	0	20	5.2	6.0
Discovery-St.	[illegible]	[illegible]	[illegible]	[illegible]	—8.3	—47.9	6	20	30	10	6	2	0	1	25	2.4	3.8

Nr. 44. Dezember—Februar (Mittel)

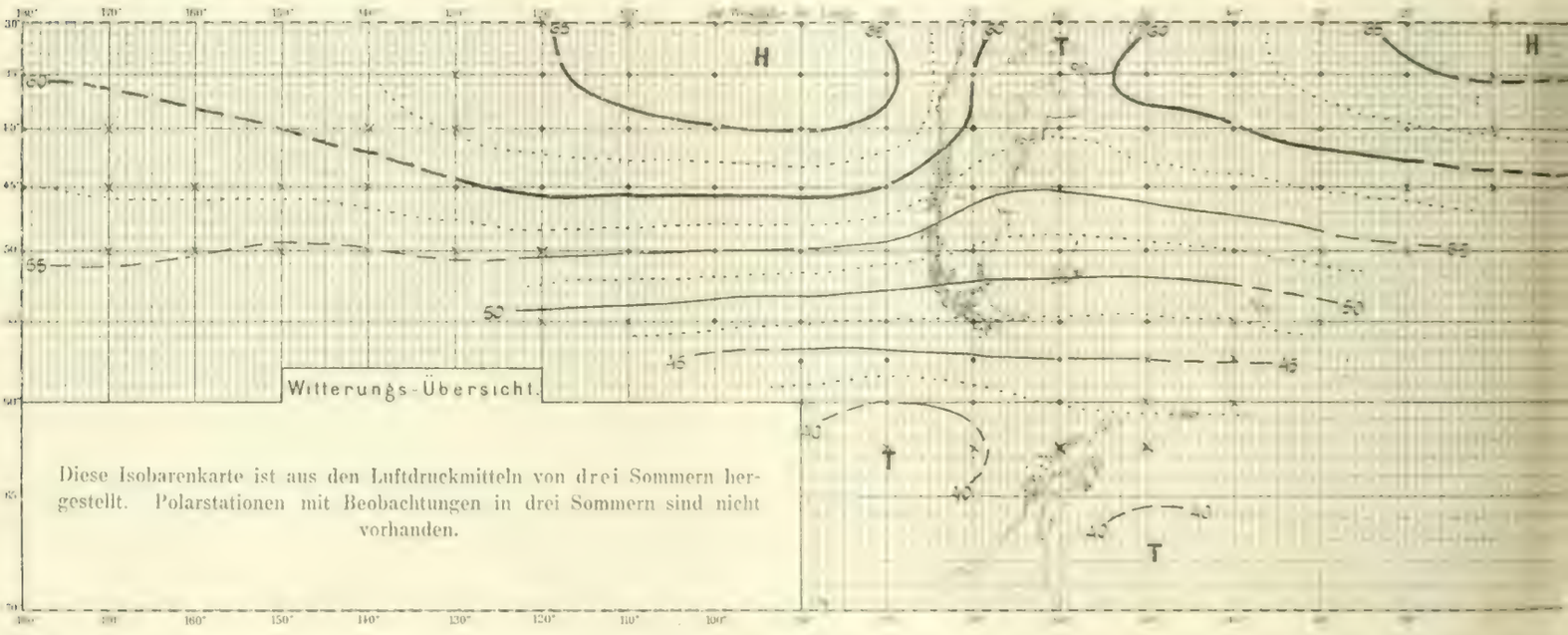

Diese Isobarenkarte ist aus den Luftdruckmitteln von drei Sommern hergestellt. Polarstationen mit Beobachtungen in drei Sommern sind nicht vorhanden.

Nr. 45. Juni—August minus Dezember—Februar (Mittel)

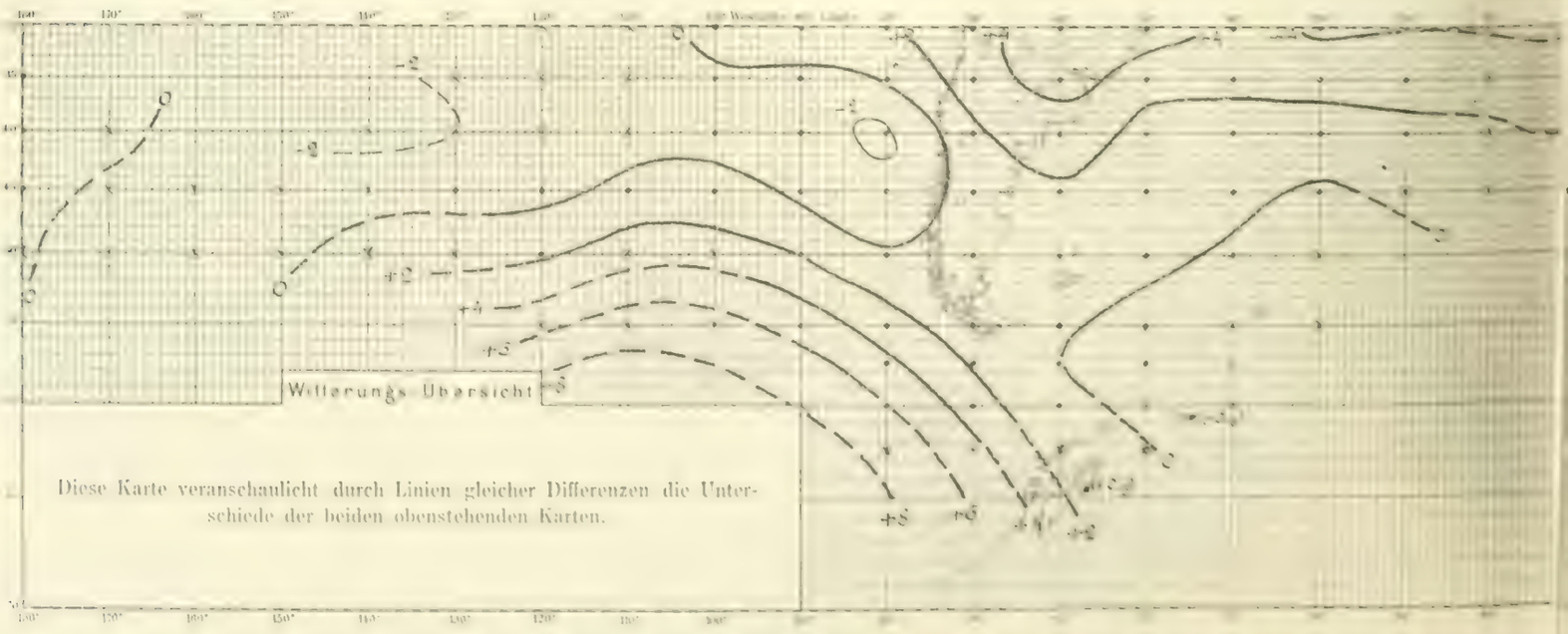

Diese Karte veranschaulicht durch Linien gleicher Differenzen die Unterschiede der beiden obenstehenden Karten.

Nr. 43. Winter (Mittel)

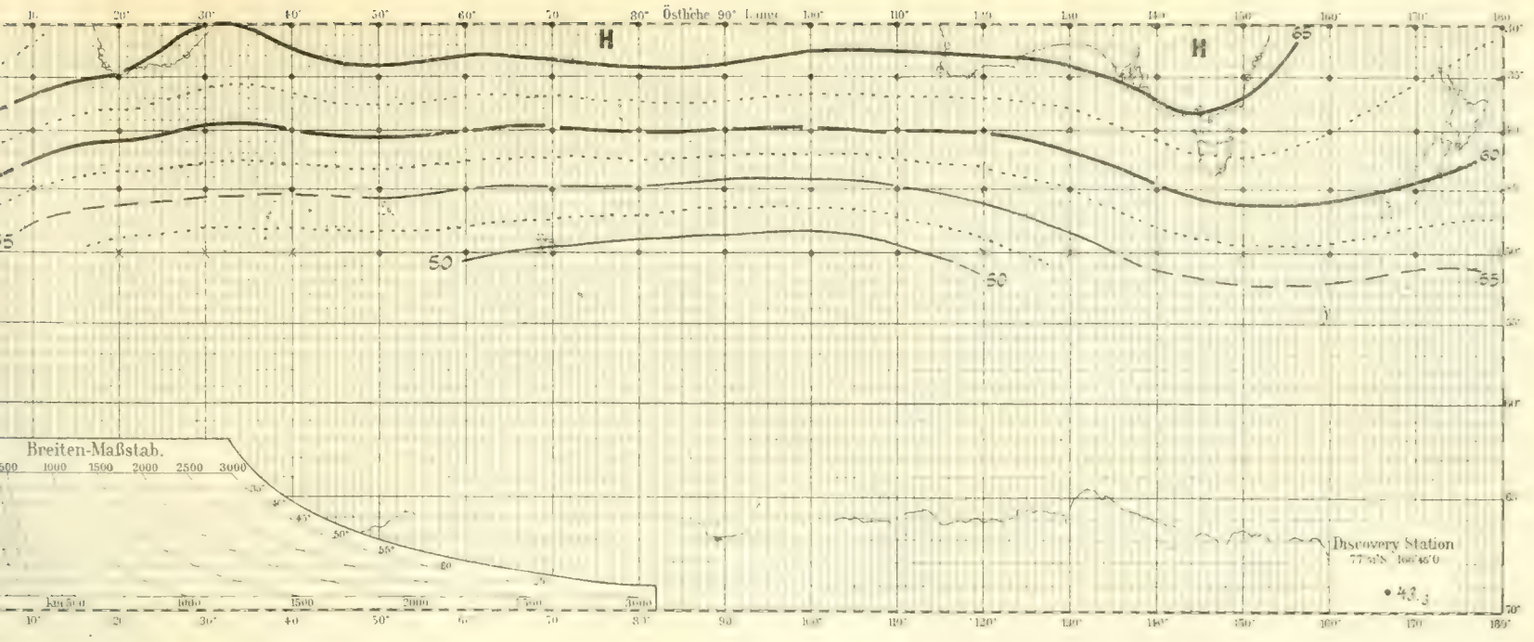

Nr. 44. Sommer (Mittel)

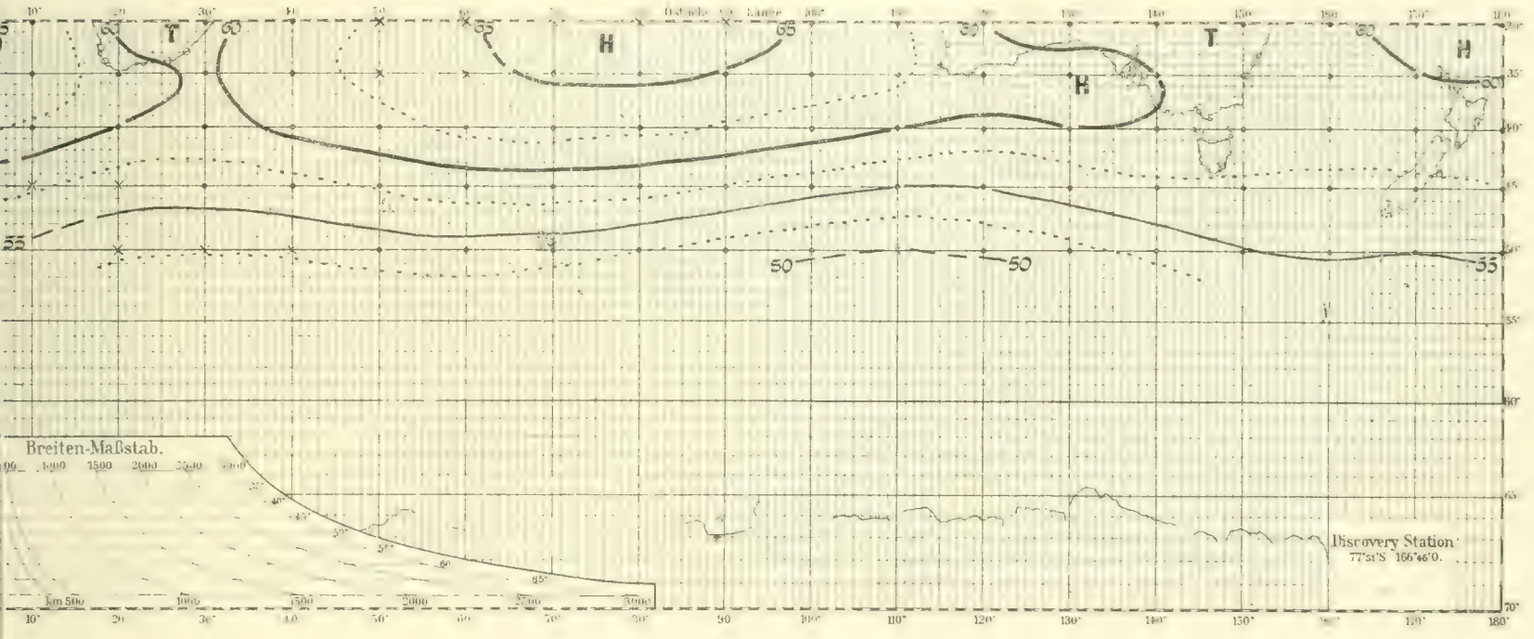

nkarte.

Nr. 45. Winter minus Sommer (Mittel)

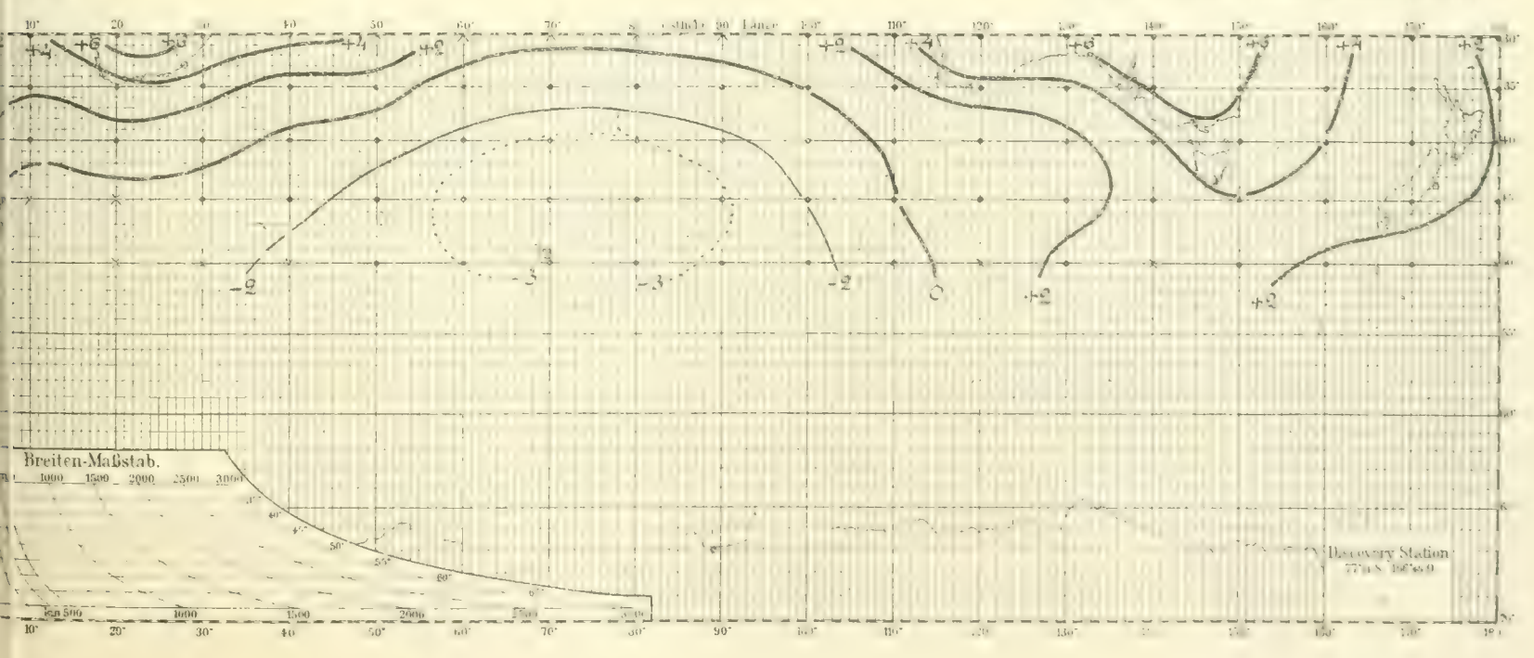

Tafel 16. N
Luftdruckdiffere

Nr. 46. Juni—August 1902 minus Juni—August 1903

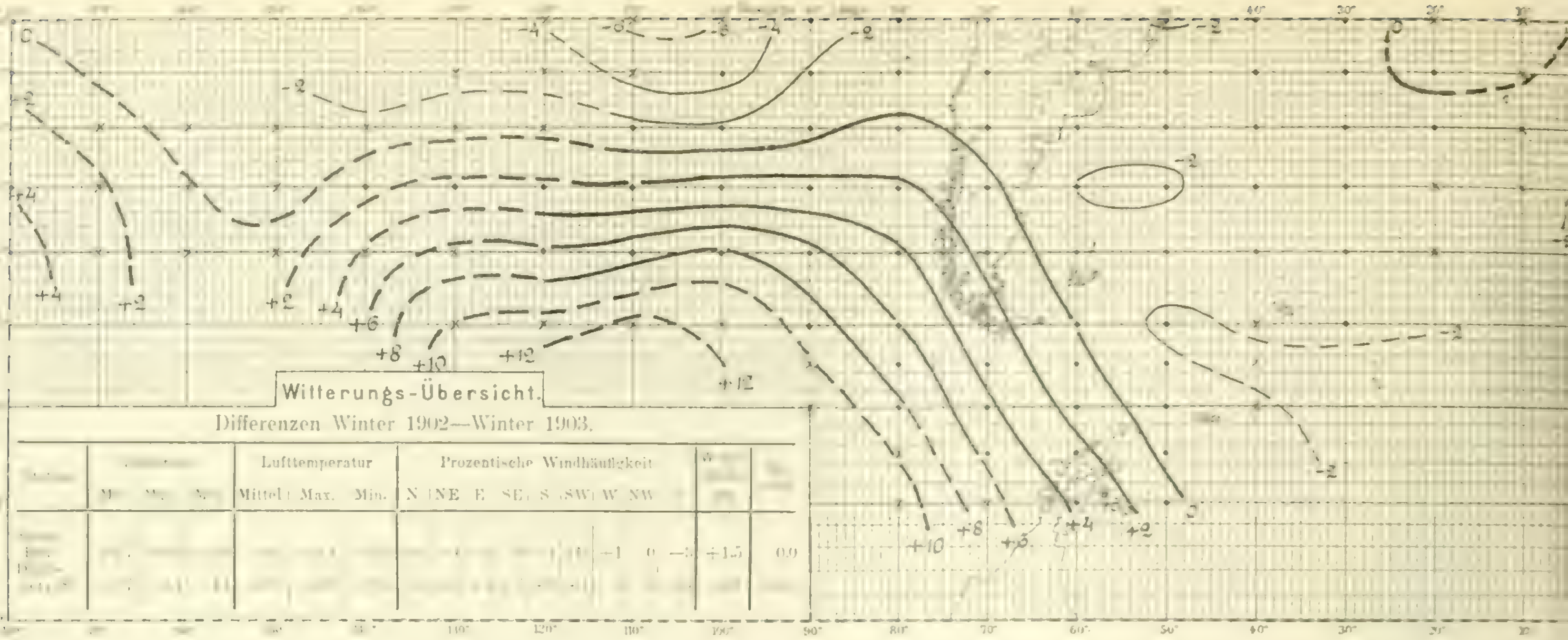

Nr. 47. Dezember 1902—Februar 1903 minus Dezember 1903—Februar 1904



Nr. 48. Juli 1902/03 minus Januar 1903/04

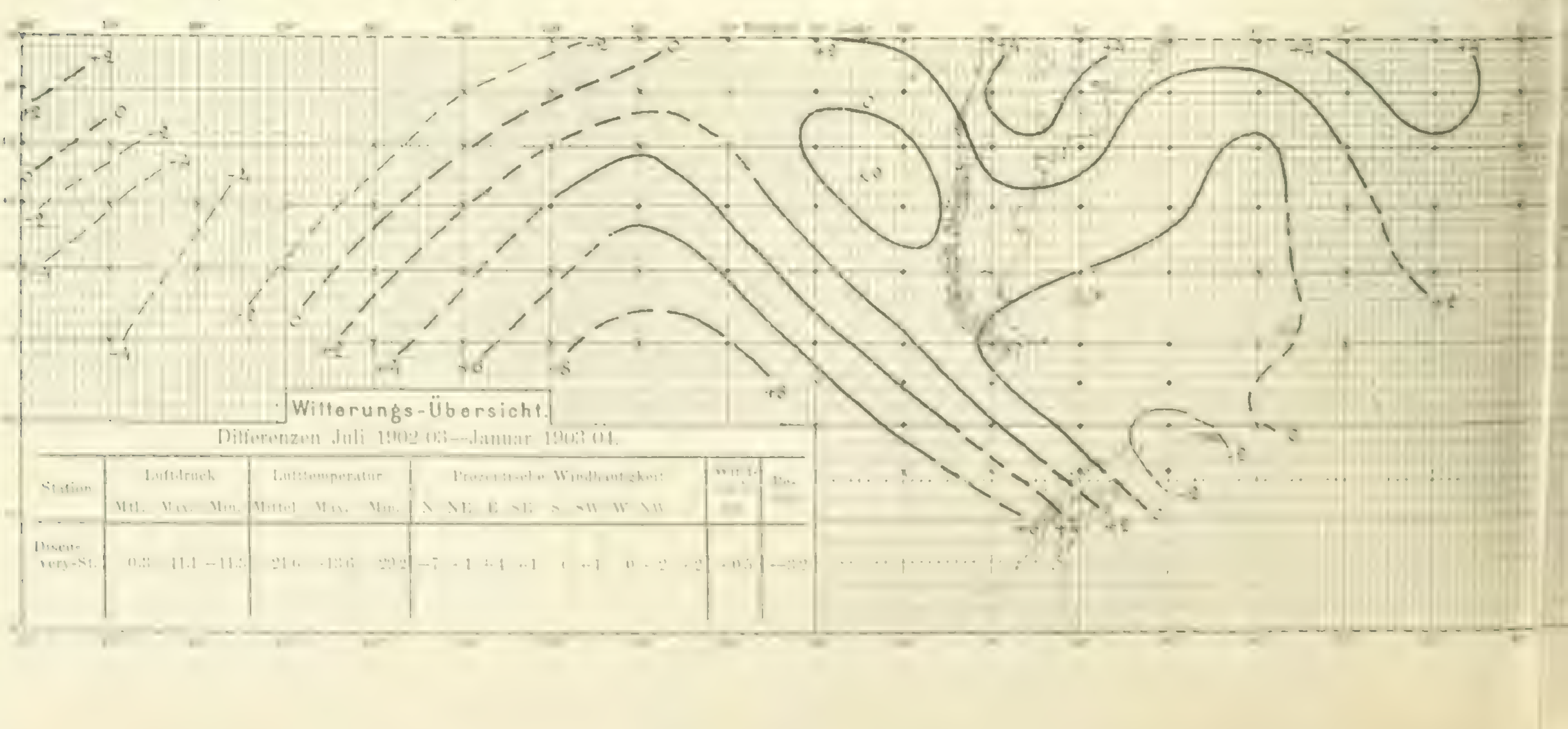

enkarte.

Nr. 46. Winter 1902 minus Winter 1903

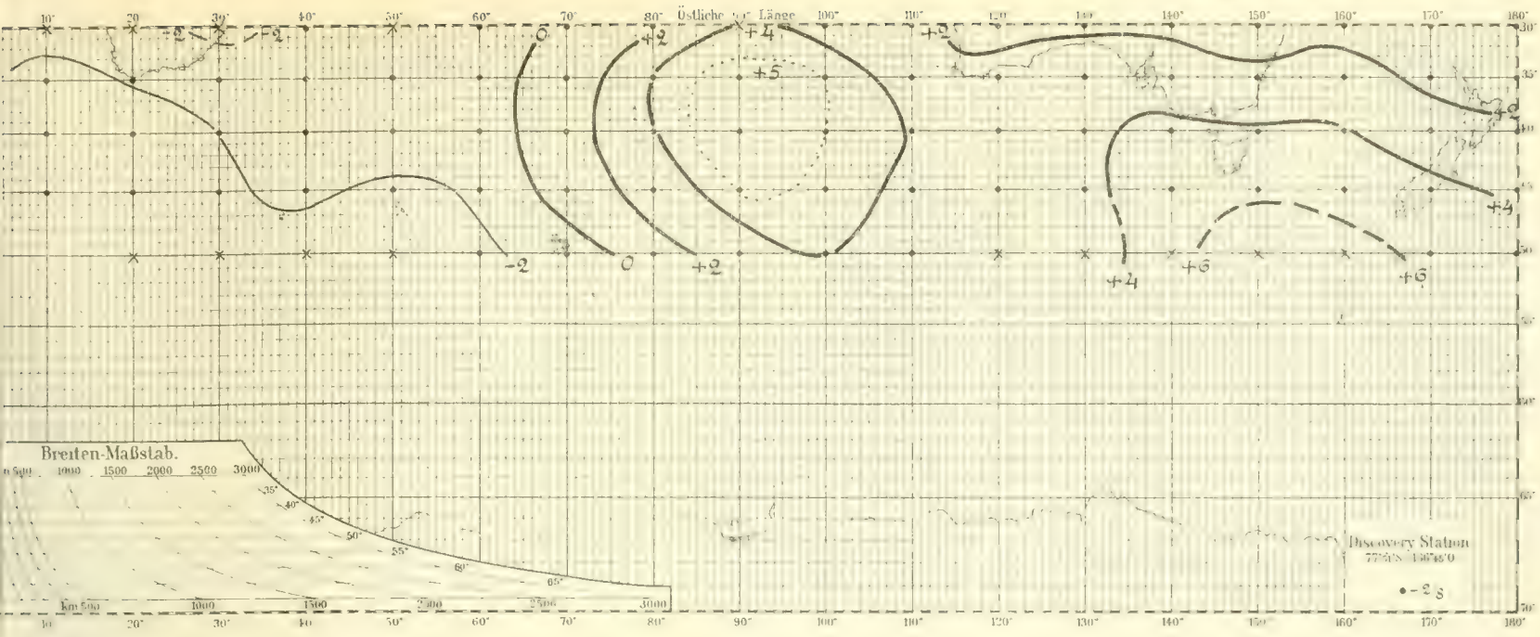

enkarte.

Nr. 47. Sommer 1902/03 minus Sommer 1903/04

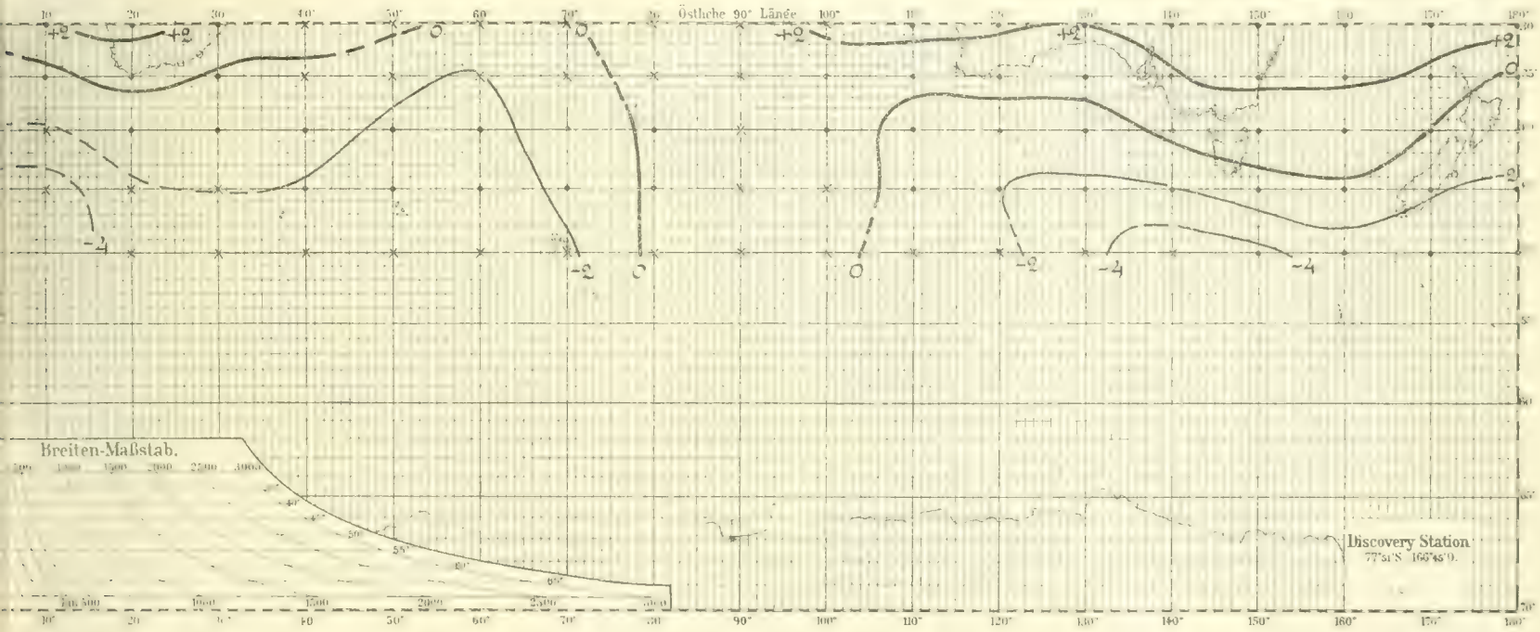

enkarte.

Nr. 48. Juli 1902/03 minus Januar 1903/04



Nr. 49. Dezember 1901—November 1902

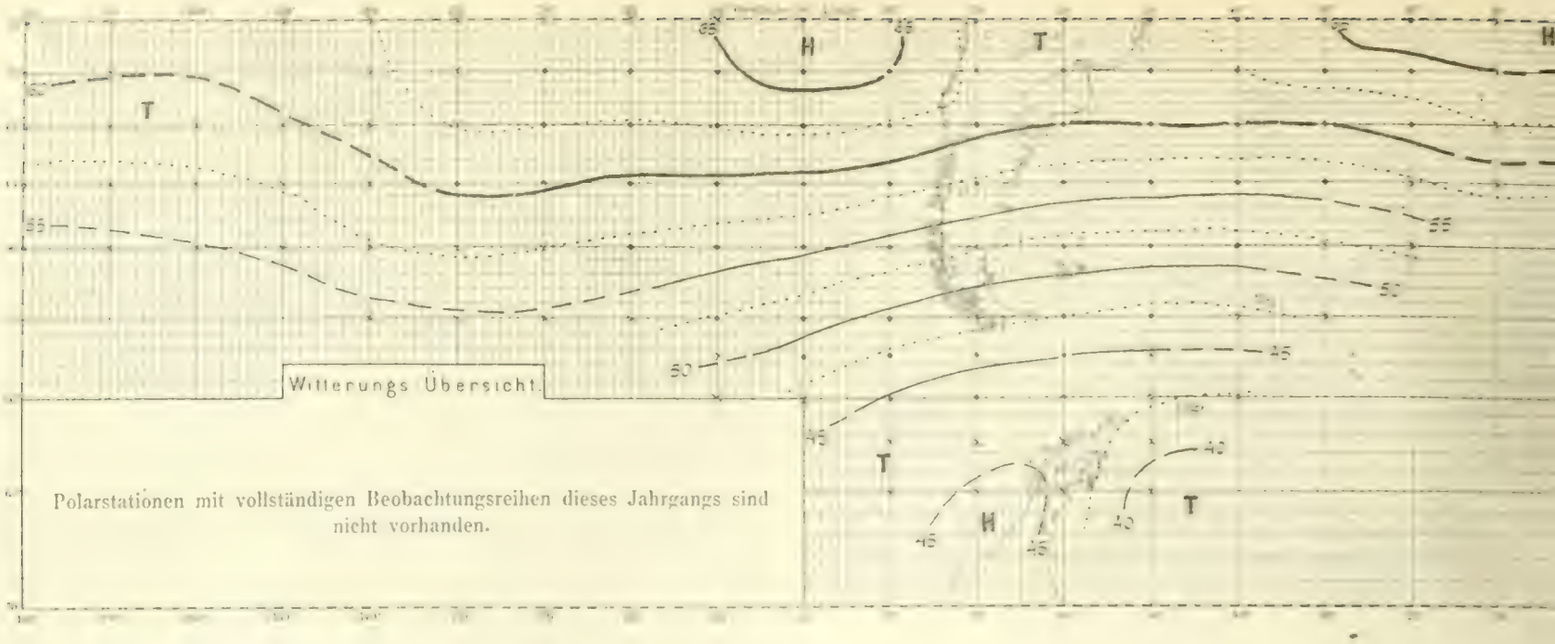

Nr. 50. Dezember 1902—November 1903

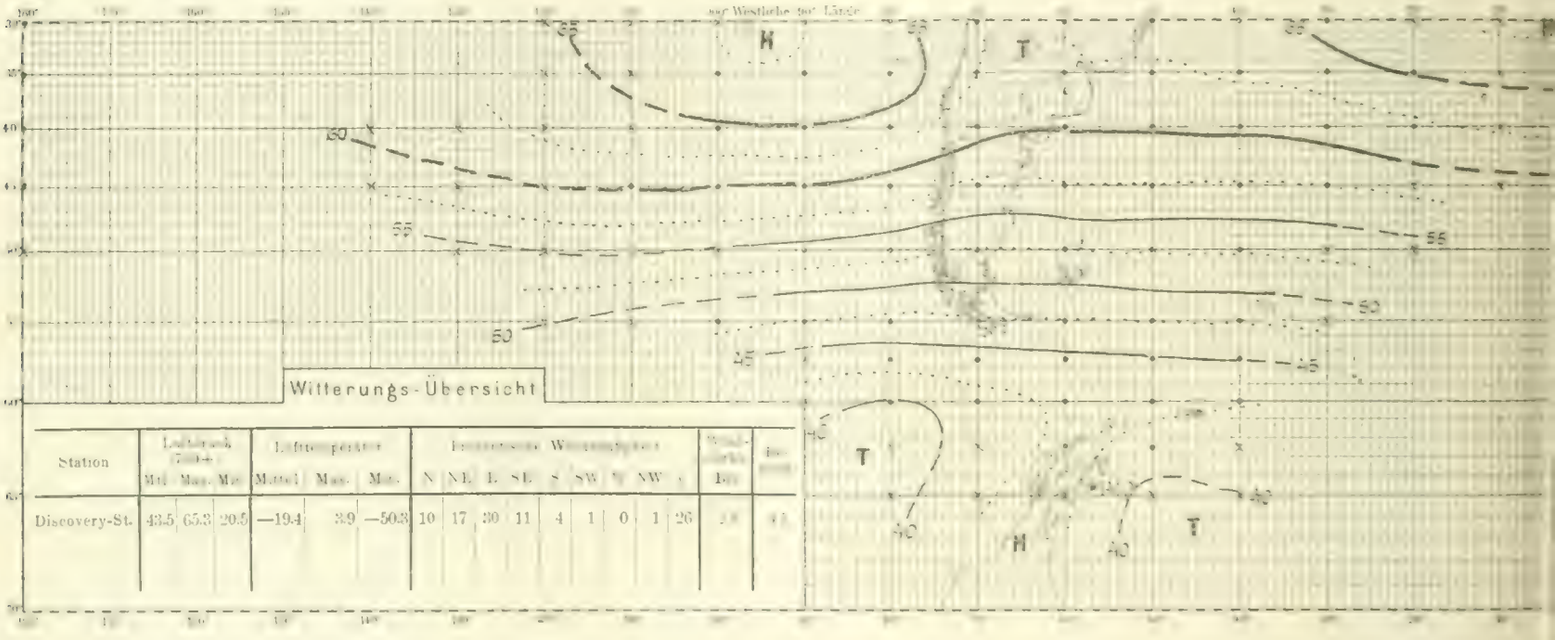

Station	Luftdruck (700+)			Lufttemperatur			Frequenz der Windrichtungen									Windstärke	[illegible]
	Mtl.	Max.	Min.	Mittel	Max.	Min.	N	NE	E	SE	S	SW	W	NW	[illegible]	Bft.	
Discovery-St.	43.5	65.3	20.5	—19.4	3.9	—50.3	10	17	30	11	4	1	0	1	26	[illegible]	[illegible]

Nr. 51. Dezember 1901—November 1903

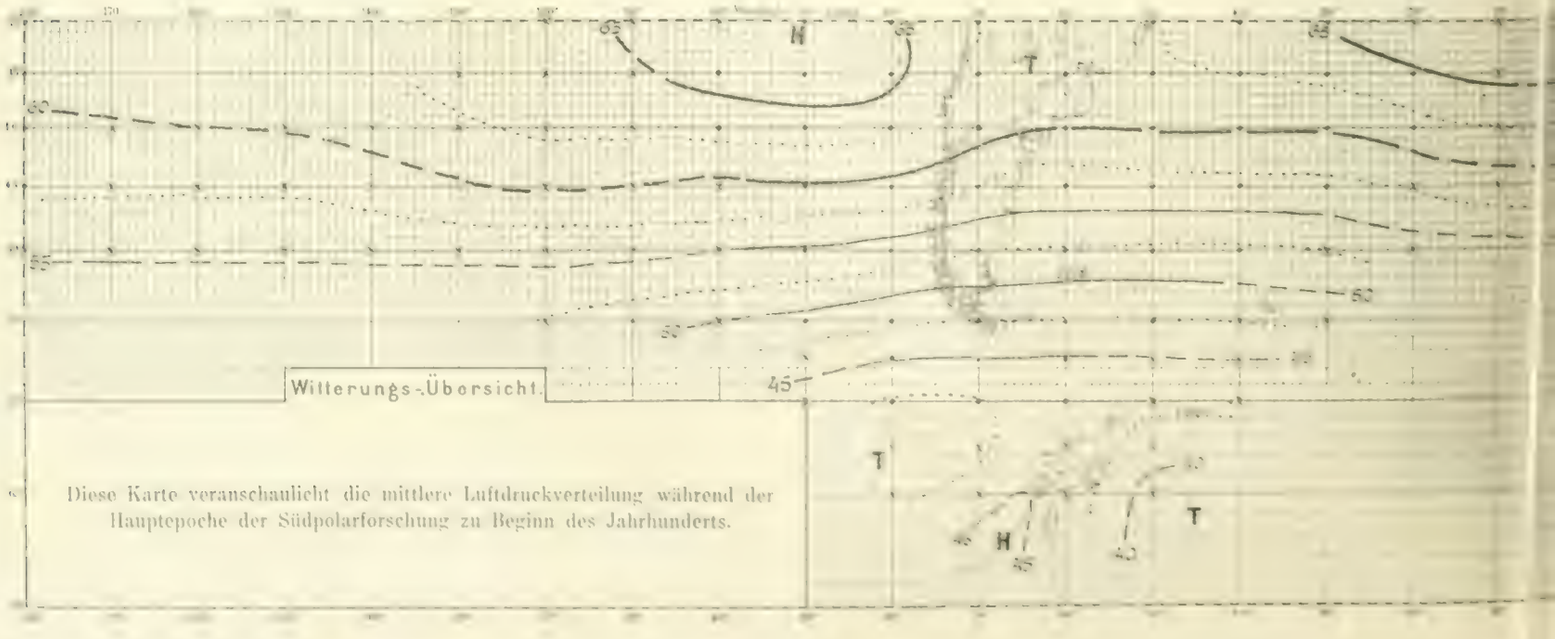

Nr. 49. Jahr 1902

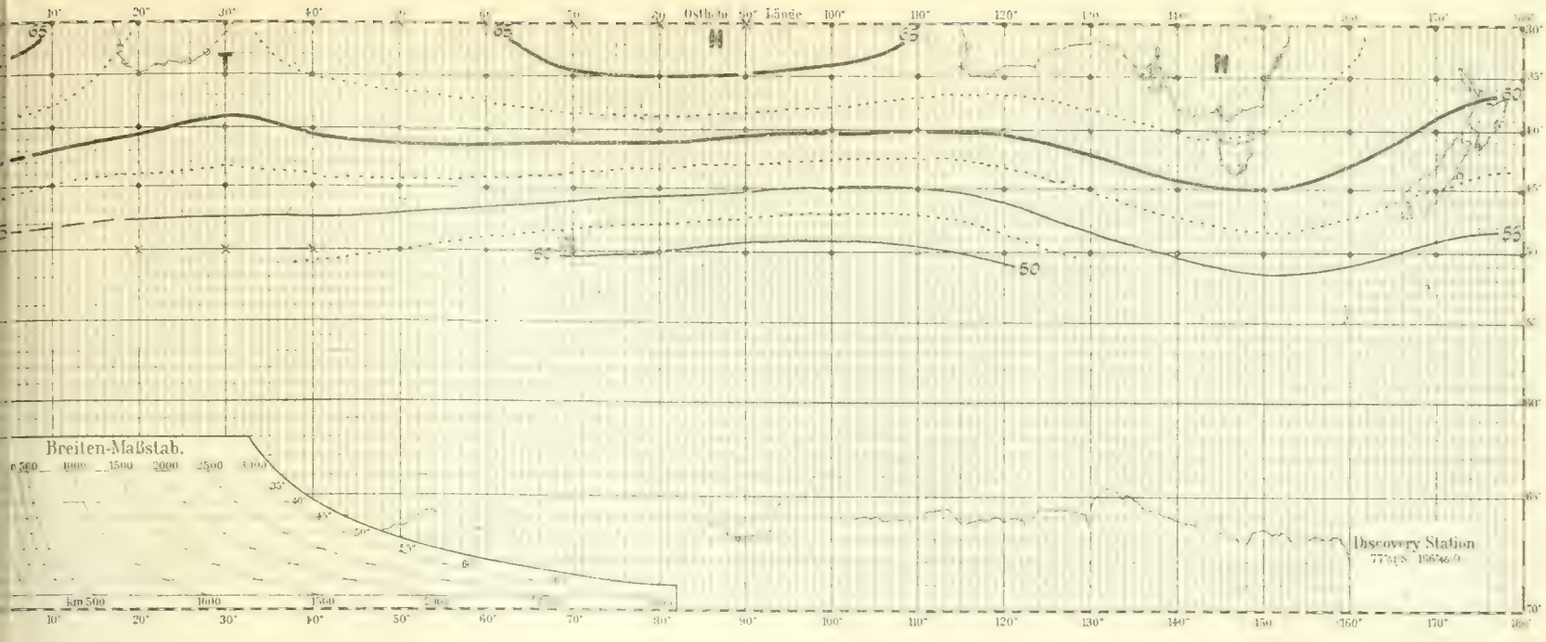

Nr. 50. Jahr 1903

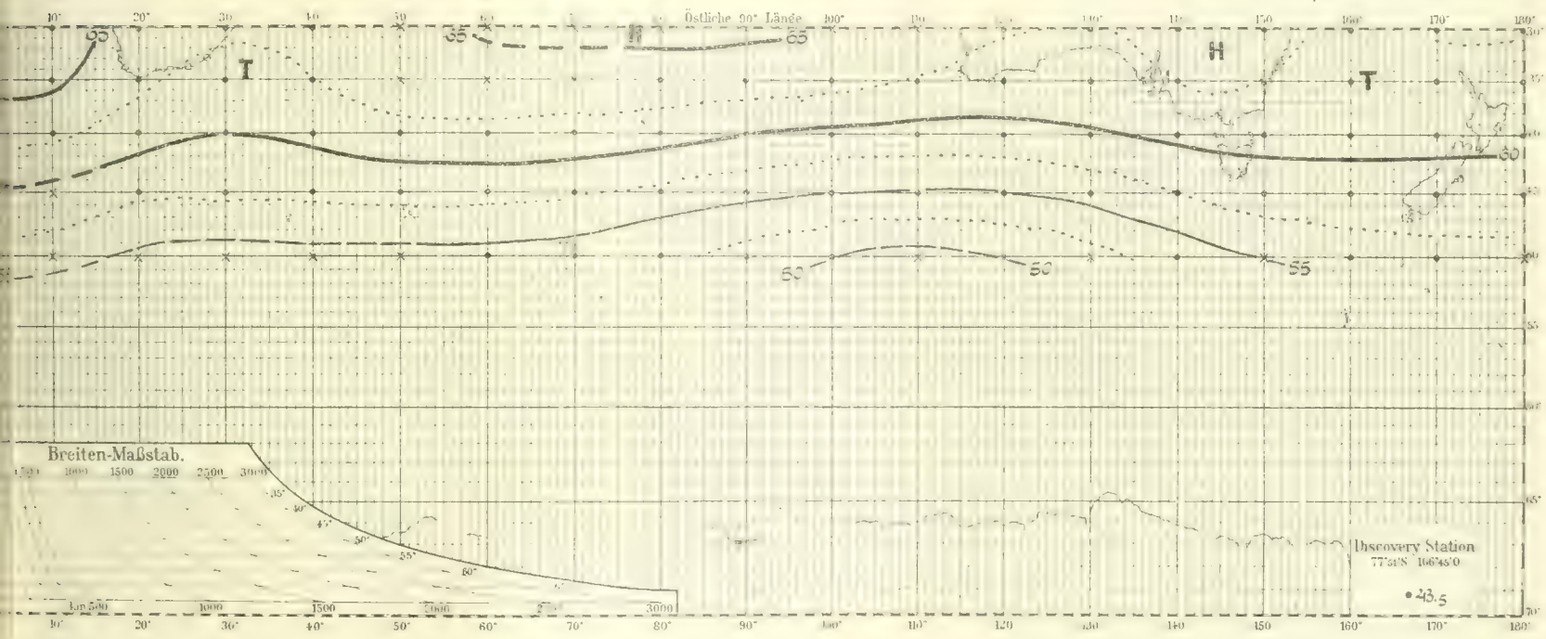

Nr. 51. Jahr (Mittel)

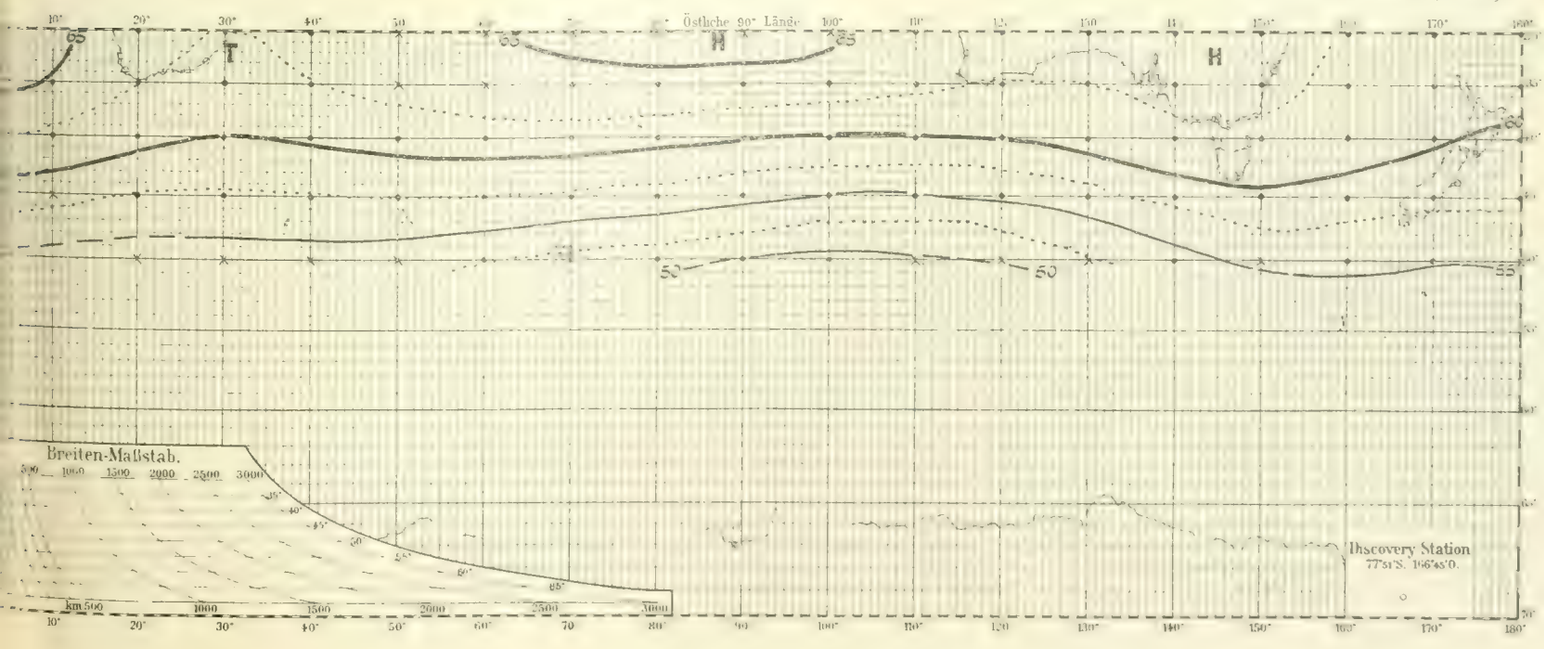

ÜBERREICHT VOM VERFASSER.

DEUTSCHE SÜDPOLAR-EXPEDITION 1901—1903

IM AUFTRAGE DES REICHSAMTES DES INNERN

HERAUSGEGEBEN VON

ERICH VON DRYGALSKI
LEITER DER EXPEDITION

SONDER-ABDRUCK

DRUCK UND VERLAG VON GEORG REIMER IN BERLIN.

Nr. 52. 1. Oktober 1901

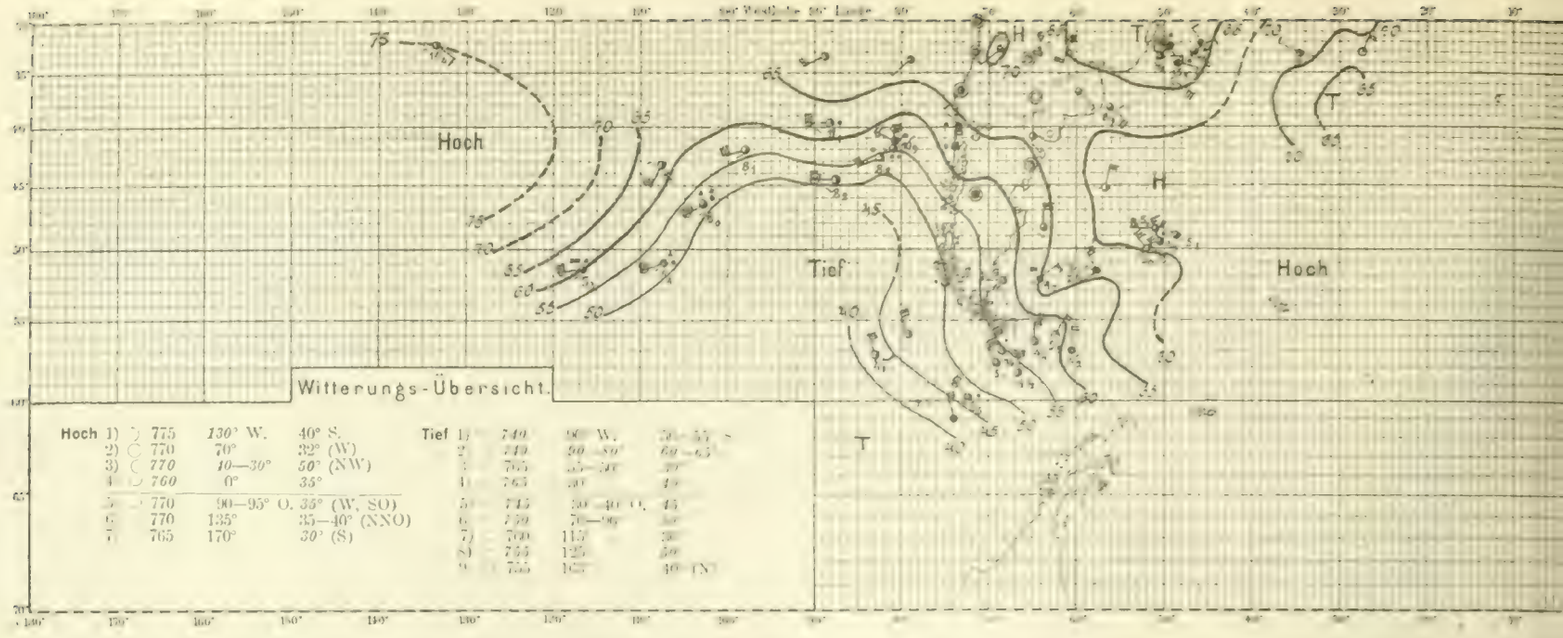

Hoch	1)	775	130° W.	40° S.	Tief	1)	740	90° W.
	2)	770	70°	32° (W)		2)	740	50—80°
	3)	770	10—30°	50° (NW)		3)	765	35—50°
	4)	760	0°	35°		4)	765	30°
	5)	770	90—95° O.	35° (W, SO)		5)	745	30—40° O.
	6)	770	135°	35—40° (NNO)		6)	750	70—90°
	7)	765	170°	30° (S)		7)	760	115°
						8)	755	125°
						9)	755	165°

Nr. 53. 2. Oktober 1901

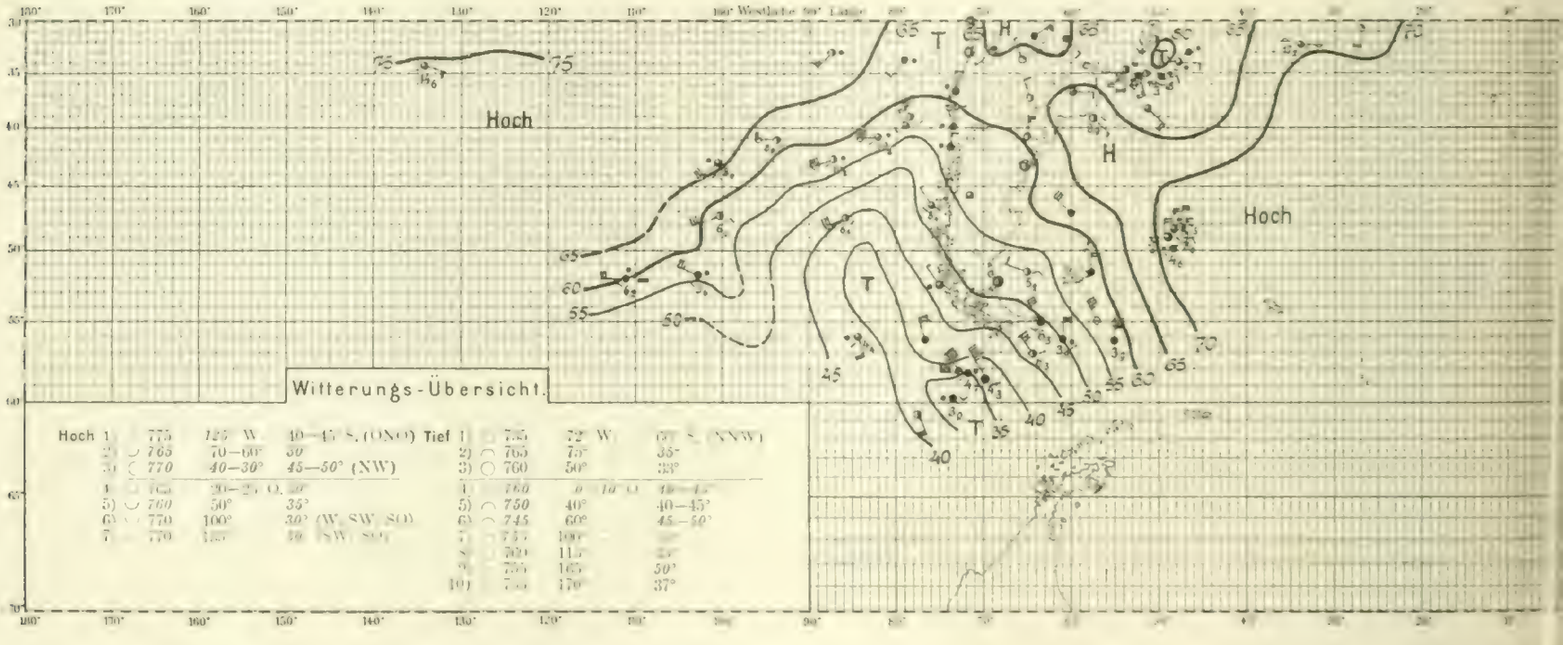

Hoch	1)	775	125° W.	40—45° S. (ONO)	Tief	1)	735	72° W.
	2)	765	70—60°	30°		2)	765	75°
	3)	770	40—30°	45—50° (NW)		3)	760	50°
	4)	765	20—25° O.	20°		4)	760	0—10° O.
	5)	760	50°	35°		5)	750	40°
	6)	770	100°	30° (W, SW, SO)		6)	745	60°
	7)	770	135°	30° (SW, SO)		7)	755	100°
						8)	760	115°
						9)	755	165°
						10)	765	170°

Nr. 54. 3. Oktober 1901

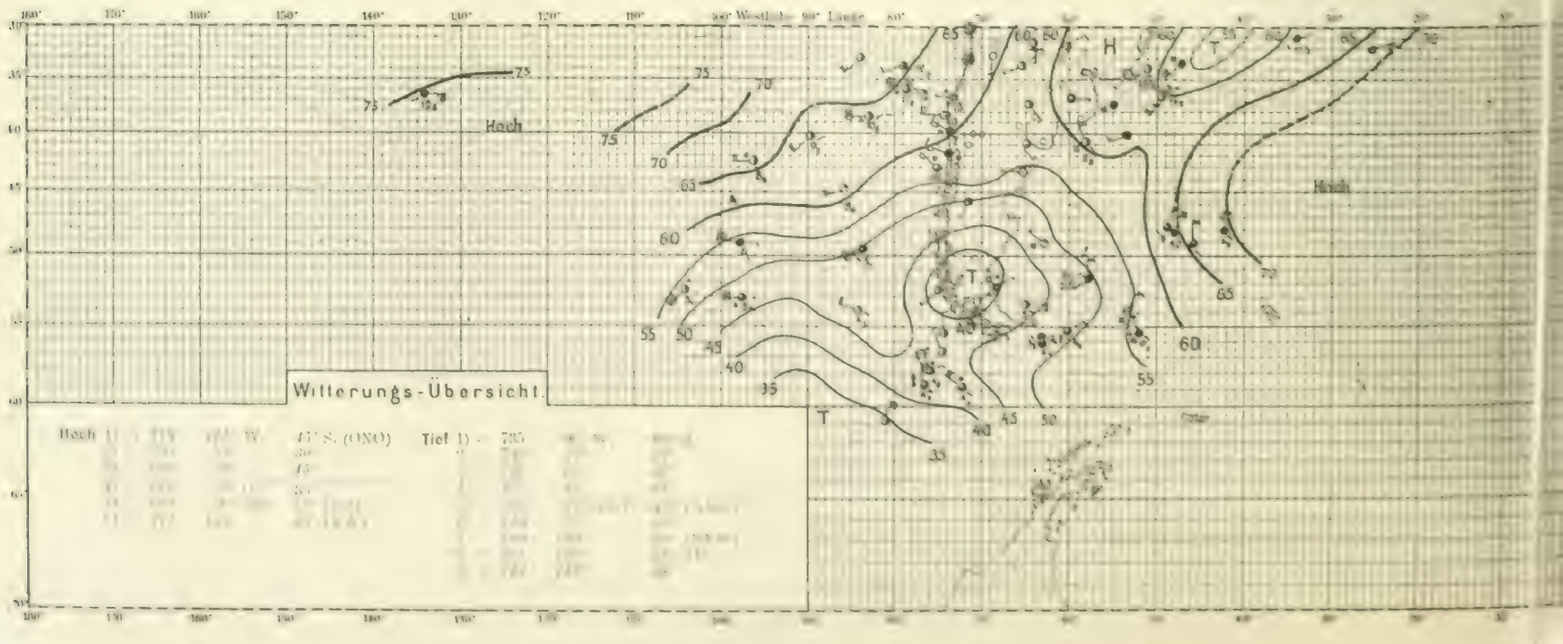

Hoch	1)	775	125° W.	45° S. (ONO)	Tief	1)	735	72° W.
	2)	765	70—60°	30°		2)	765	75°
	3)	770	40—30°	45°		3)	760	50°
	4)	765	20—25° O.	20°		4)	760	0—10° O.
	5)	760	50°	35°		5)	750	40°
	6)	770	100°	30° (W, SW, SO)		6)	745	60°
	7)	770	135°	30° (SW, SO)		7)	755	100°
						8)	760	115°
						9)	755	165°
						10)	765	170°

Nr. 52. 1. Oktober 1901

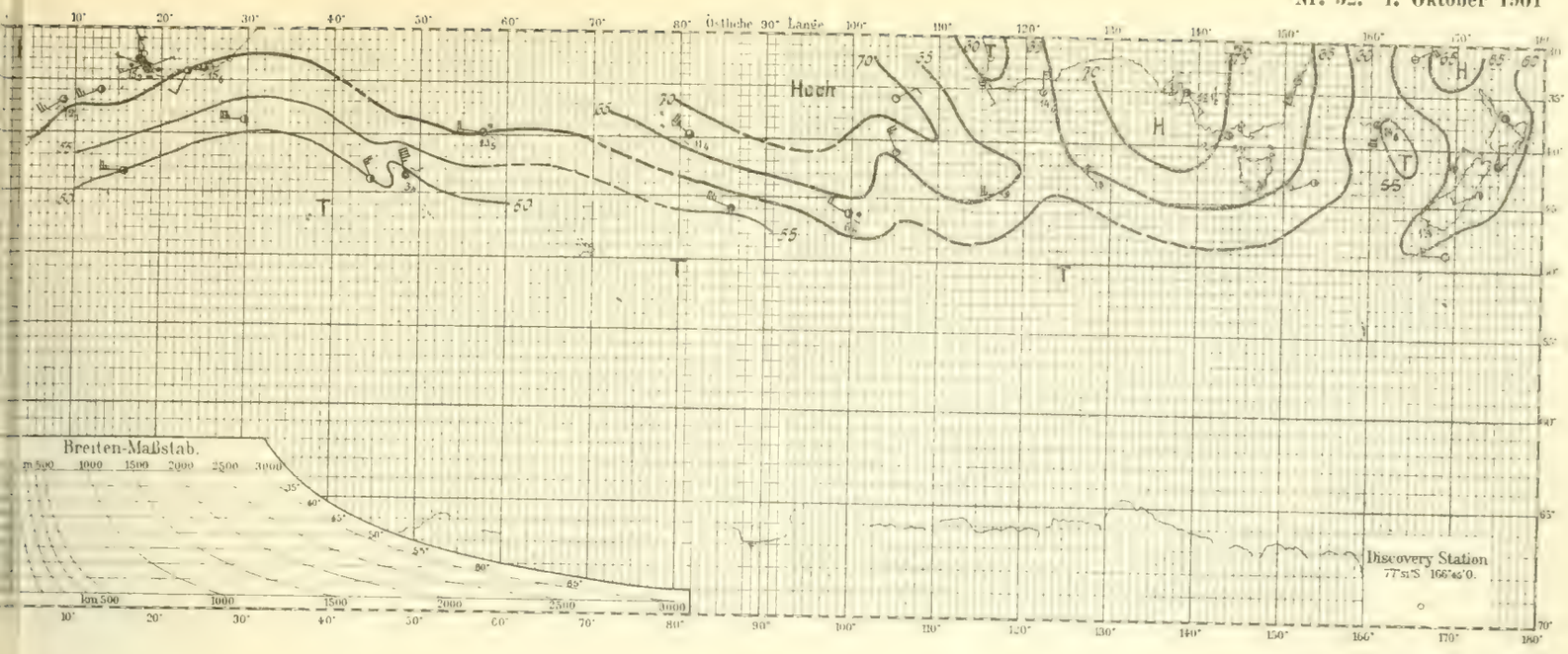

Nr. 53. 2. Oktober 1901

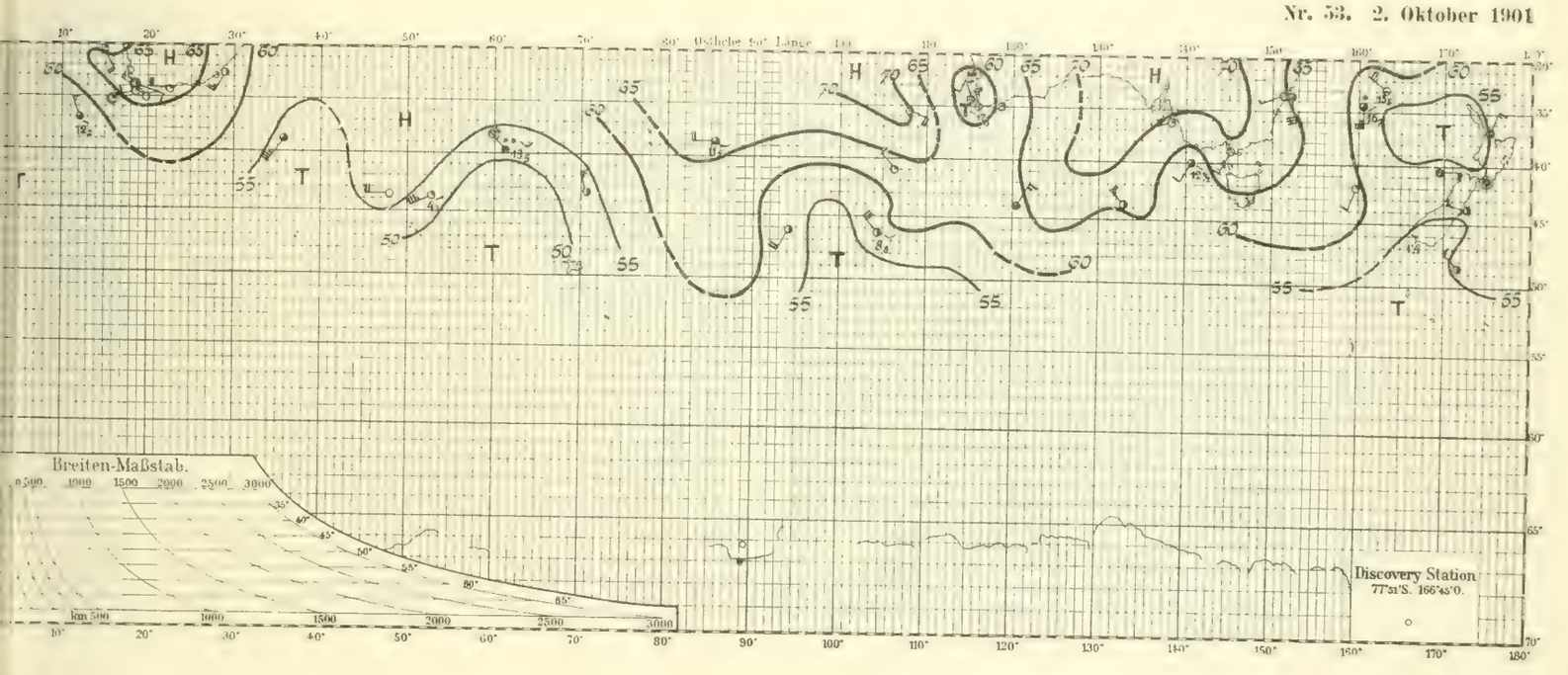

Nr. 54. 3. Oktober 1901

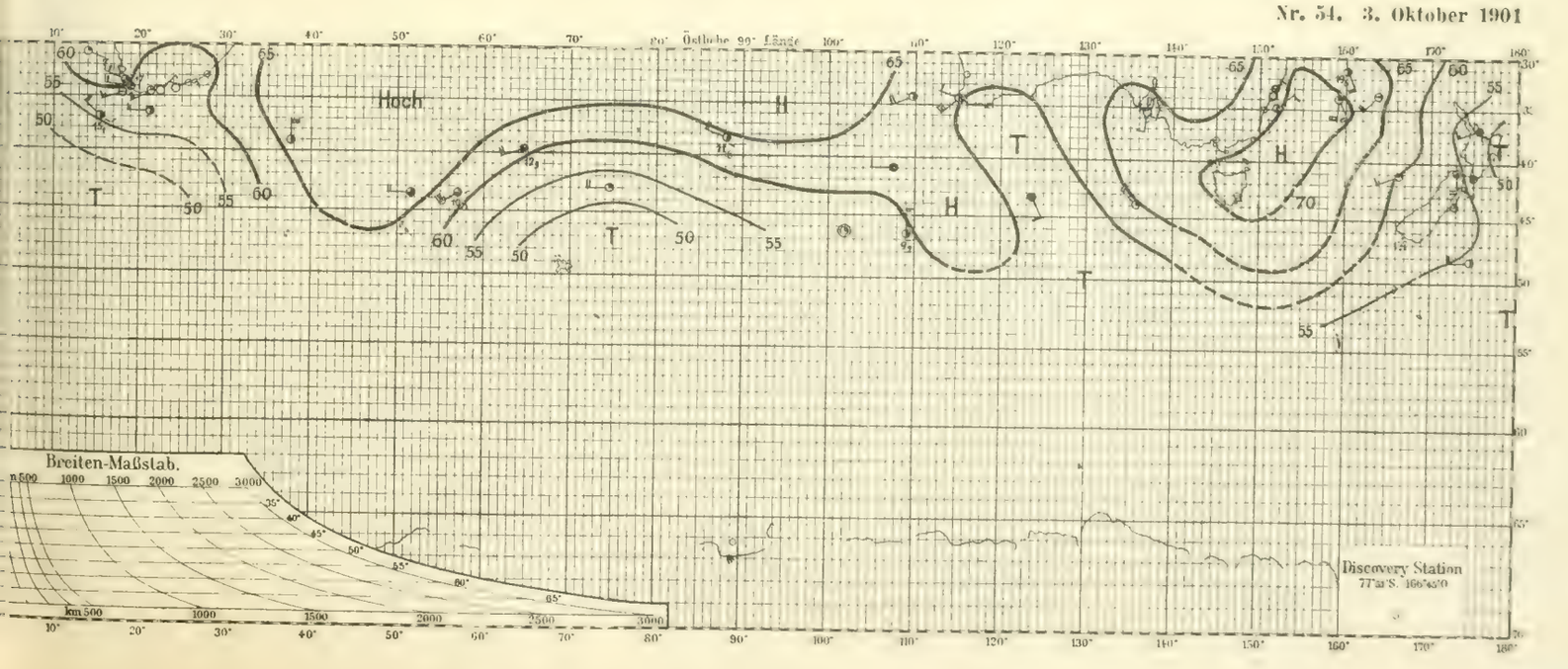

Nr. 55. 4. Oktober 1901

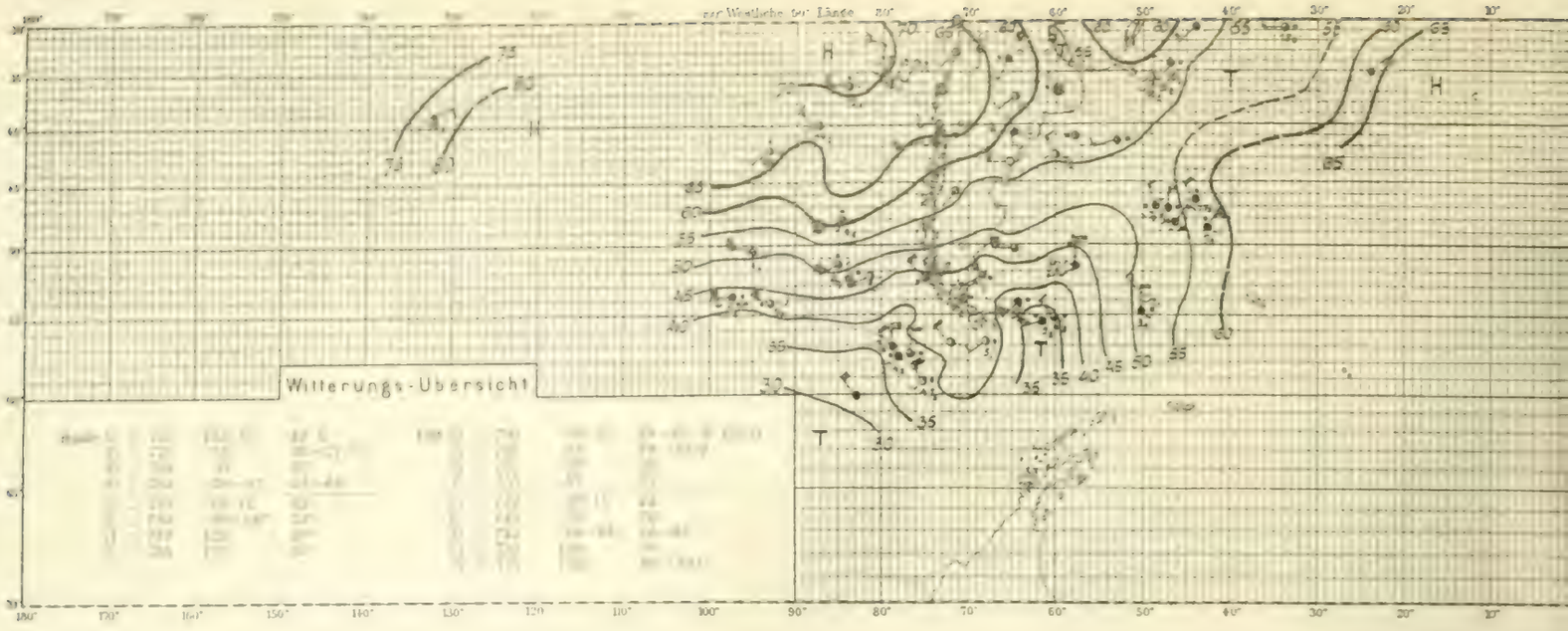

Nr. 56. 5. Oktober 1901

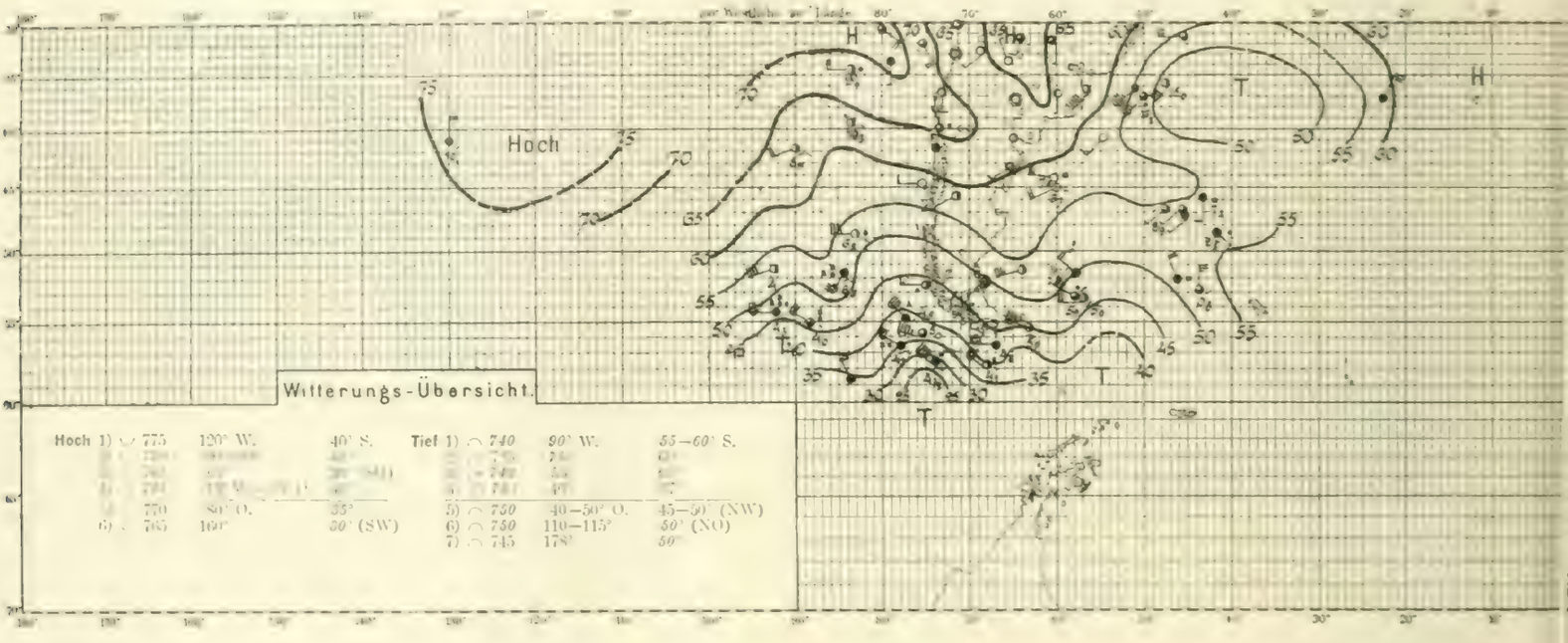

Nr. 57. 6. Oktober 1901

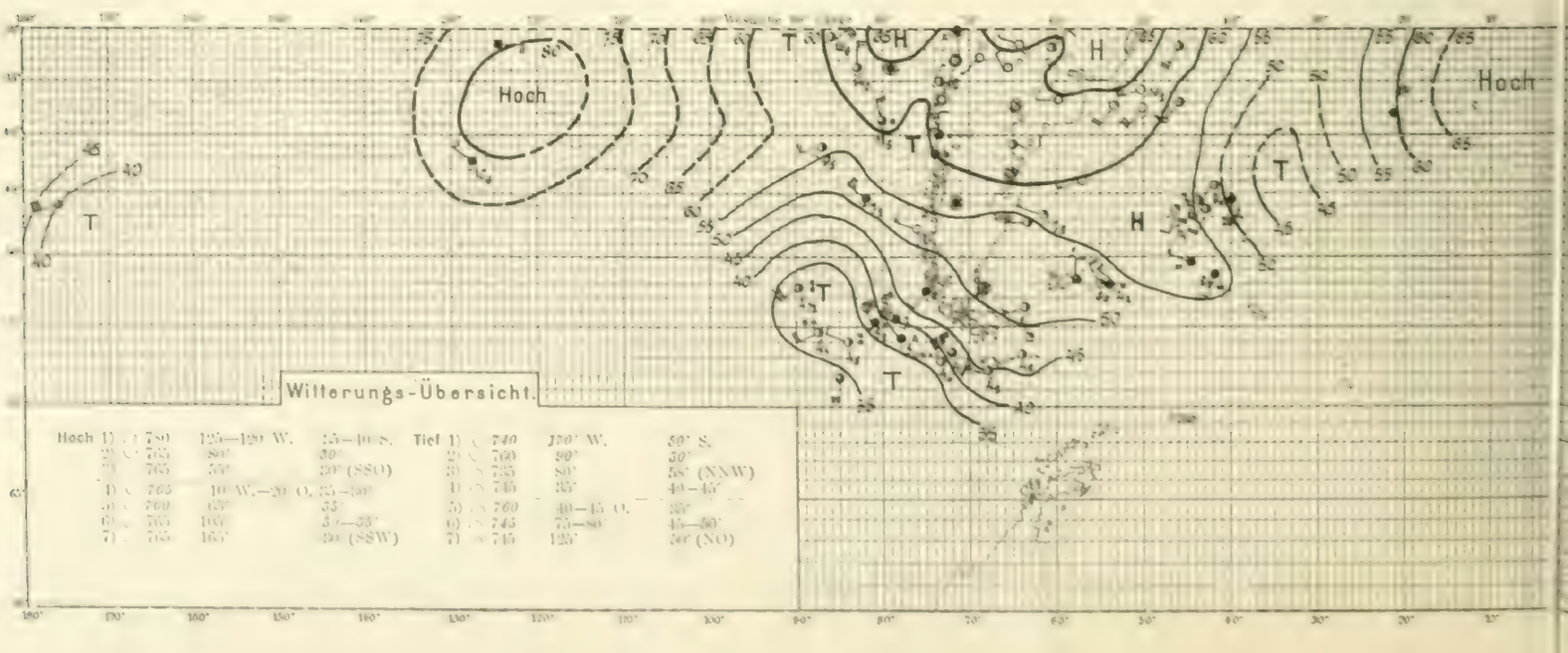

Nr. 55. 4. Oktober 1901

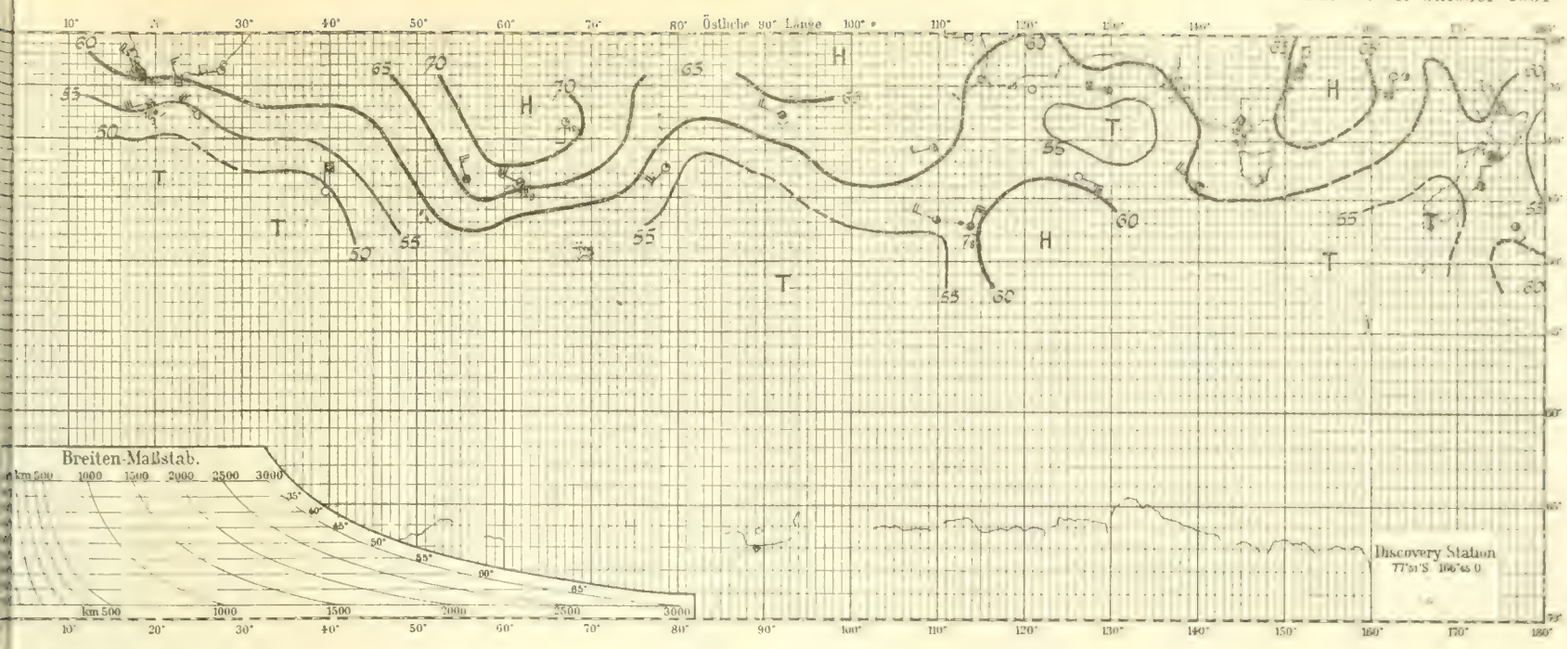

Nr. 56. 5. Oktober 1901

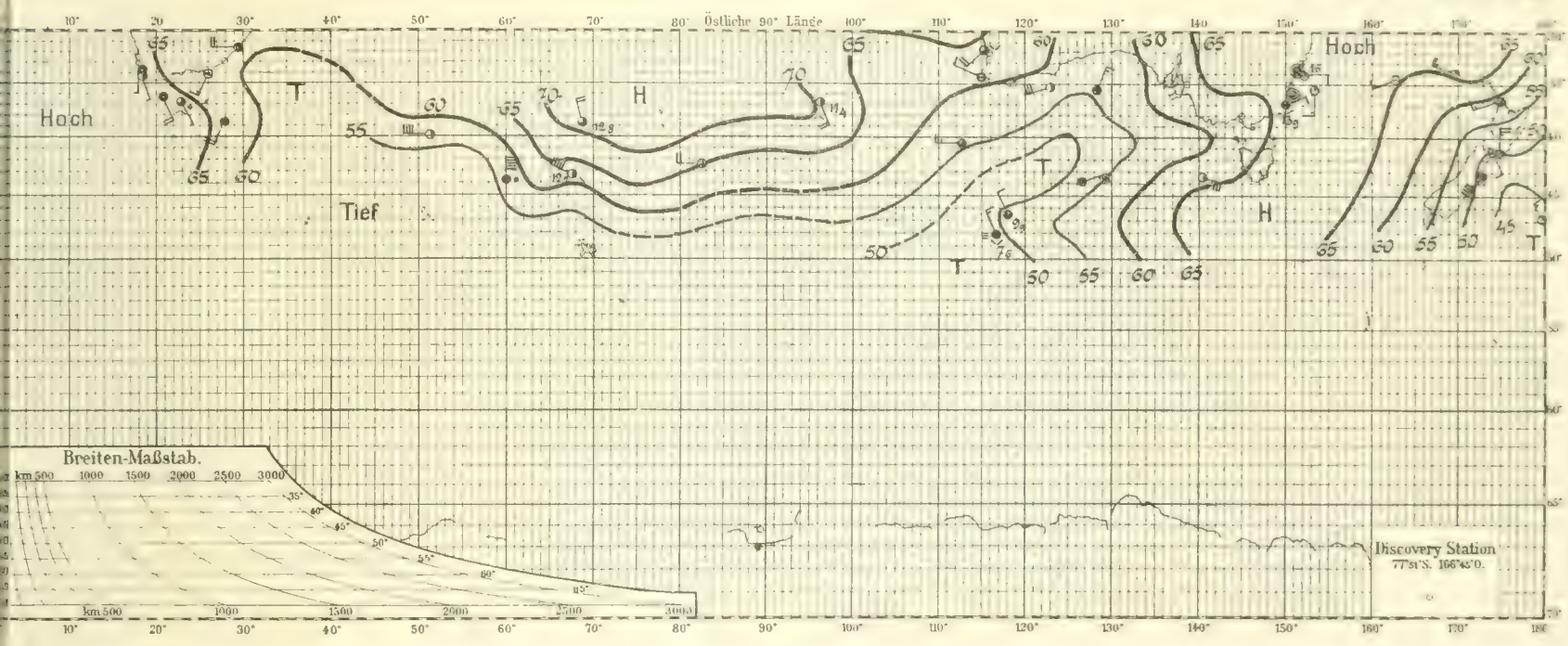

Nr. 57. 6. Oktober 1901

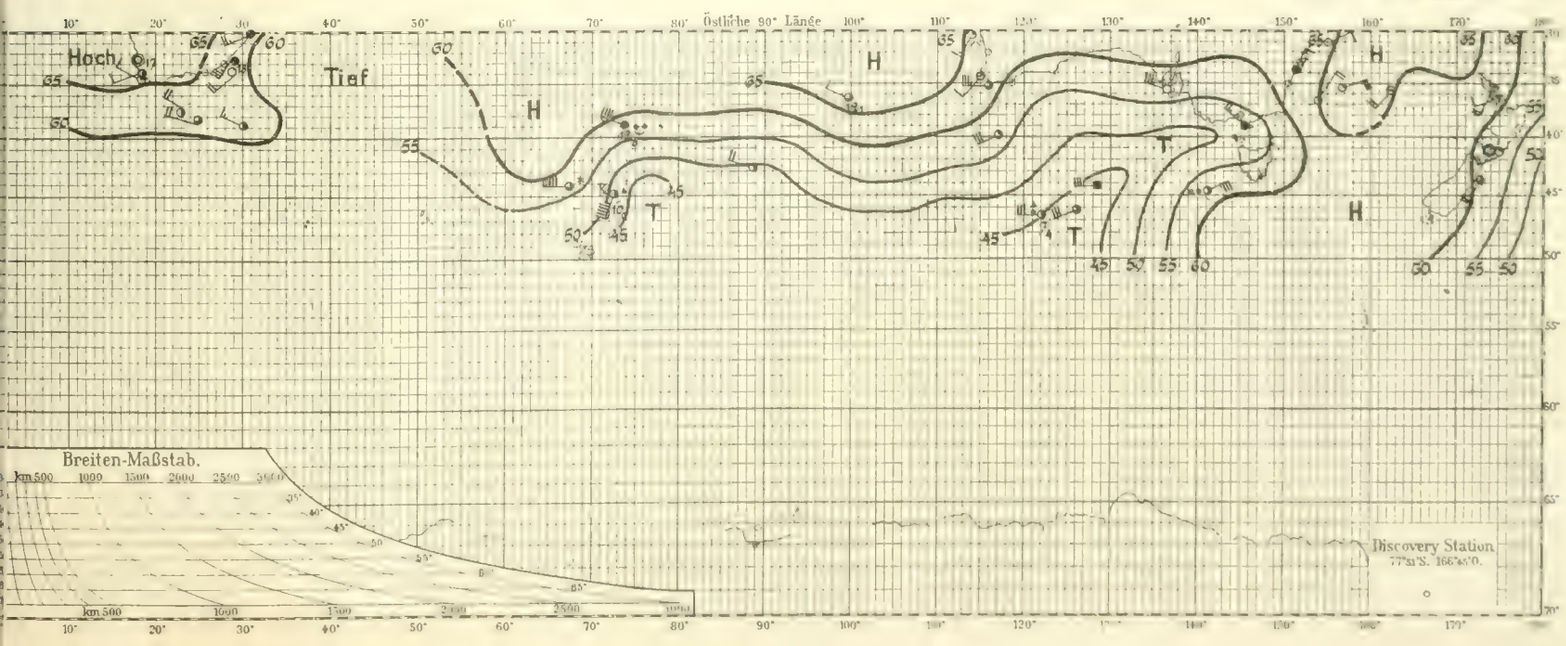

Nr. 58. 7. Oktober 1901

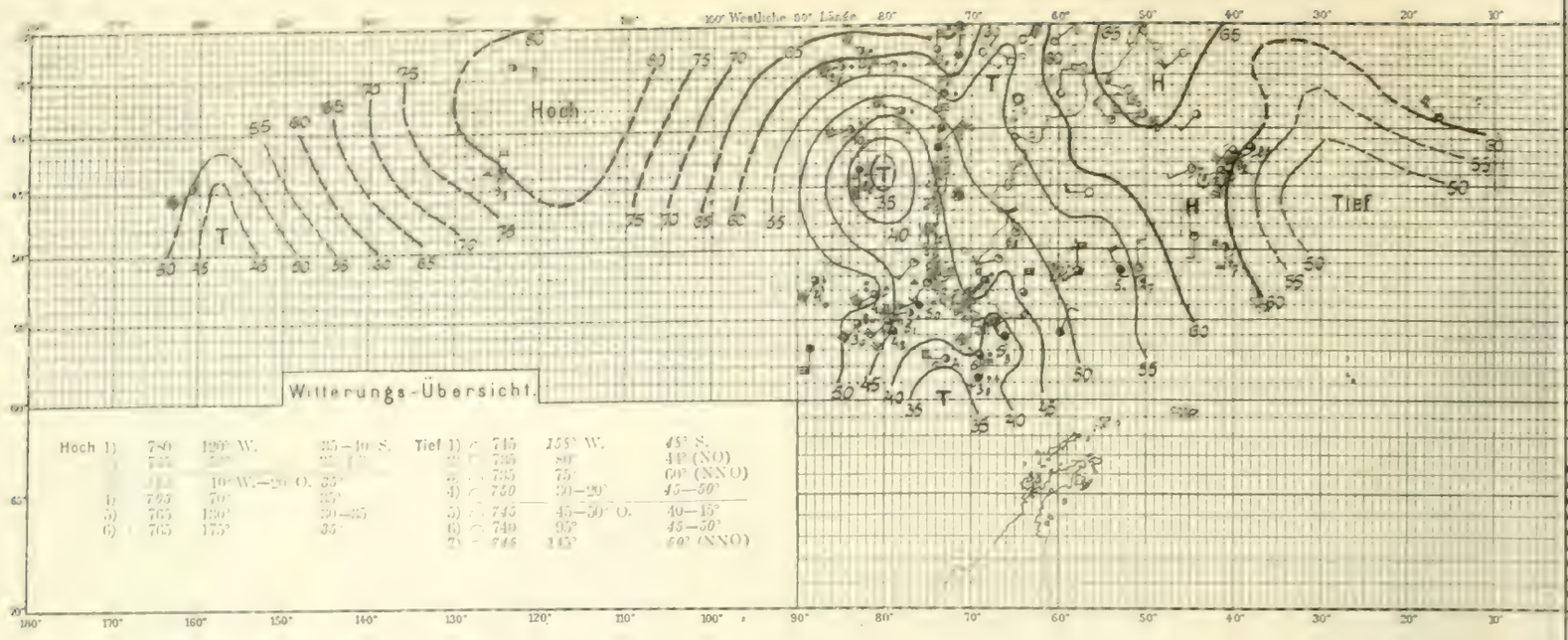

Hoch				Tief			
1)	780	120° W.	35—40° S.	1)	745	155° W.	45° S.
2)	765	80°	30°	2)	735	80°	40° (NO)
3)	775	10° W.—20° O.	35°	3)	735	75°	60° (NNO)
4)	755	70°	35°	4)	750	30—20°	45—50°
5)	765	130°	30—35°	5)	745	45—50° O.	40—45°
6)	765	175°	35°	6)	740	95°	45—50°
				7)	745	145°	60° (NNO)

Nr. 59. 8. Oktober 1901

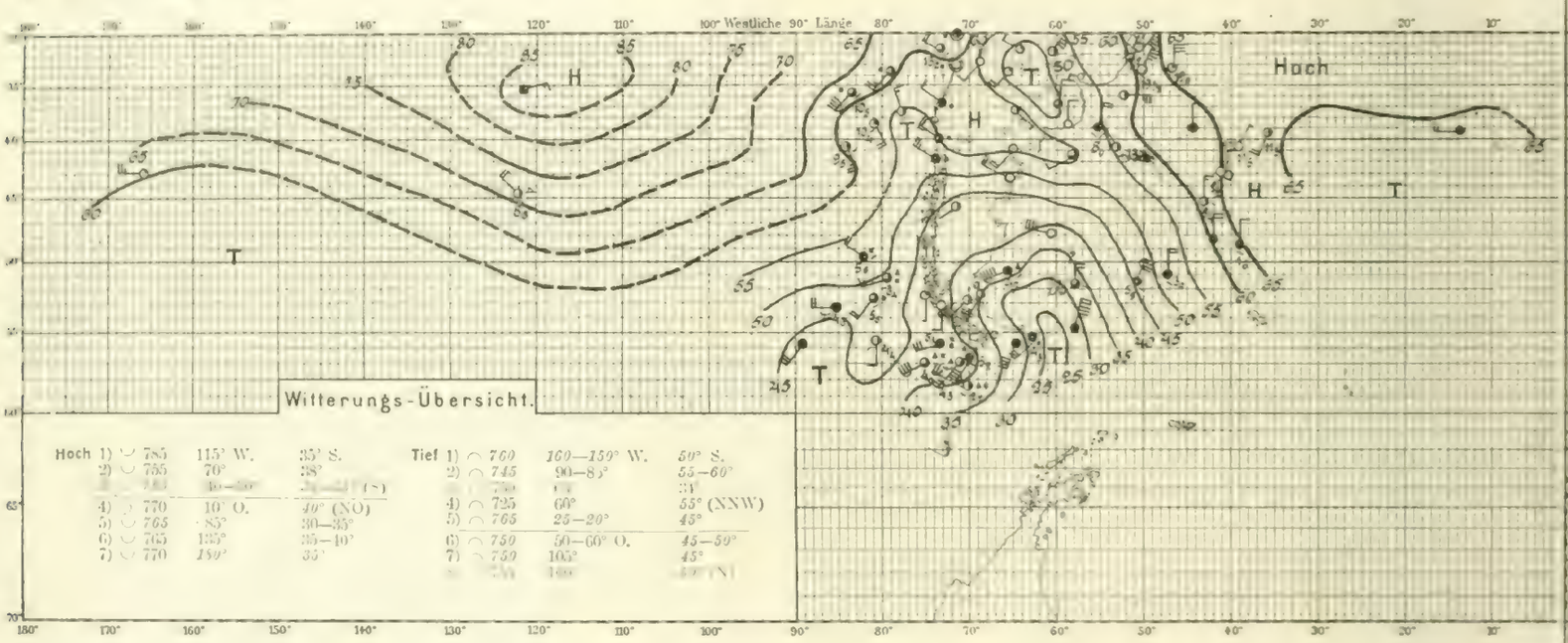

Hoch				Tief			
1)	785	115° W.	35° S.	1)	760	160—150° W.	50° S.
2)	755	70°	38°	2)	745	90—85°	55—60°
3)	780	40—50°	30—35° (S)	3)	750	0°	35°
4)	770	10° O.	40° (NO)	4)	725	60°	55° (NNW)
5)	765	85°	30—35°	5)	765	25—20°	45°
6)	765	135°	35—40°	6)	750	50—60° O.	45—50°
7)	770	180°	35°	7)	750	105°	45°
8)	770	160°	35° (O)	8)	750	160°	45° (N)

Nr. 60. 9. Oktober 1901

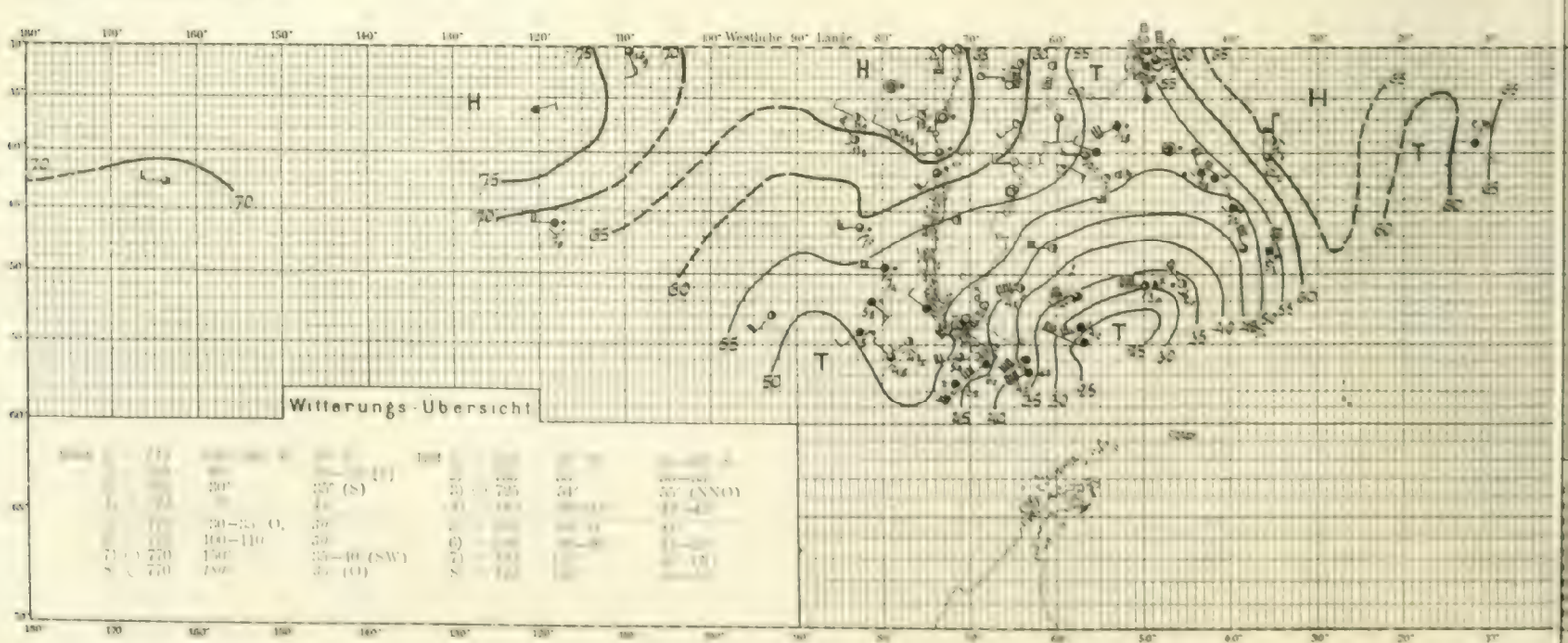

Hoch				Tief			
1)	770	90° W.	30°	1)	740	150° W.	50° S.
2)	770	50°	35° (S)	2)	740	110°	45°
3)	770	30—35° O.	30°	3)	735	50°	55° (NNO)
4)	775	100—110°	30°	4)	740	10°	45°
5)	770	150°	35—40° (SW)	5)	745	30°	50°
6)	770	180°	35° (O)	6)	745	90°	45° (W)

Nr. 58. 7. Oktober 1901

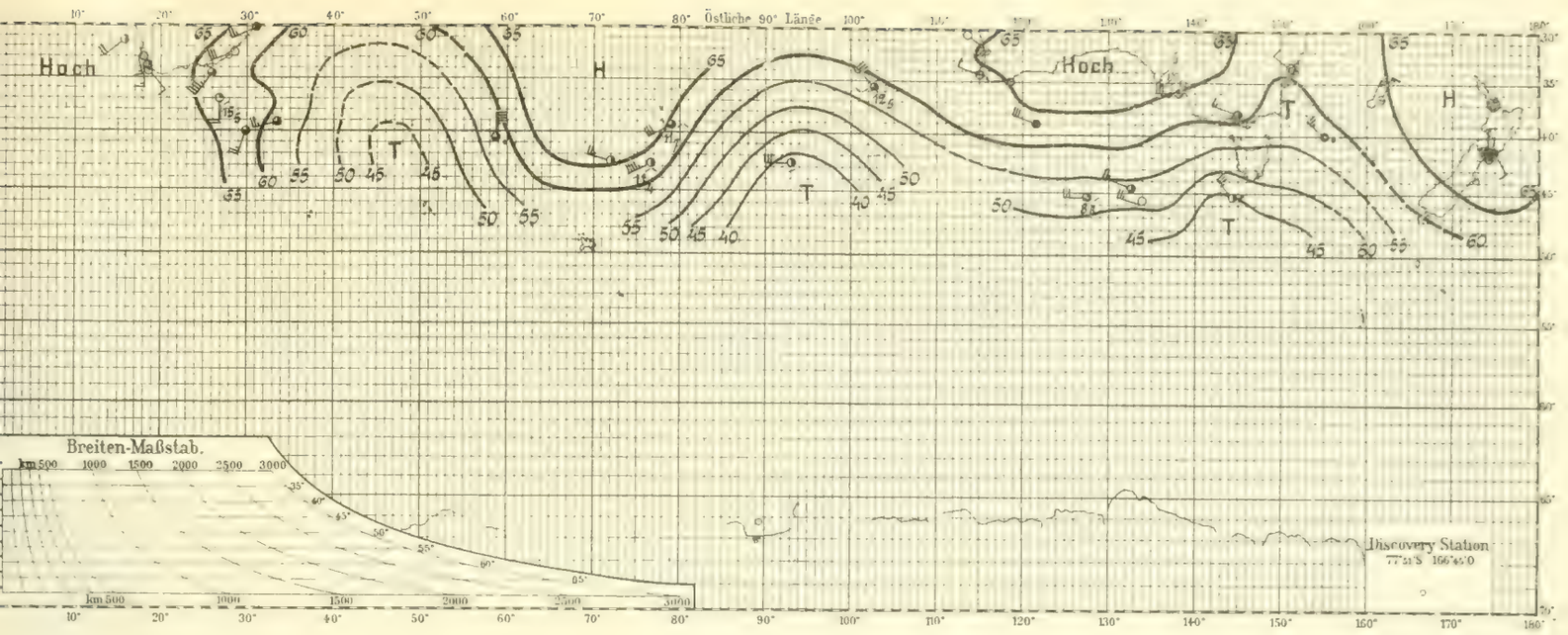

Nr. 59. 8. Oktober 1901

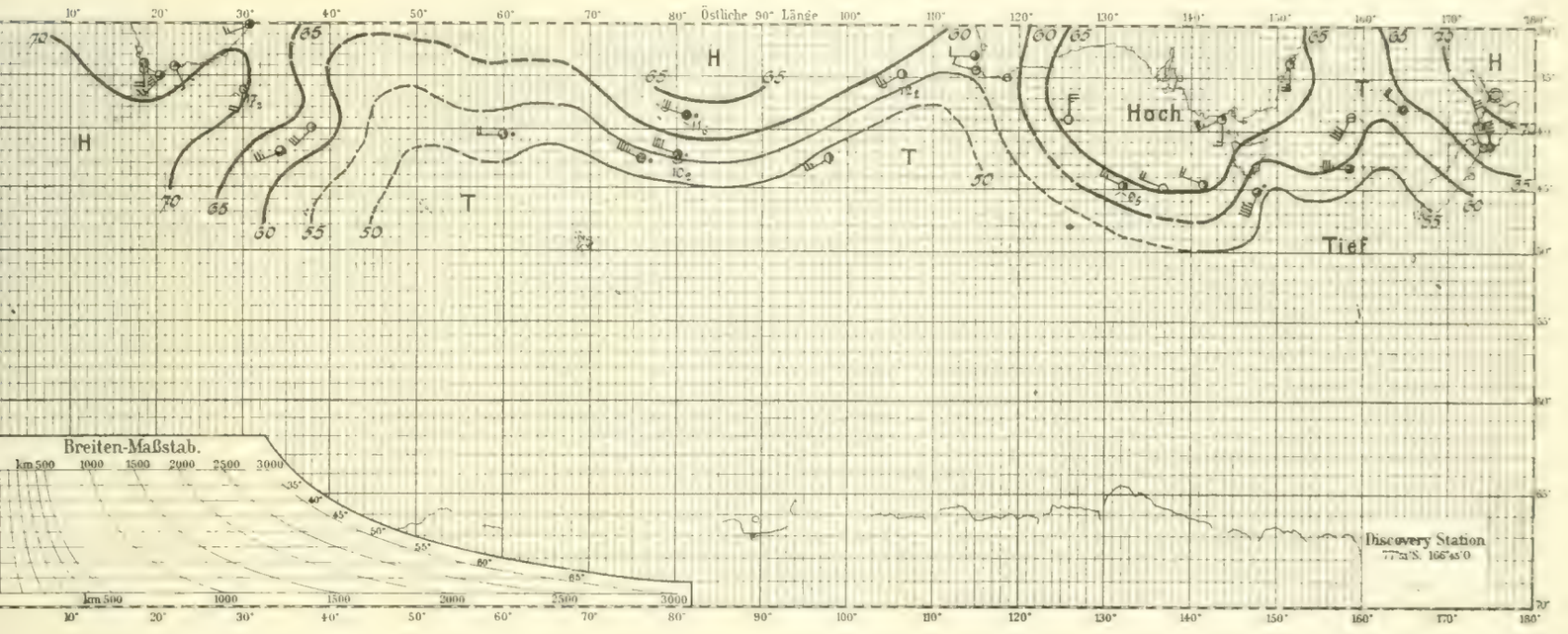

Nr. 60. 9. Oktober 1901

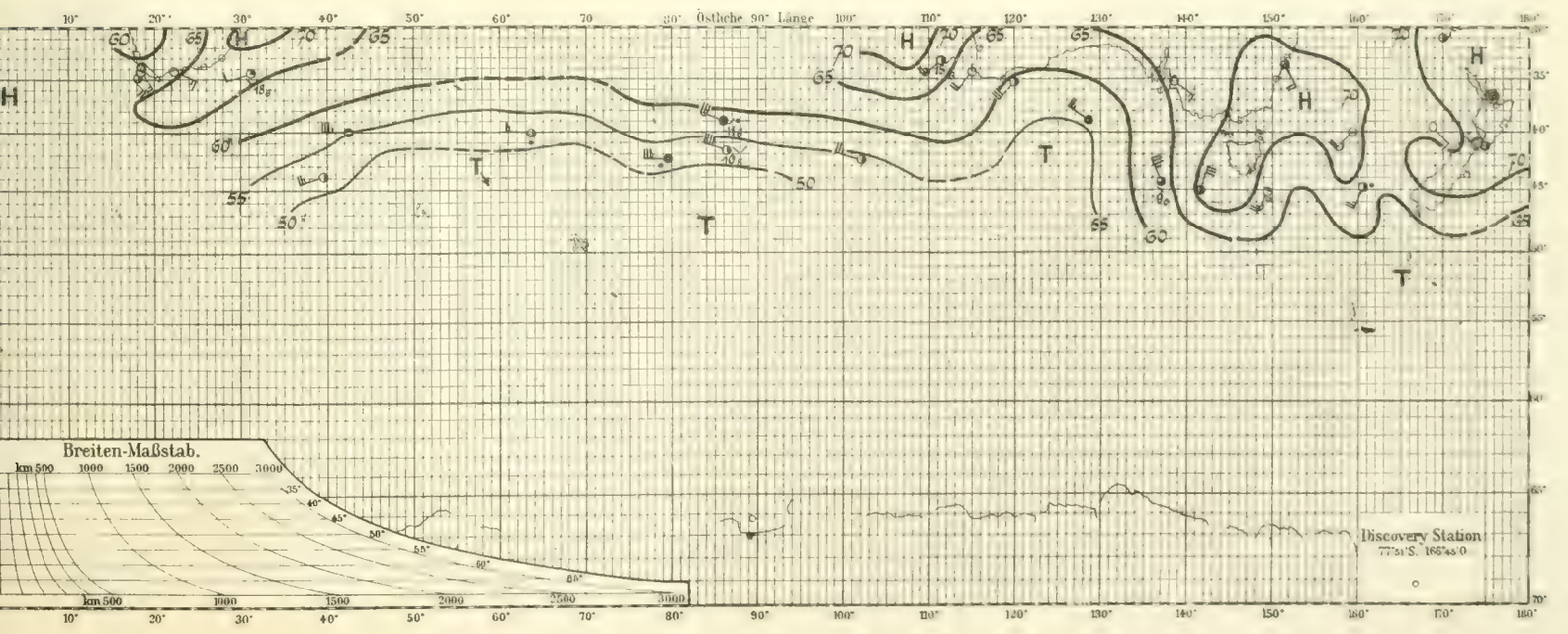

Nr. 61. 10. Oktober 1901

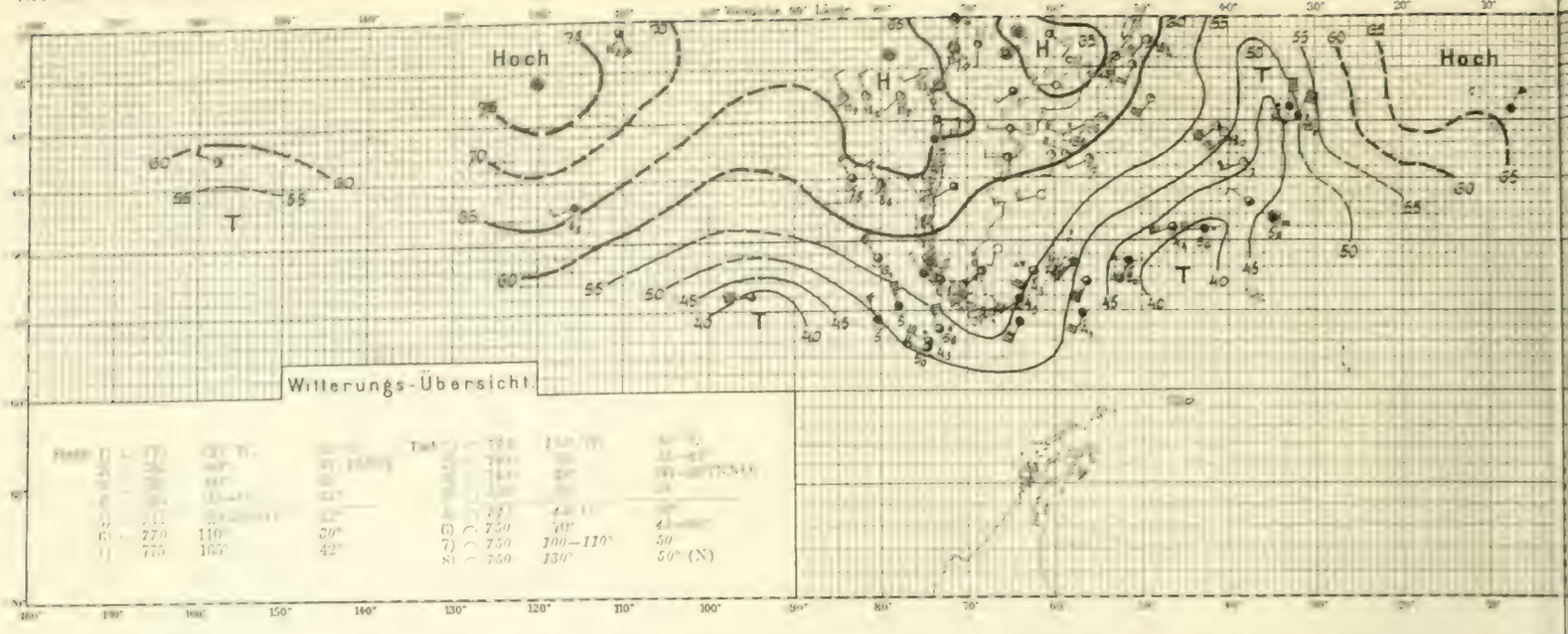

Nr. 62. 11. Oktober 1901

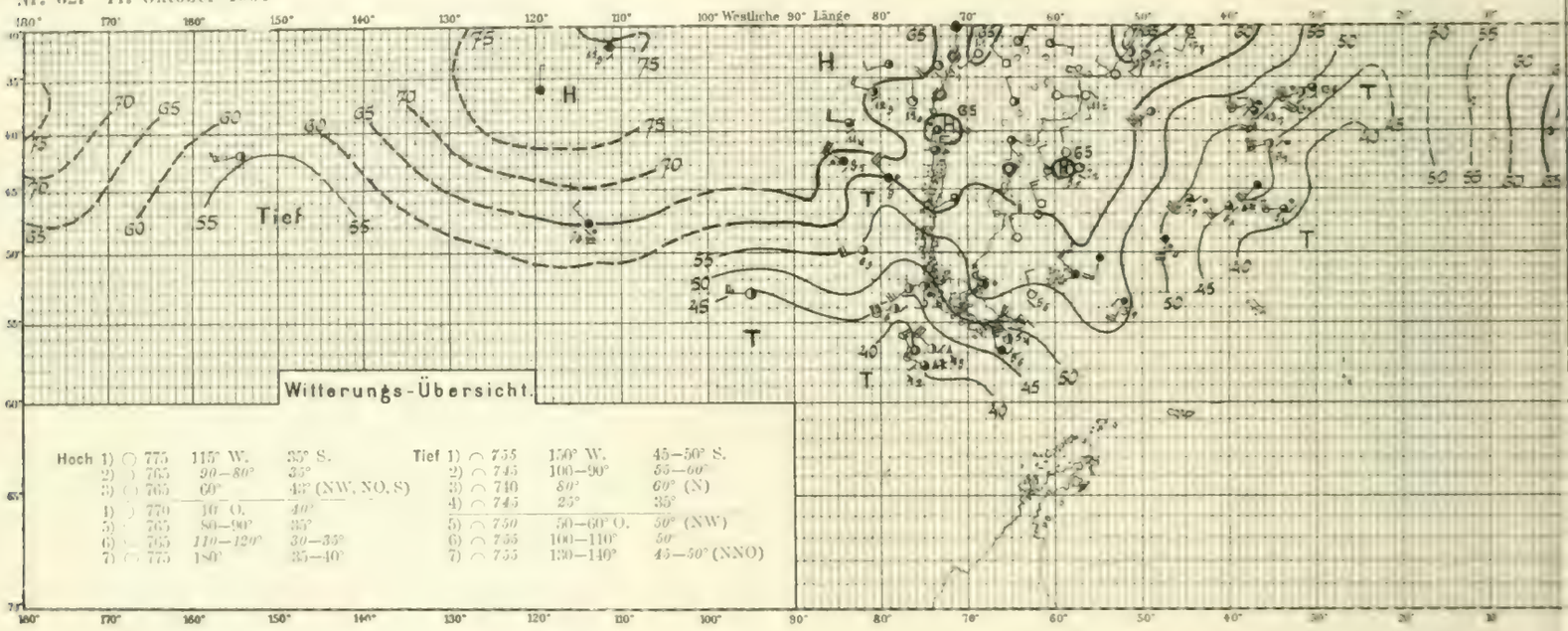

Nr. 63. 12. Oktober 1901

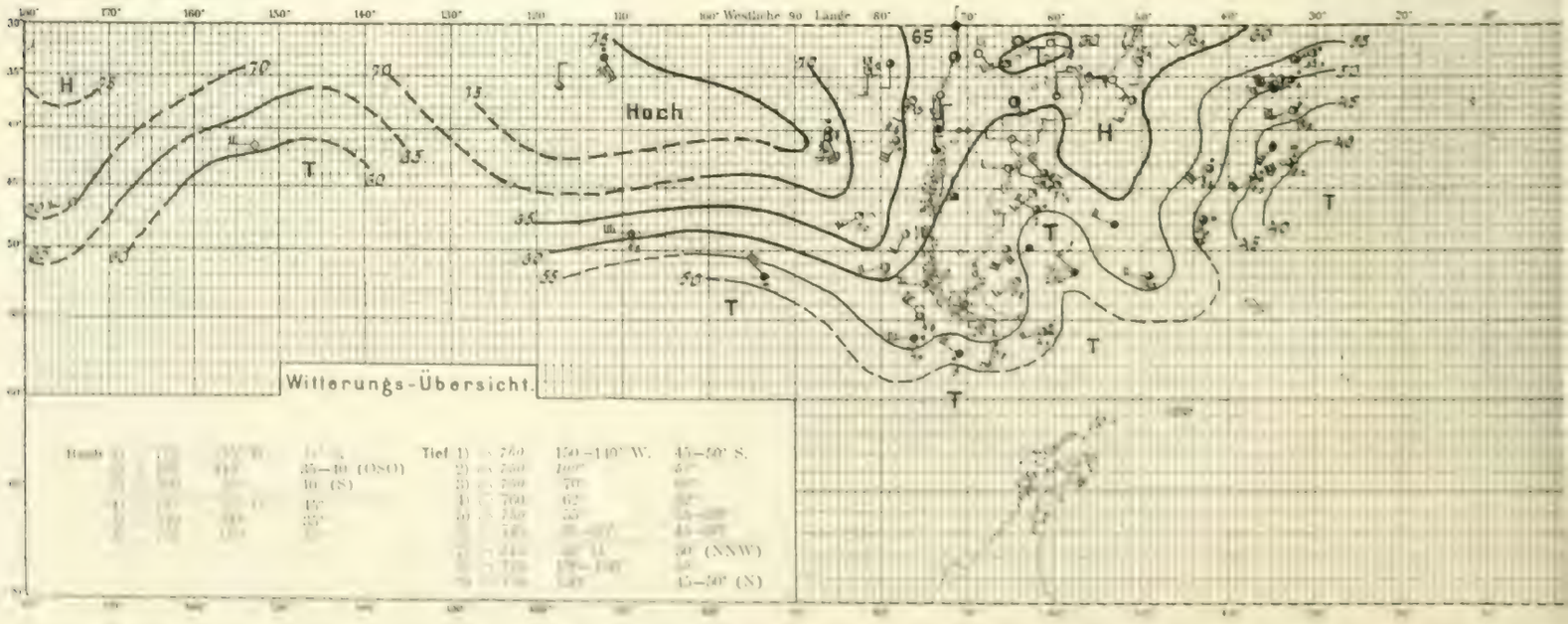

Nr. 61. 10. Oktober 1901

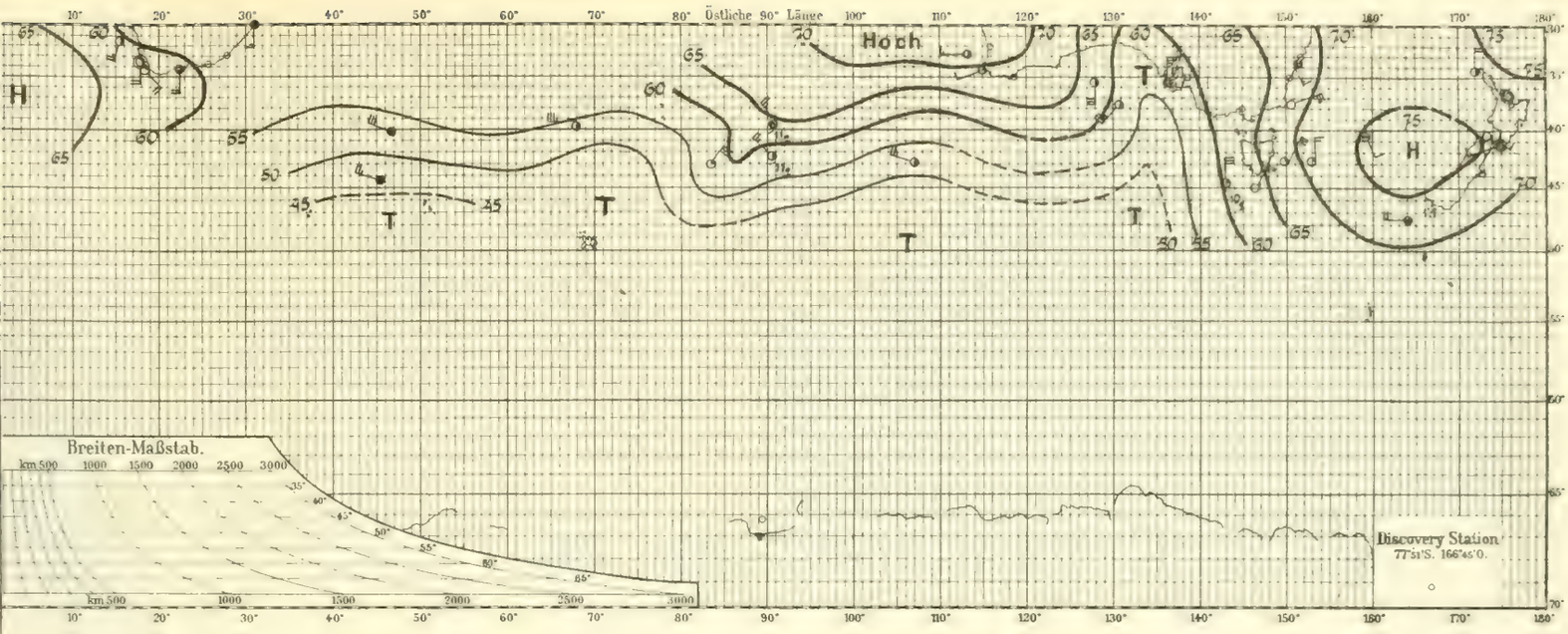

Nr. 62. 11. Oktober 1901

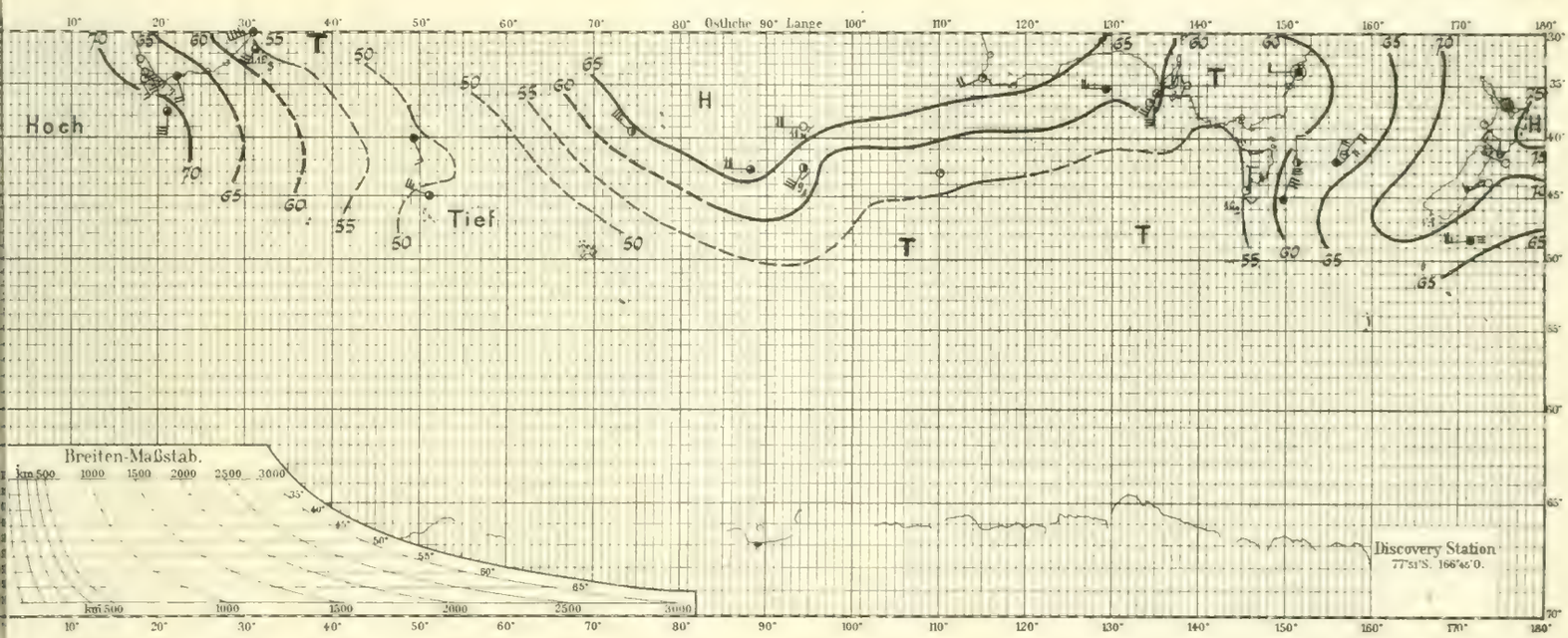

Nr. 63. 12. Oktober 1901

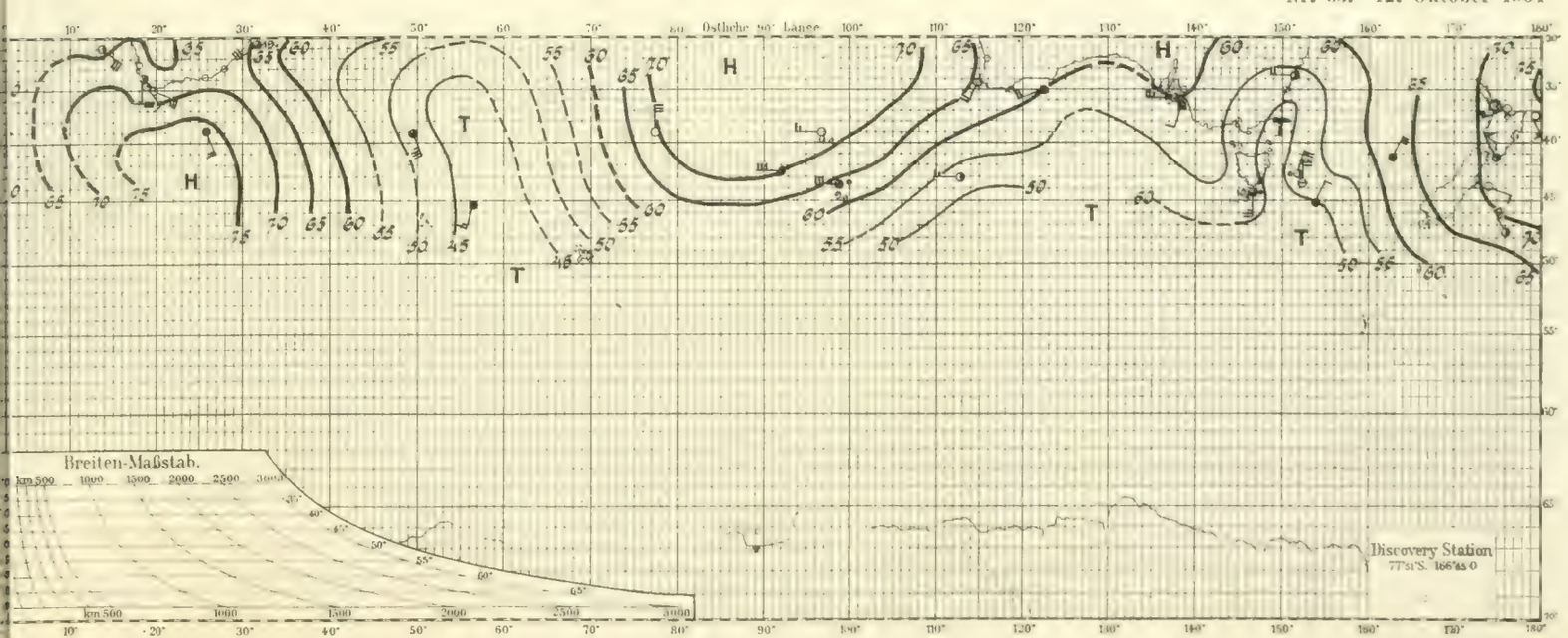

Nr. 64. 13. Oktober 1901

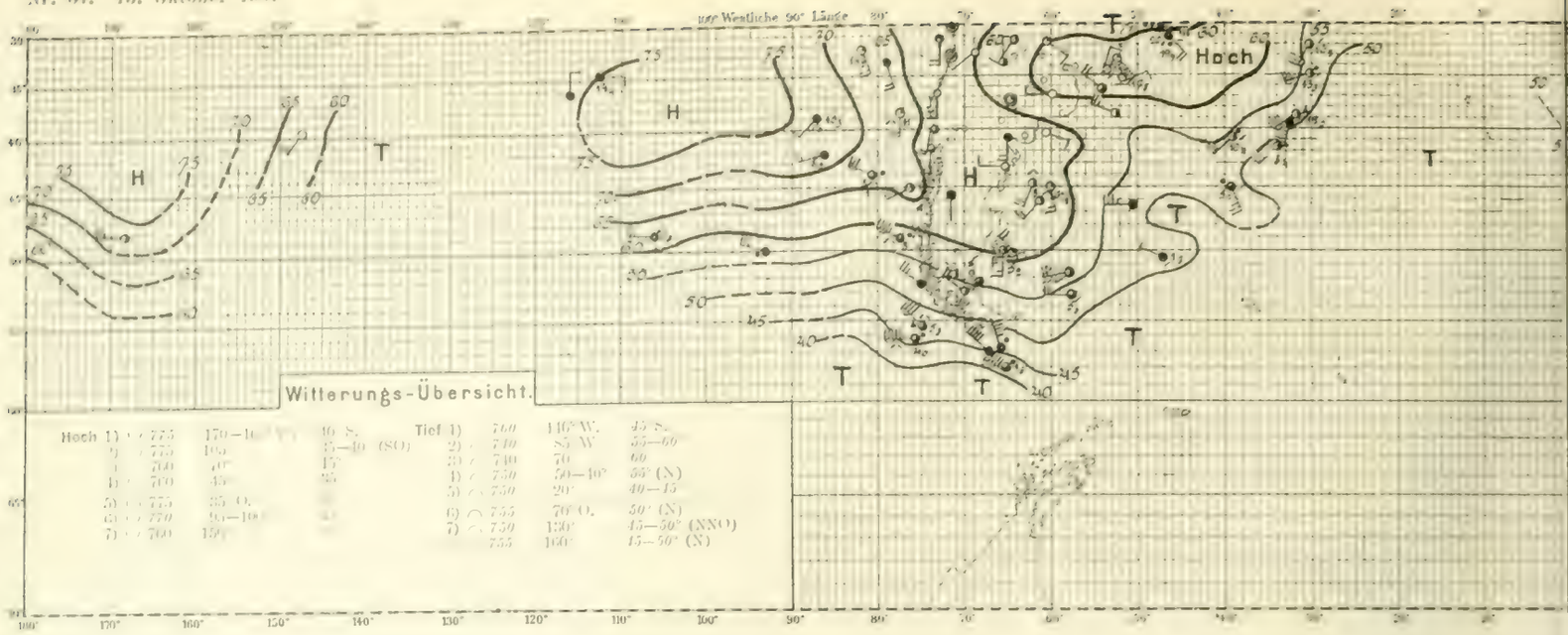

Nr. 65. 14. Oktober 1901

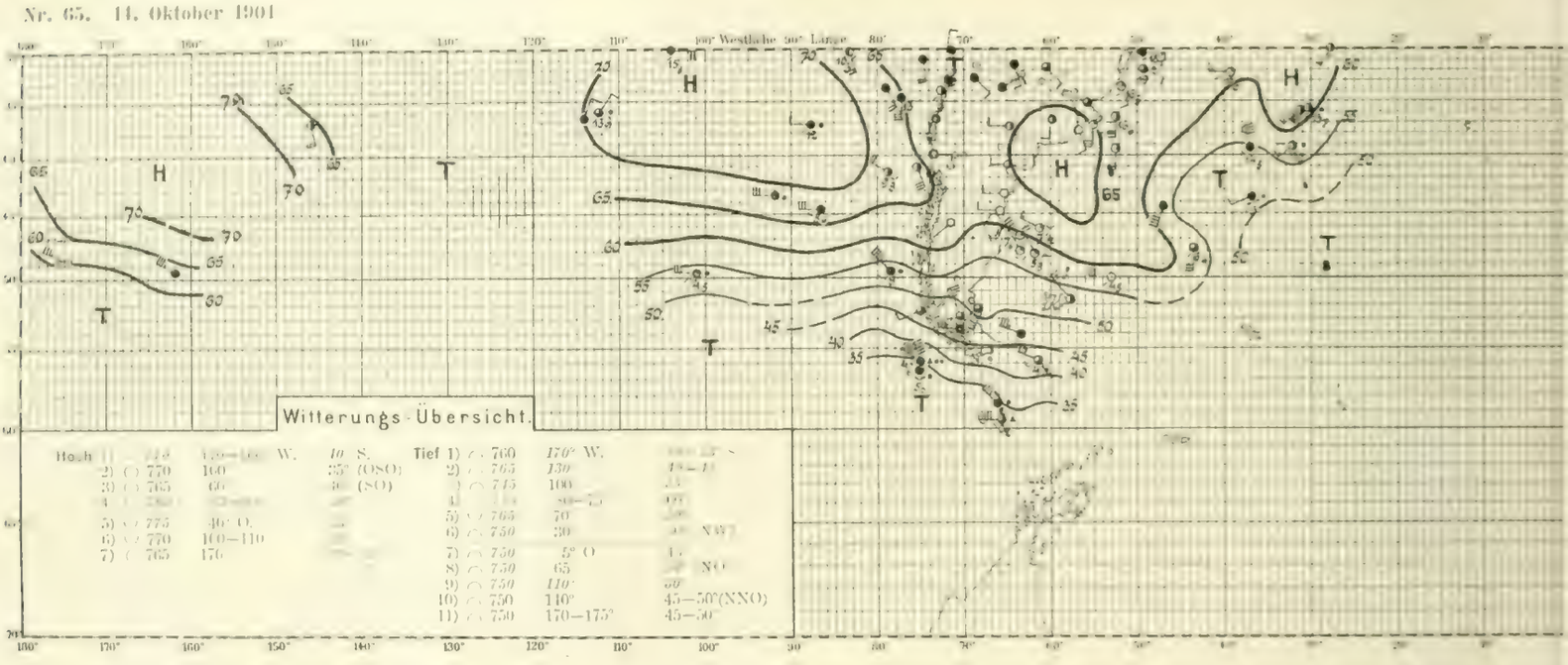

Nr. 66. 15. Oktober 1901

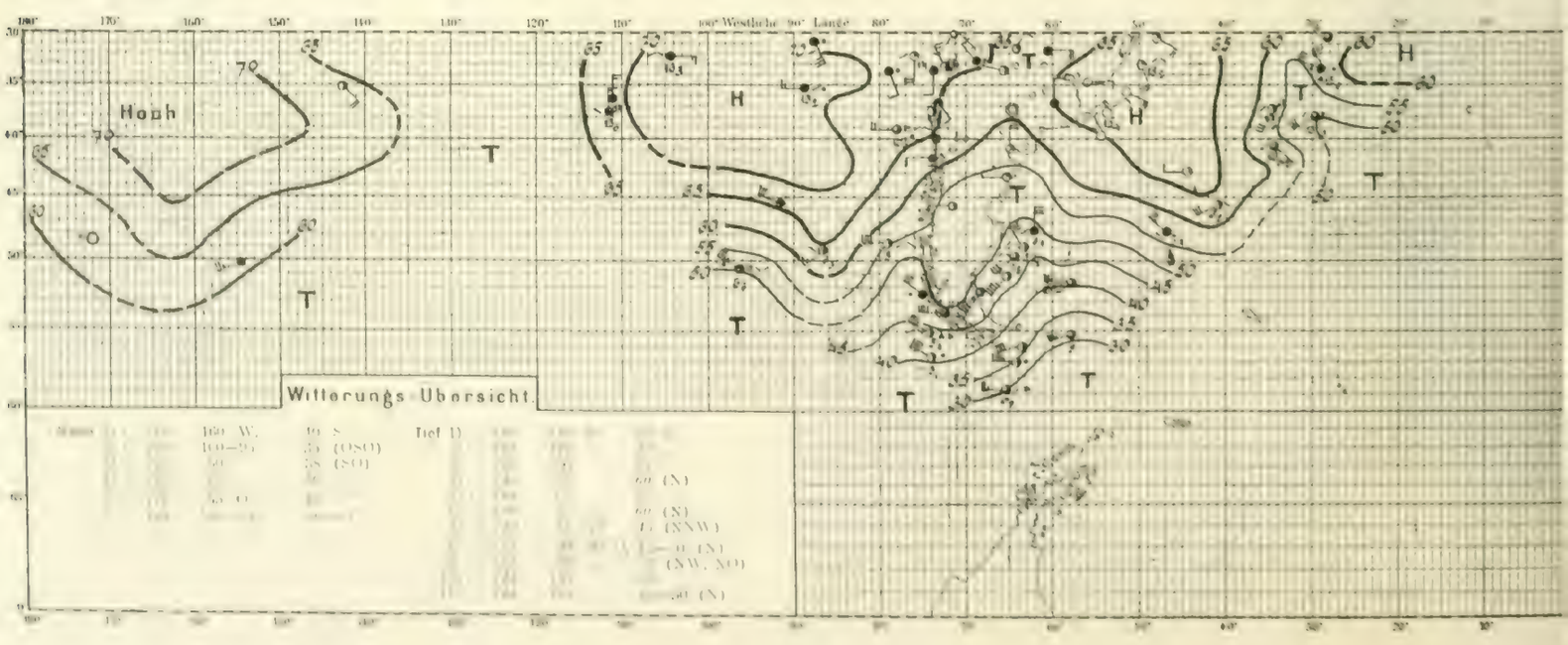

Nr. 64. 13. Oktober 1901

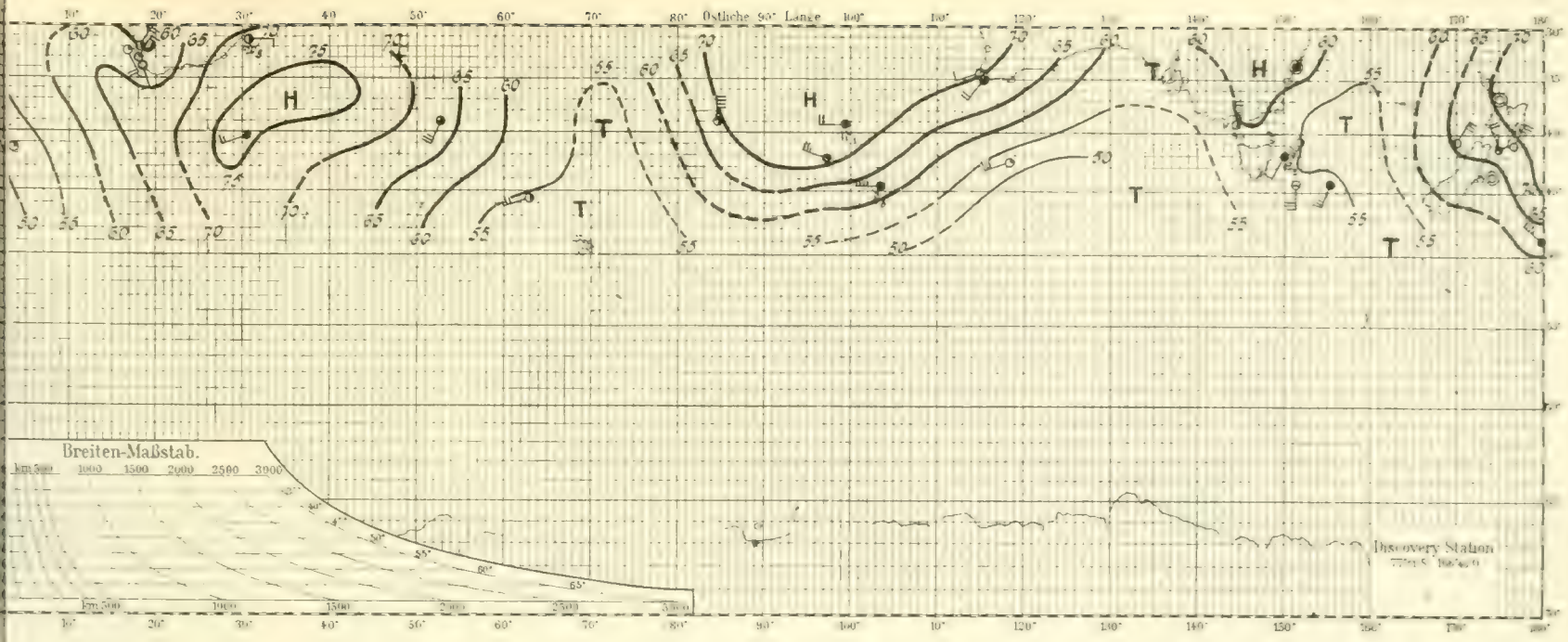

Nr. 65. 14. Oktober 1901

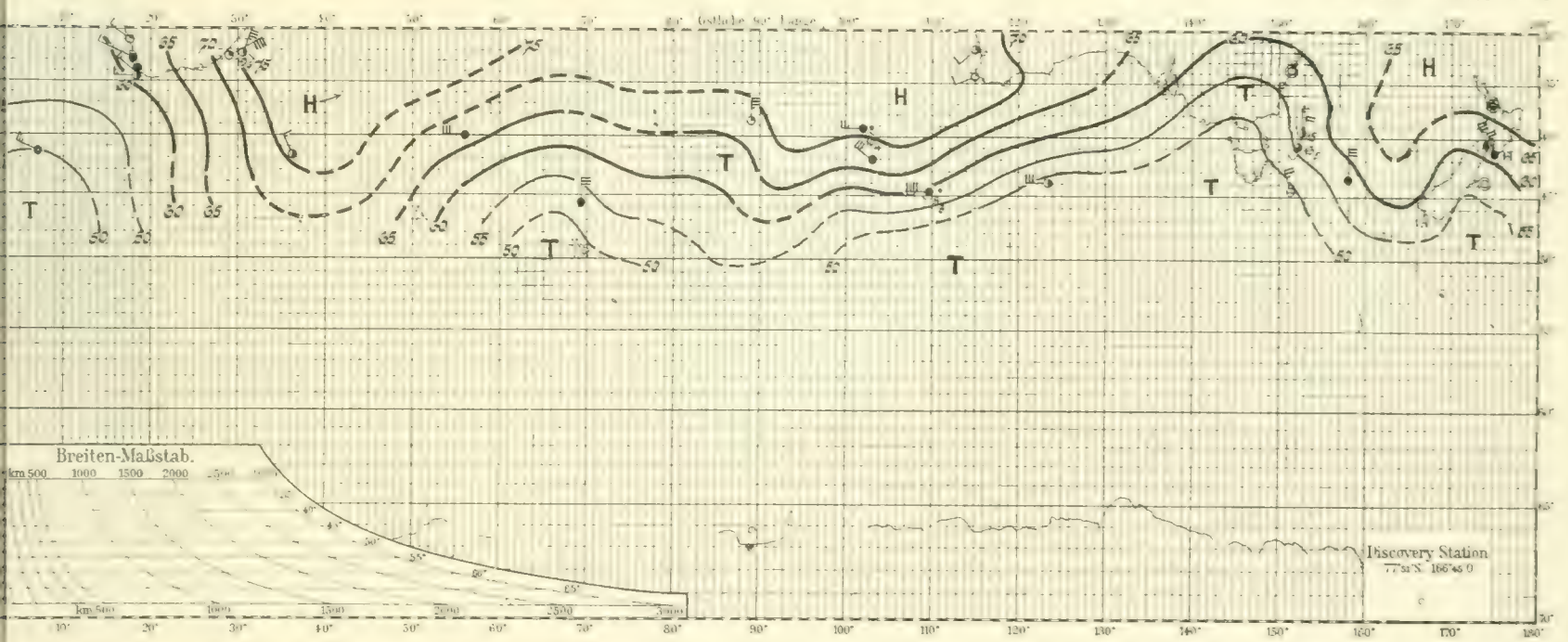

Nr. 66. 15. Oktober 1901

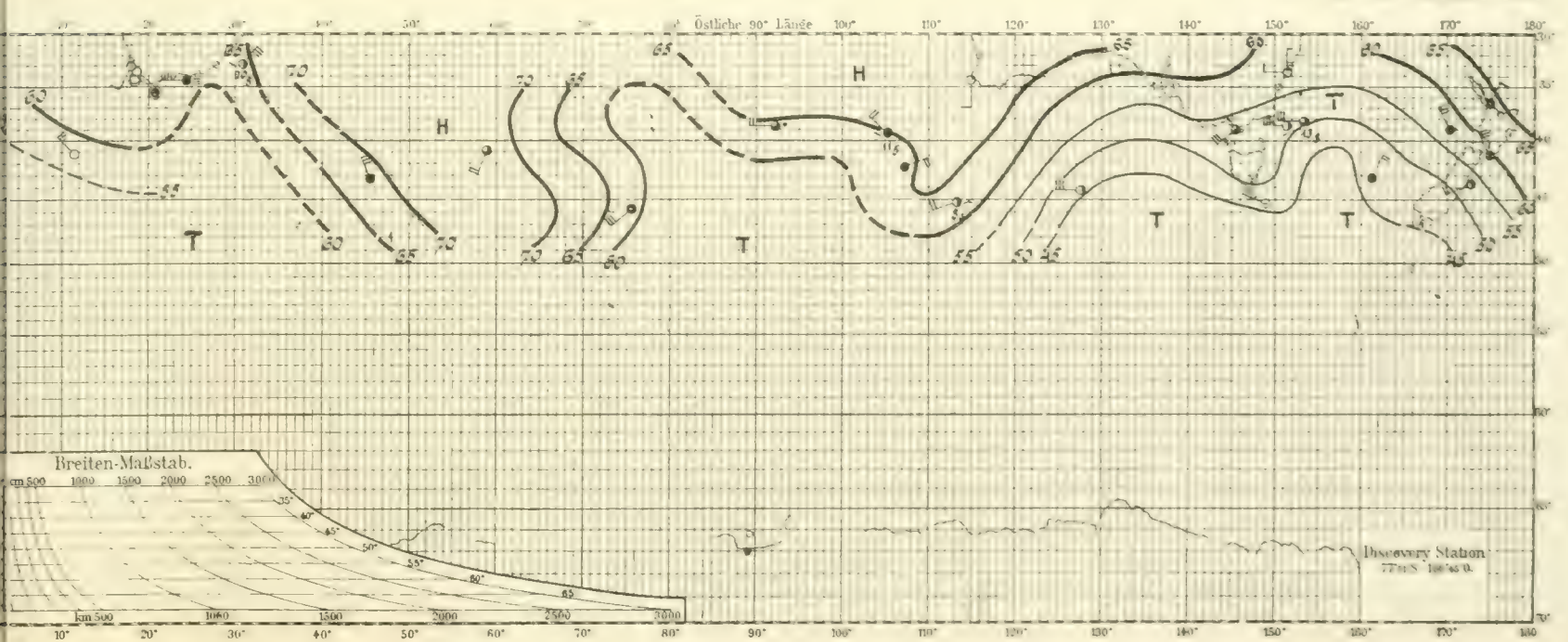

Nr. 67. 16. Oktober 1901

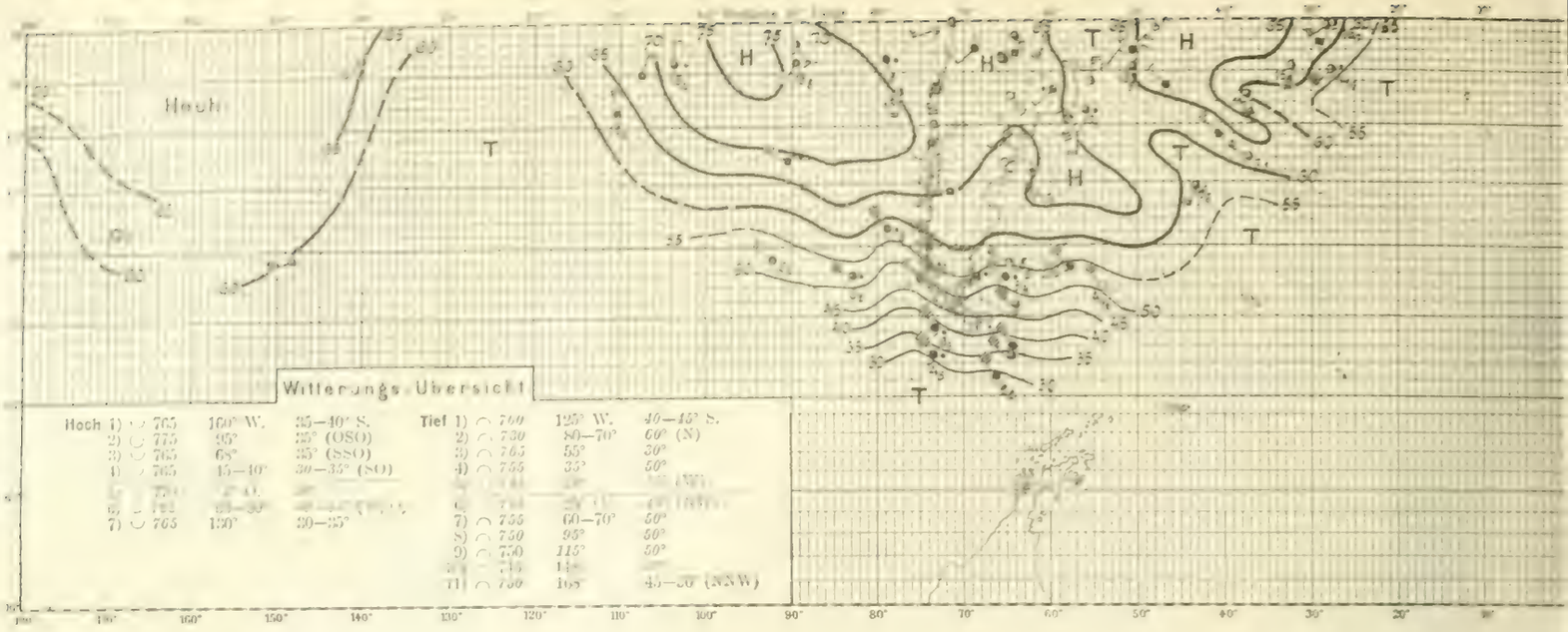

Nr. 68. 17. Oktober 1901

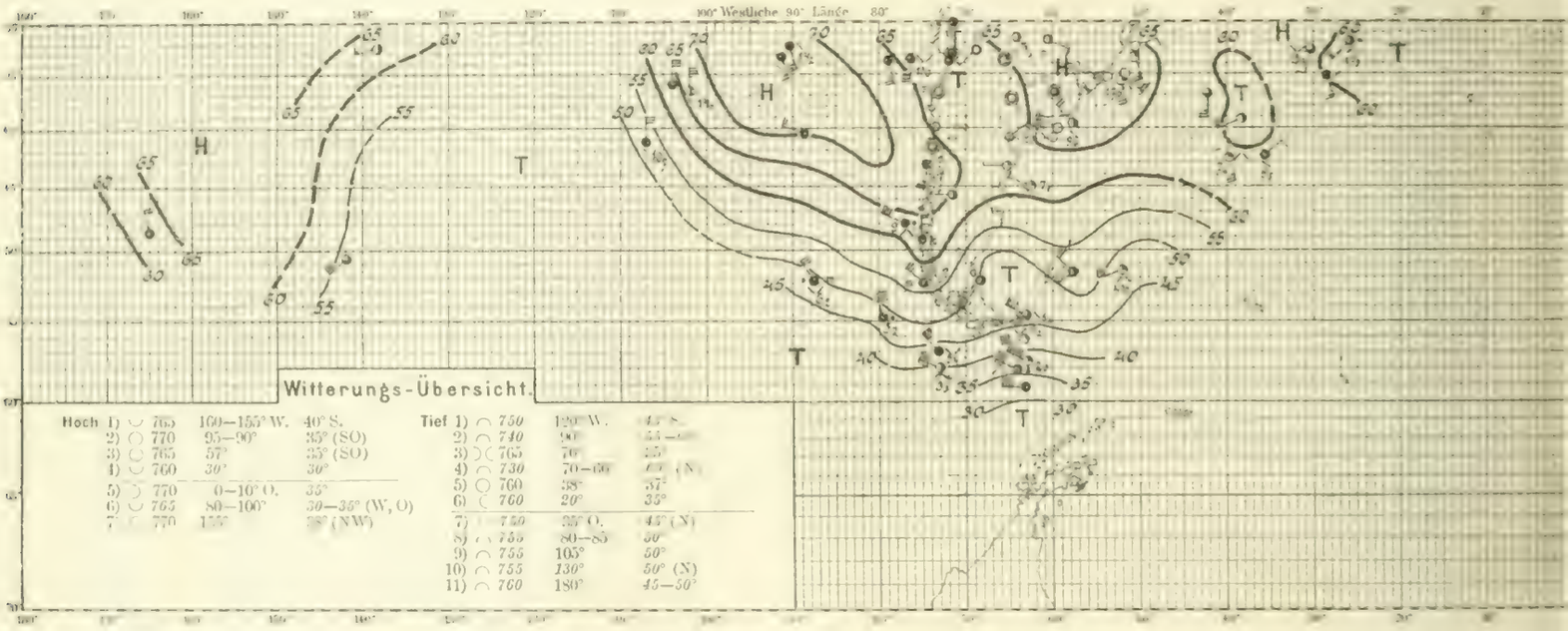

Nr. 69. 18. Oktober 1901

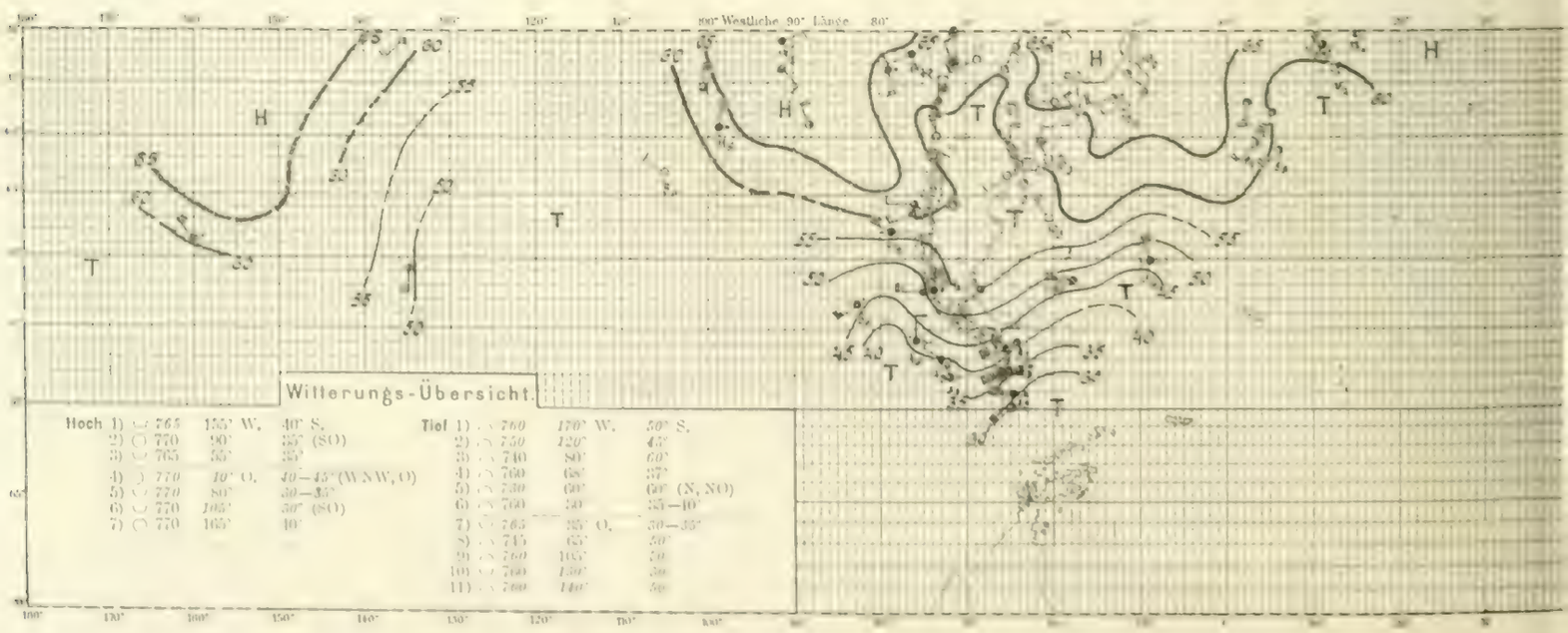

Nr. 67. 16. Oktober 1901

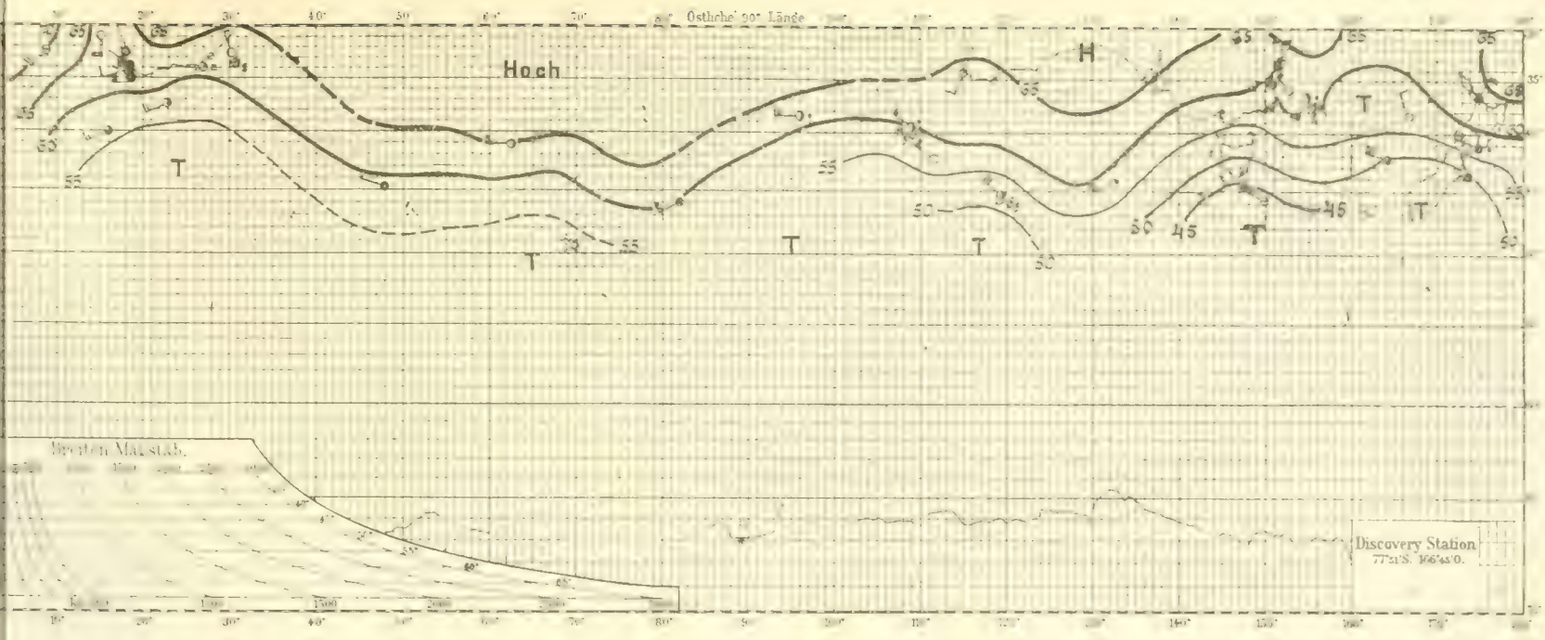

Nr. 68. 17. Oktober 1901

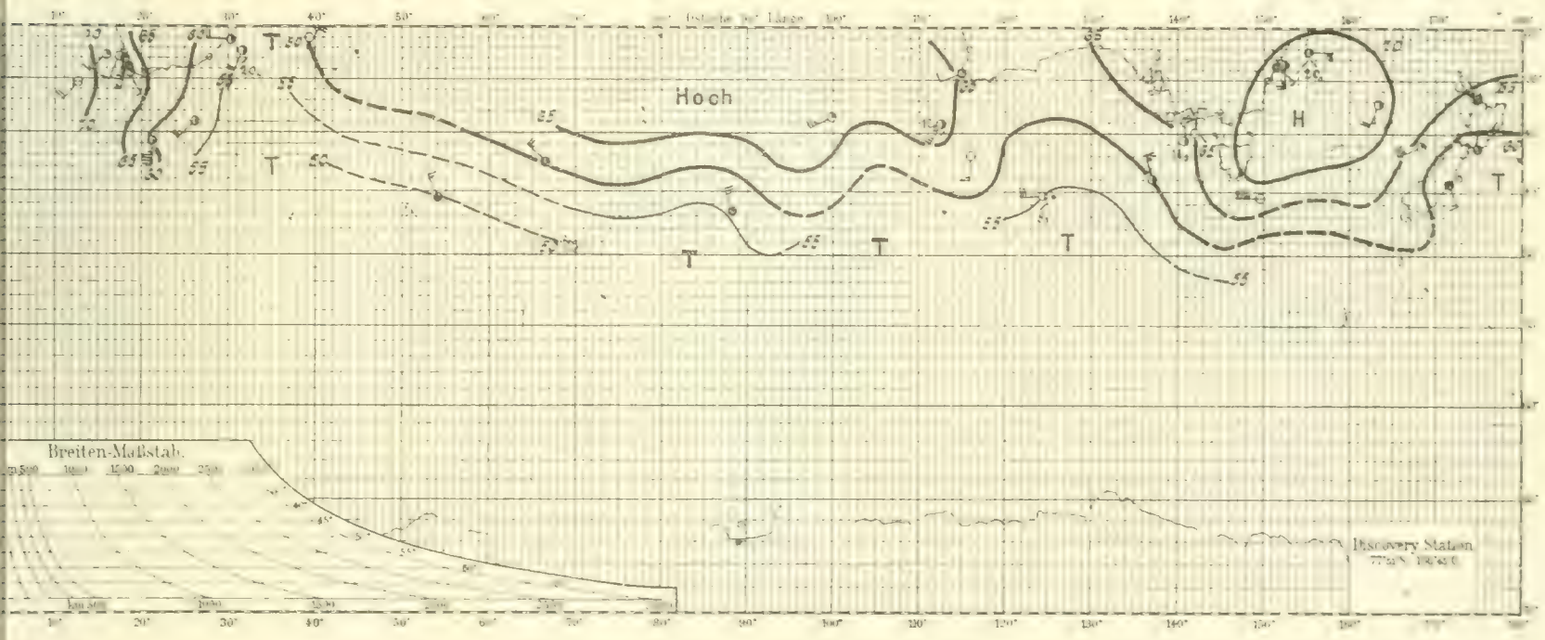

Nr. 69. 18. Oktober 1901

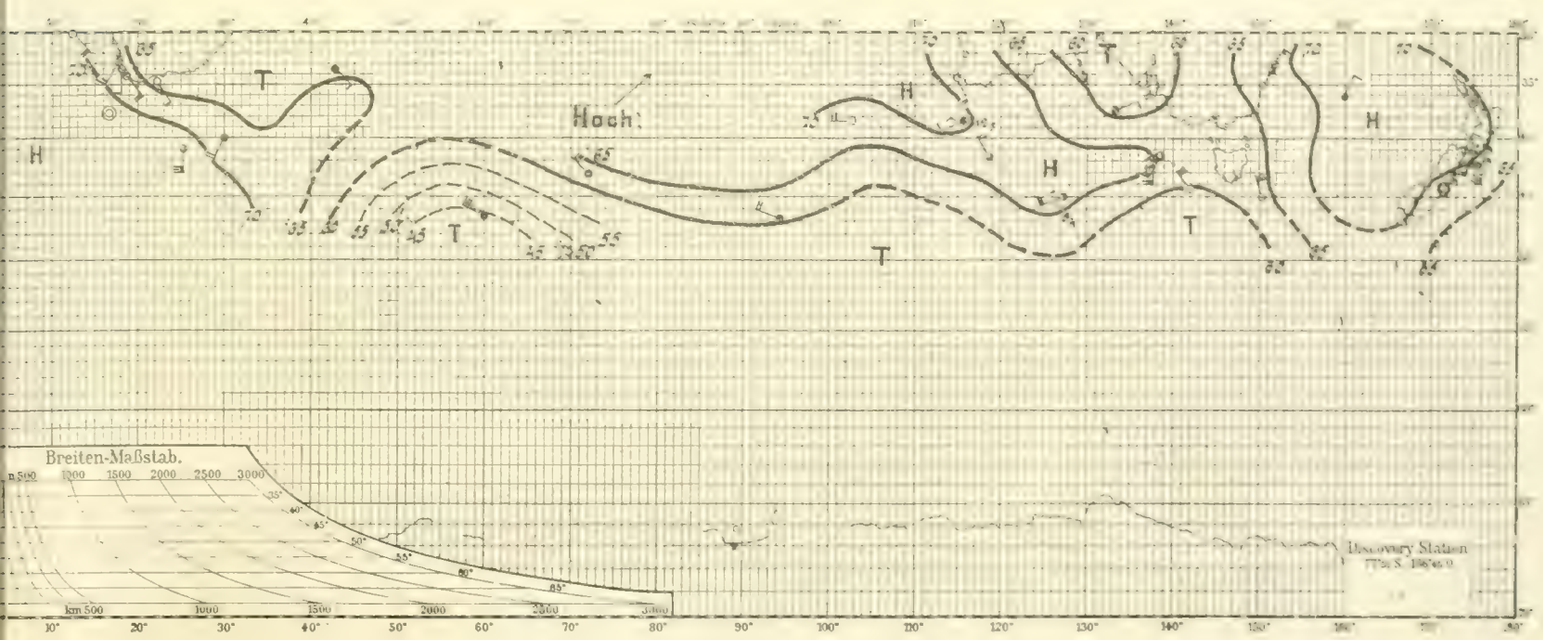

Nr. 70. 19. Oktober 1901

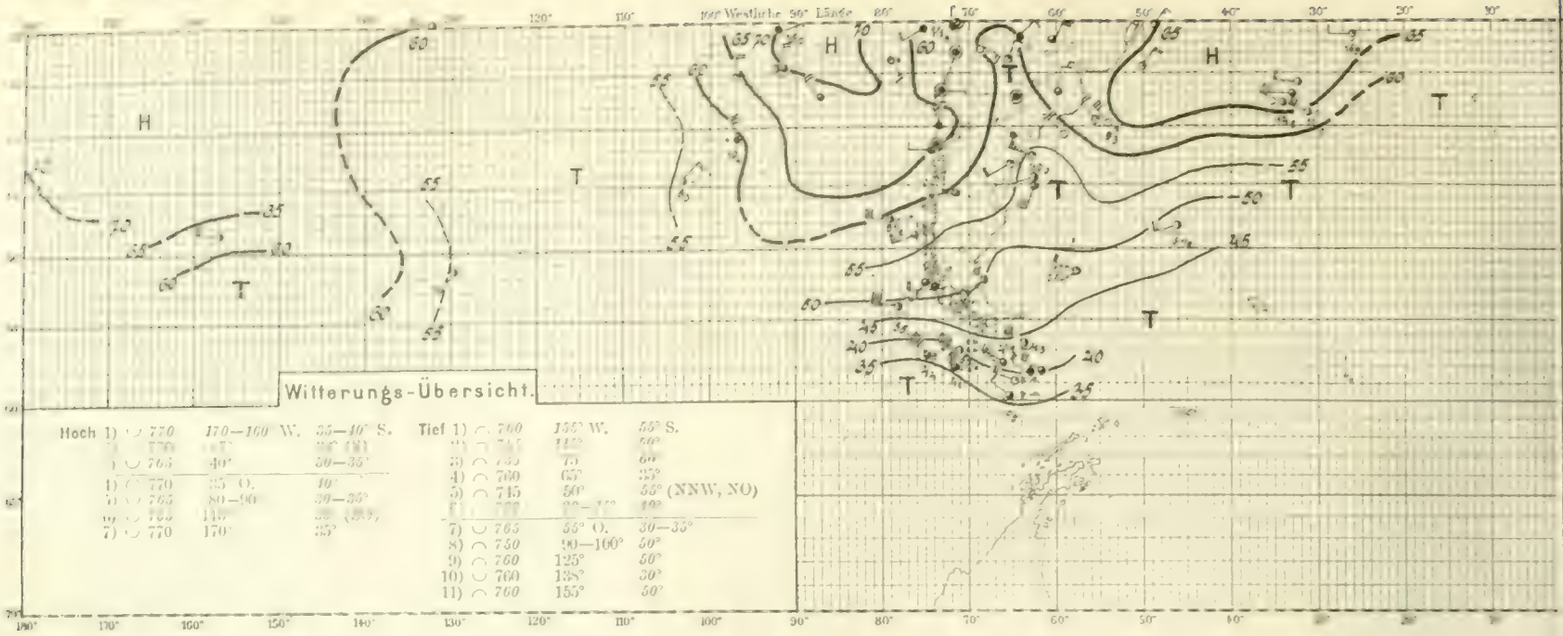

Nr. 71. 20. Oktober 1901

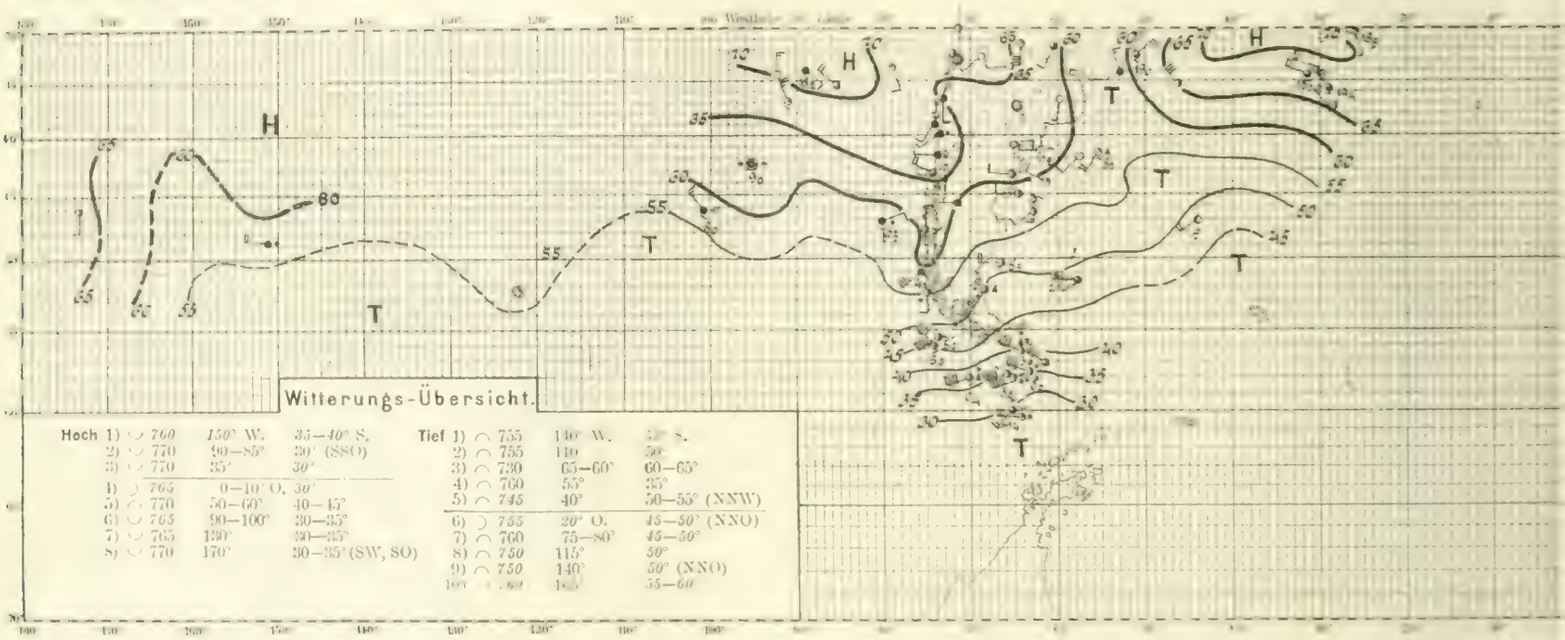

Nr. 72. 21. Oktober 1901

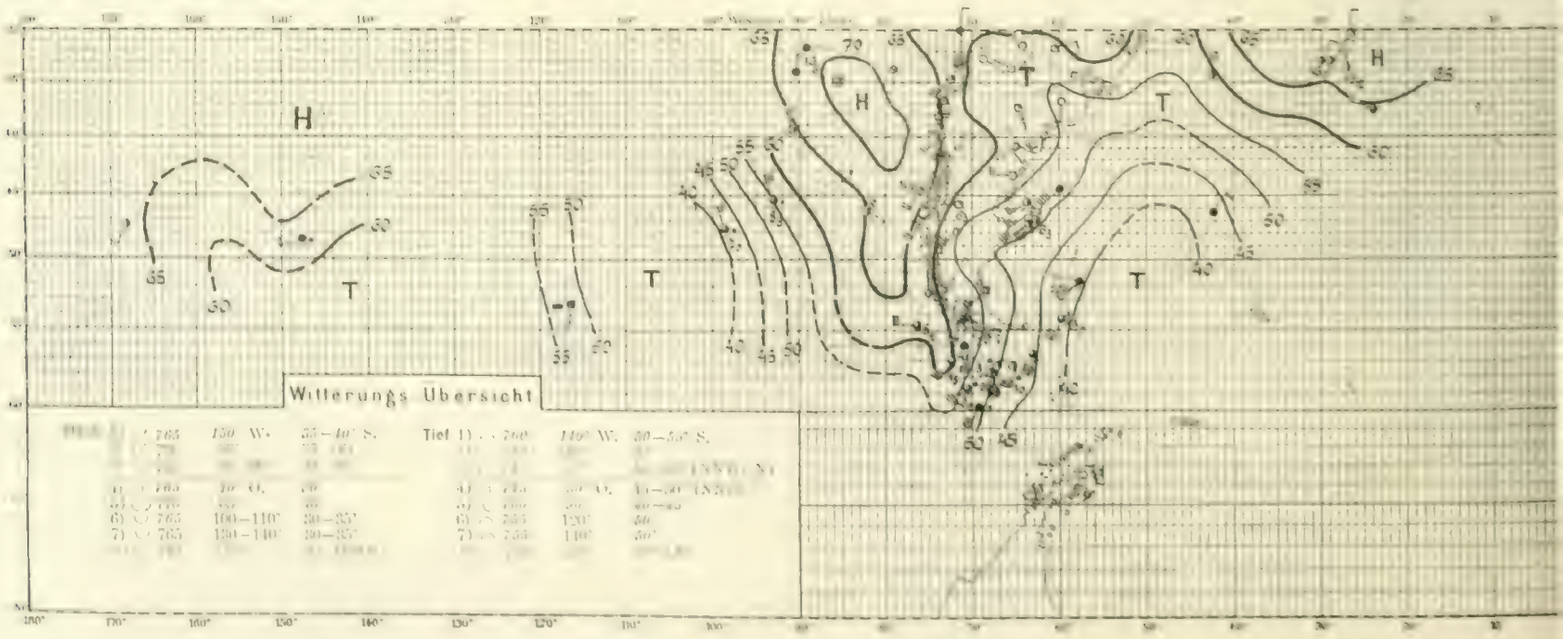

Nr. 70. 19. Oktober 1901

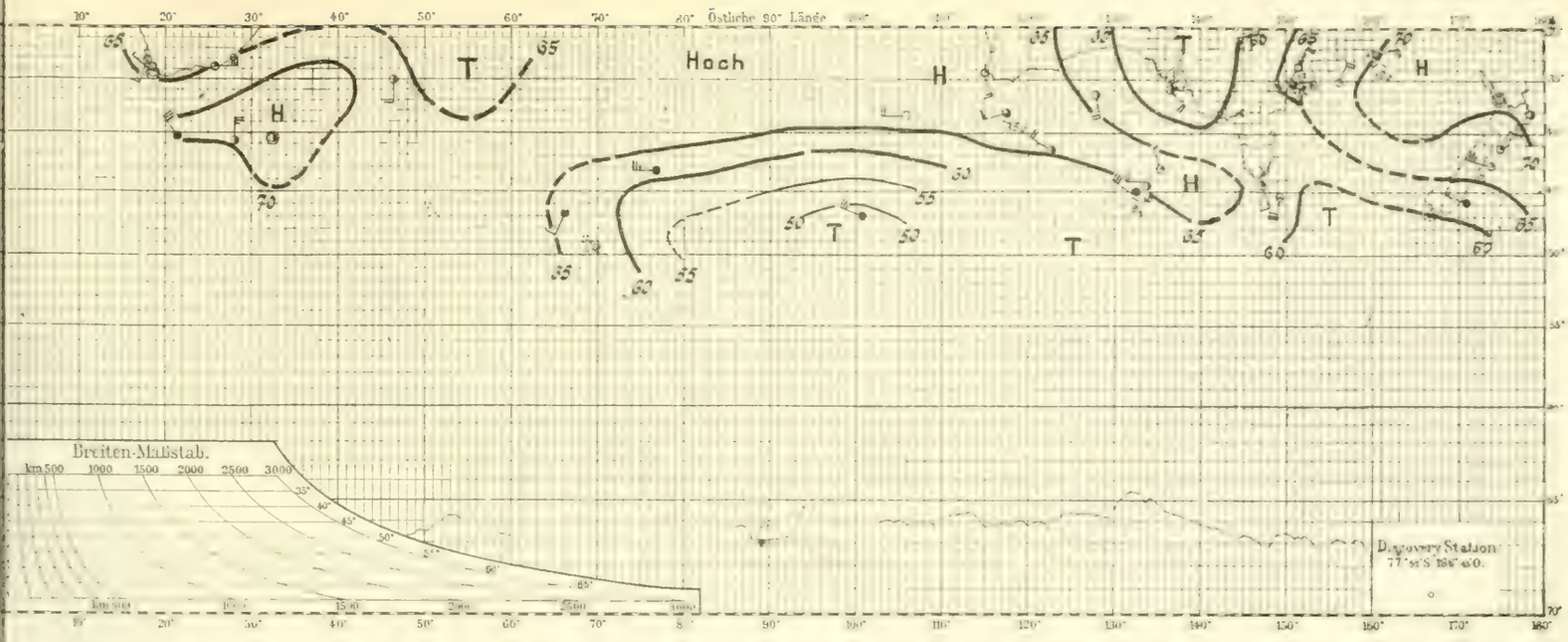

Nr. 71. 20. Oktober 1901

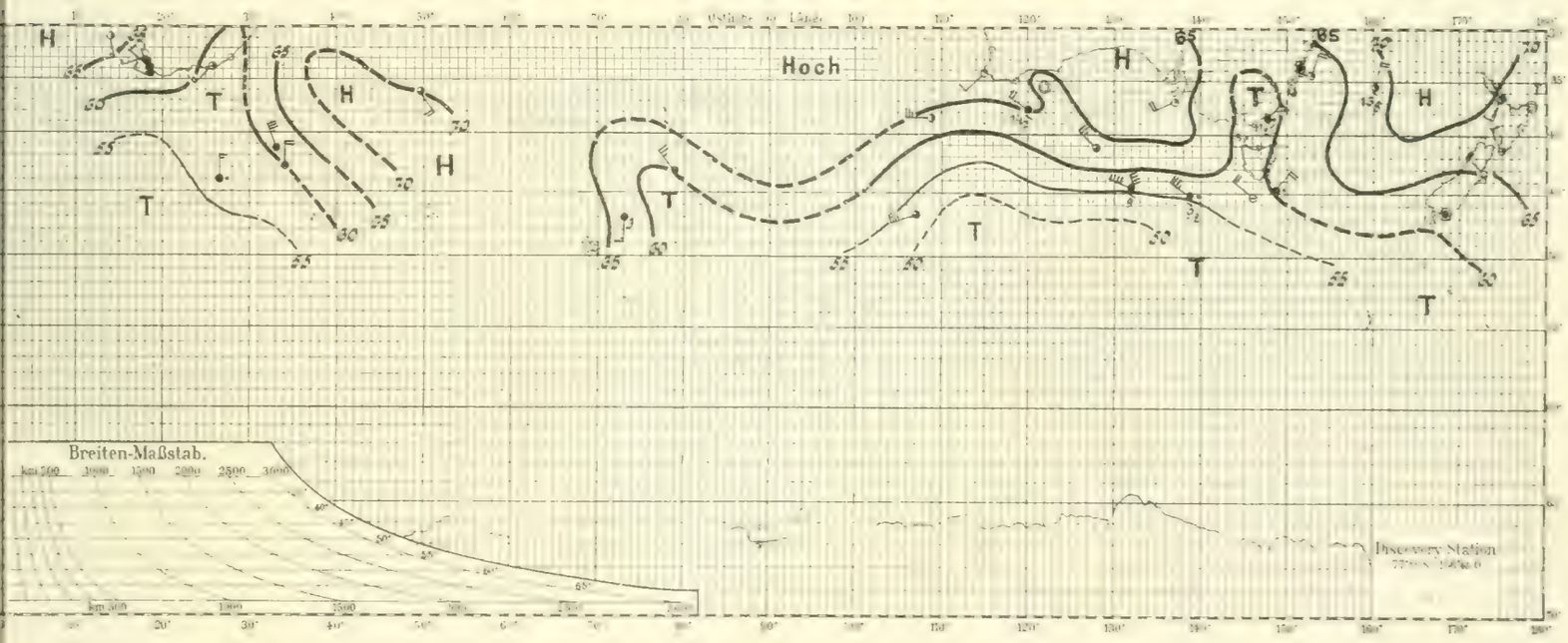

Nr. 72. 21. Oktober 1901

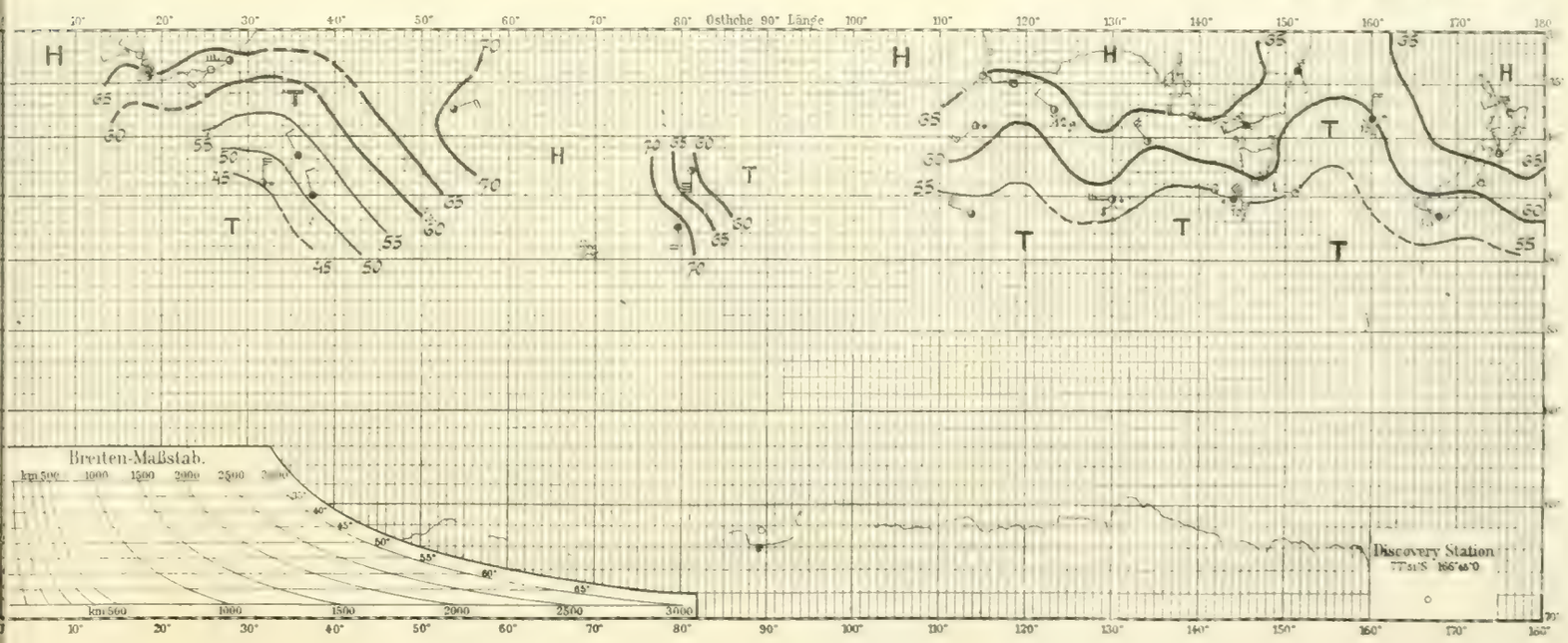

Tafel 25. Nr.

22. 24. Oktobe

Nr. 73. 22. Oktober 1901

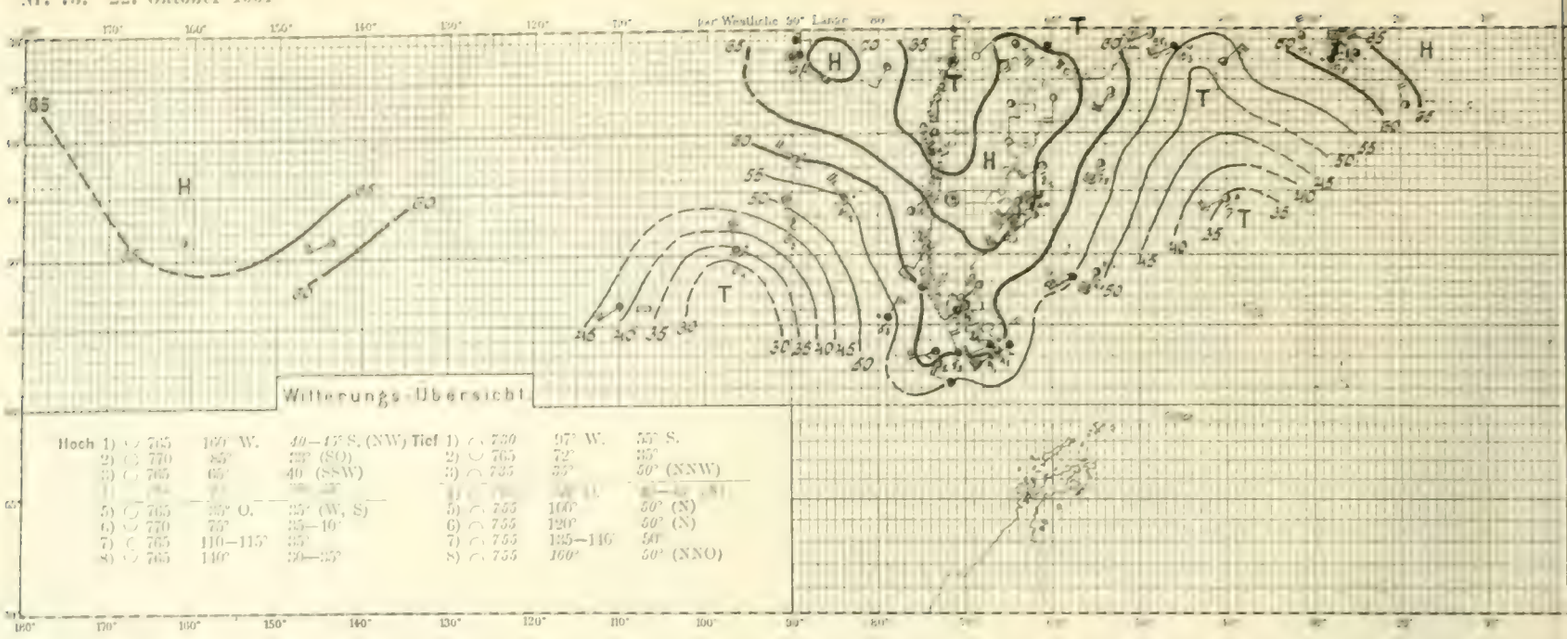

Nr. 74. 23. Oktober 1901

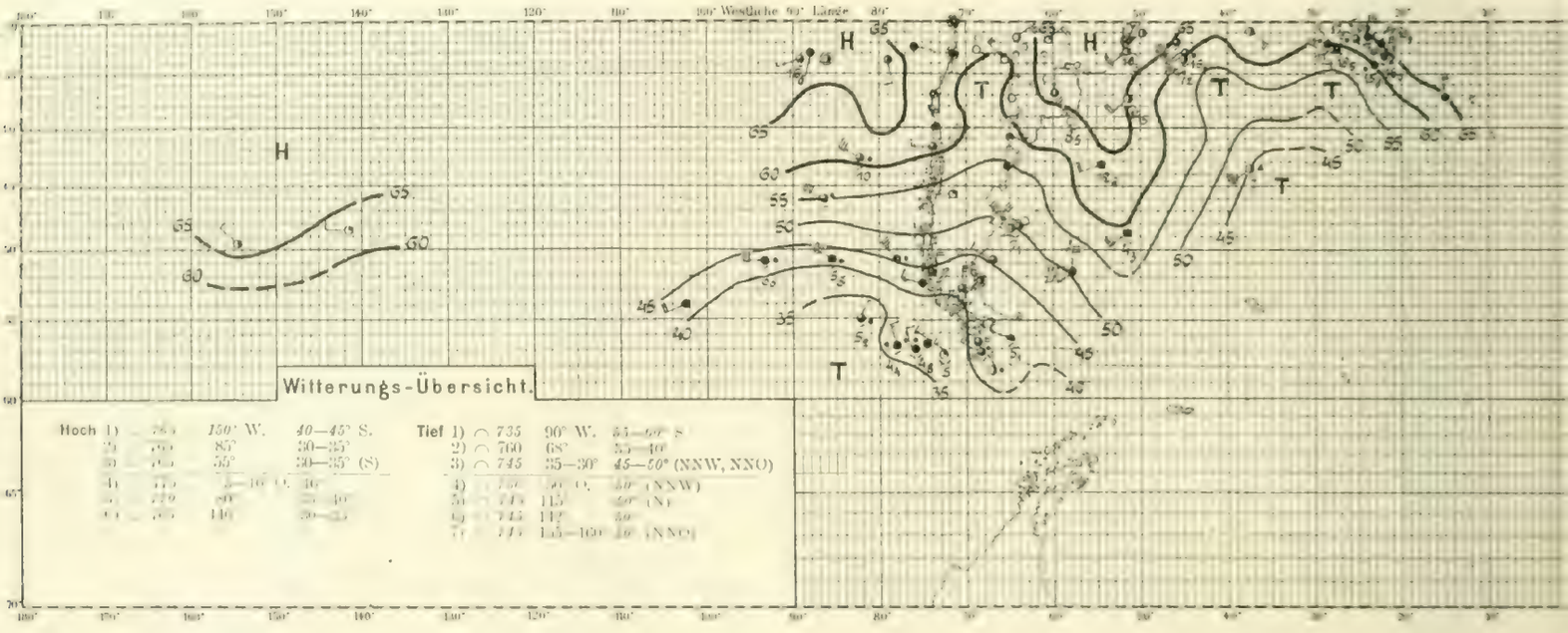

Nr. 75. 24. Oktober 1901

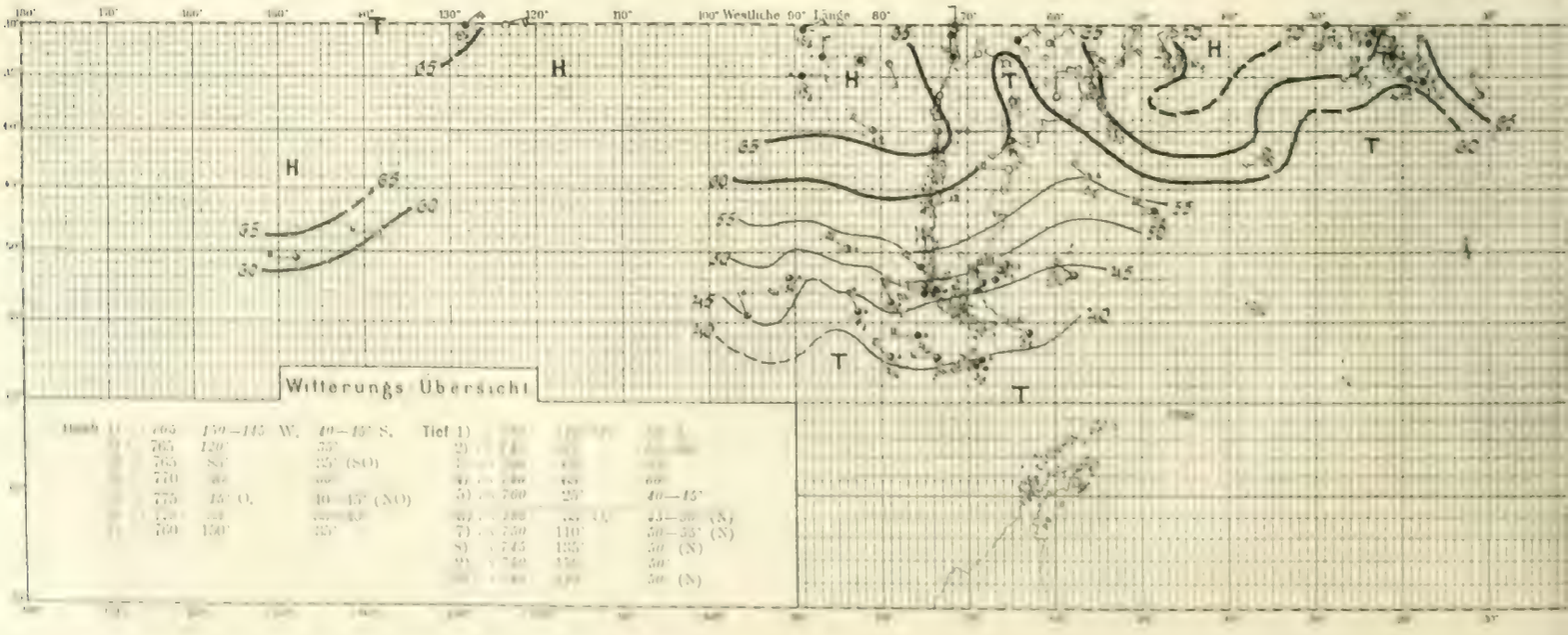

Nr. 73. 22. Oktober 1901

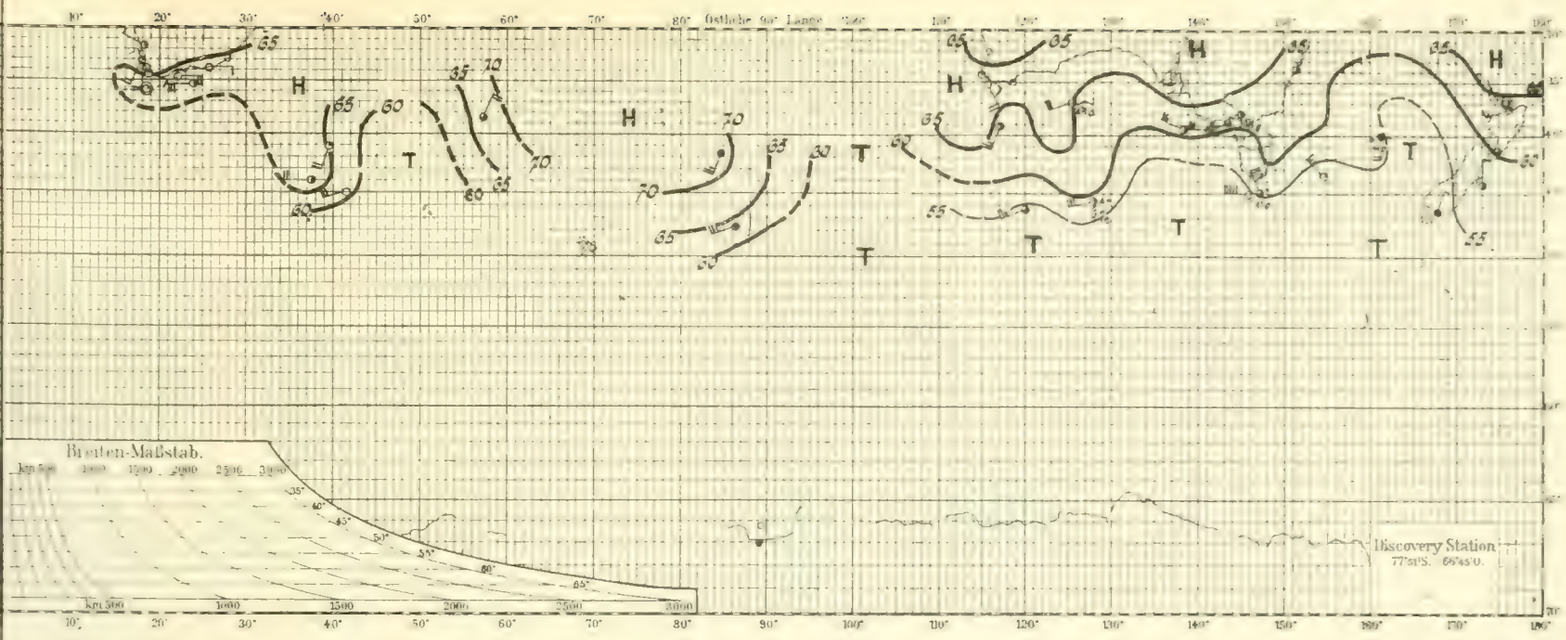

Nr. 74. 23. Oktober 1901

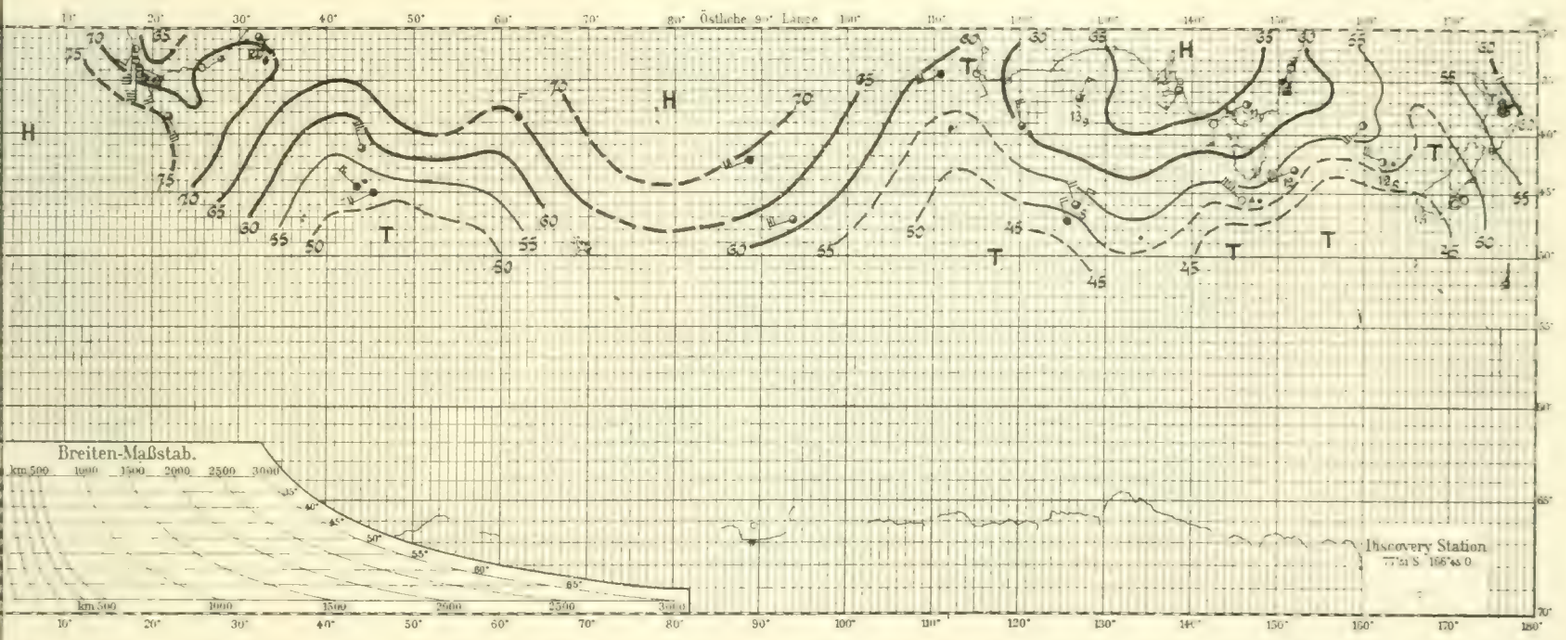

Nr. 75. 24. Oktober 1901

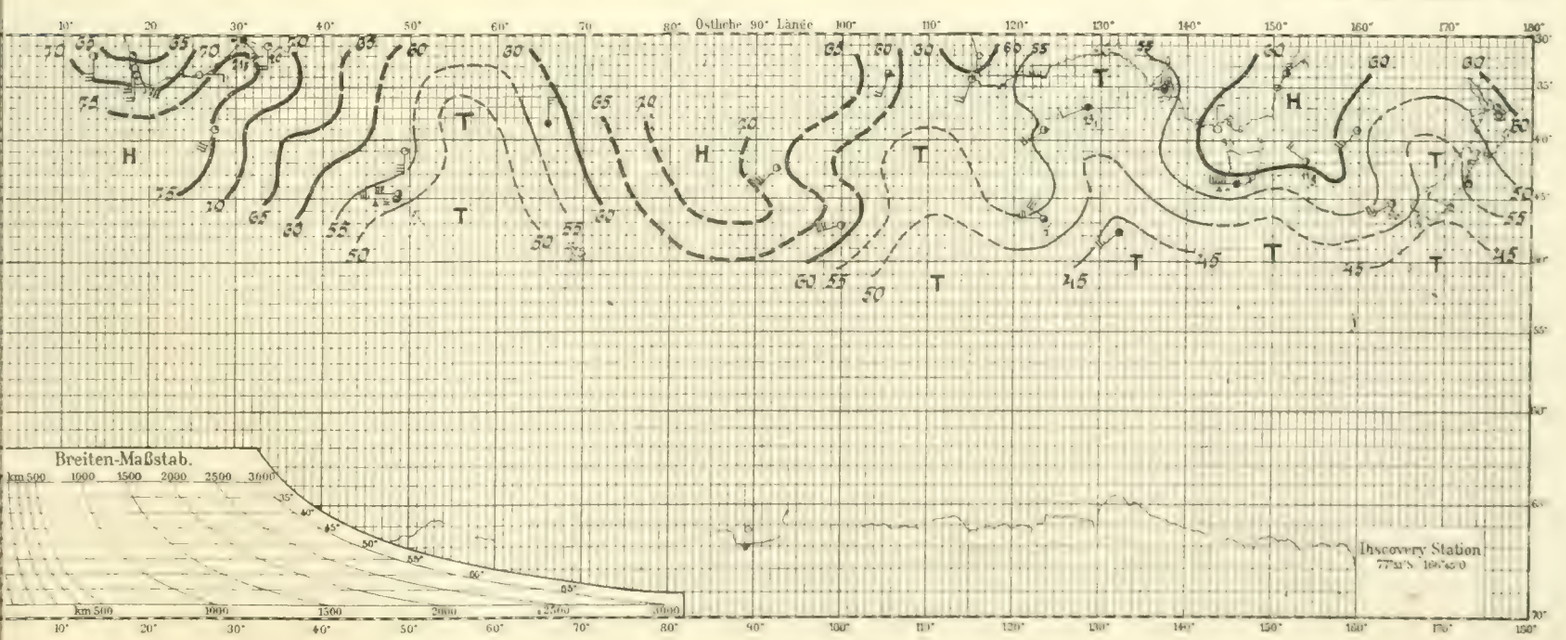

Nr. 76. 25. Oktober 1901

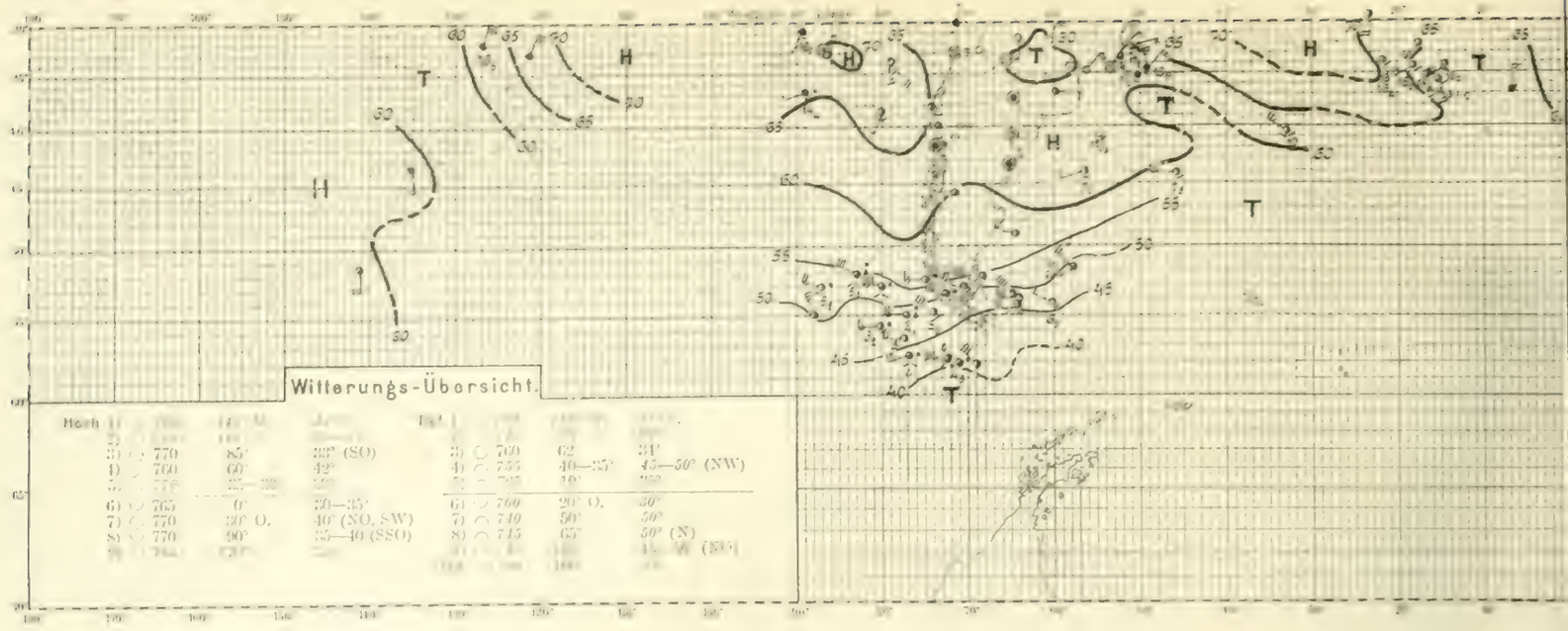

Hoch				Tief			
3)	◡ 770	85°	33° (SO)	3)	◠ 760	62	33°
4)	◡ 760	60°	42°	4)	◠ 755	40—35°	45—50° (NW)
6)	◡ 765	0°	30—35°	6)	◠ 760	20° O.	30°
7)	◡ 770	30° O.	40° (SO, SW)	7)	◠ 740	50°	50°
8)	◡ 770	90°	35—40 (SSO)	8)	◠ 745	65°	50° (N)

Nr. 77. 26. Oktober 1901

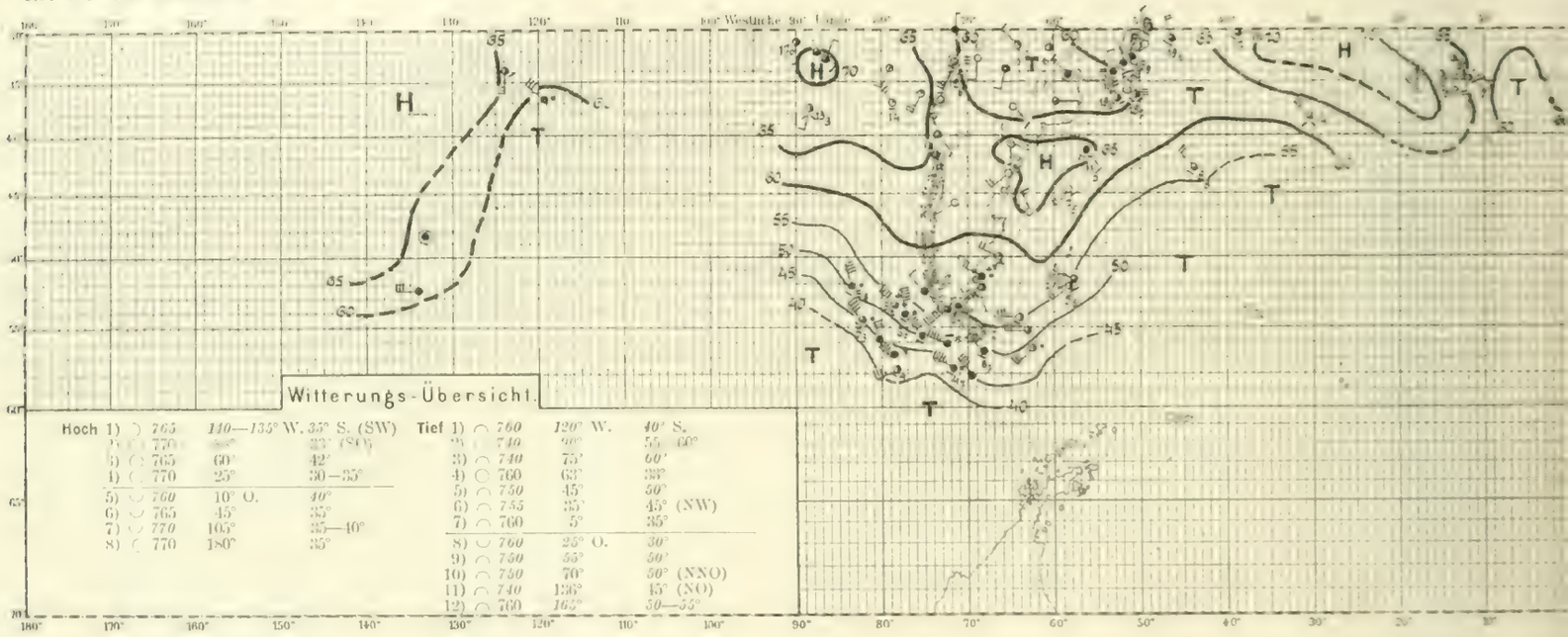

Hoch				Tief			
1)	◡ 765	140—135° W.	35° S. (SW)	1)	◠ 760	120° W.	40° S.
3)	◡ 765	60°	42°	3)	◠ 740	75°	60°
4)	◡ 770	25°	30—35°	4)	◠ 760	63°	33°
5)	◡ 760	10° O.	40°	5)	◠ 750	45°	50°
6)	◡ 765	45°	35°	6)	◠ 735	35°	45° (NW)
7)	◡ 770	165°	35—40°	7)	◠ 760	5°	35°
8)	◡ 770	180°	35°	8)	◠ 760	25° O.	30°
				9)	◠ 750	55°	50°
				10)	◠ 750	70°	50° (NNO)
				11)	◠ 740	135°	45° (NO)
				12)	◠ 760	165°	50—55°

Nr. 78. 27. Oktober 1901

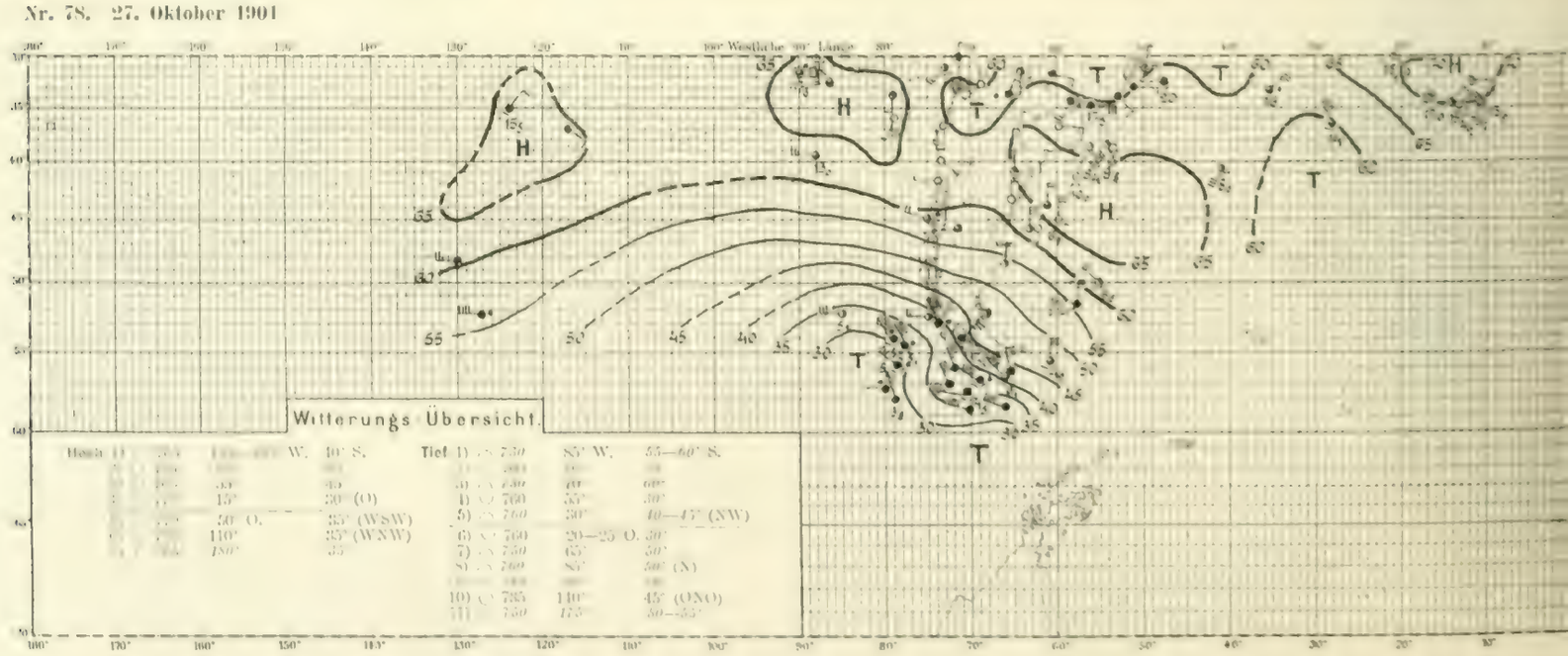

Hoch				Tief			
		W.	40° S.	1)	◠ 750	85° W.	55—60° S.
		55°	45°	3)	◠ 750	60°	60°
		15°	30° (O)	4)	◡ 760	55°	30°
		50° O.	35° (WSW)	5)	◠ 760	30°	40—45° (NW)
		110°	35° (WNW)	6)	◠ 760	20—25° O.	30°
		180°	35°	7)	◠ 750	65°	50°
				8)	◠ 760	85°	50° (N)
				10)	◡ 765	140°	45° (ONO)
				11)	750	175°	50—55°

Nr. 76. 25. Oktober 1901

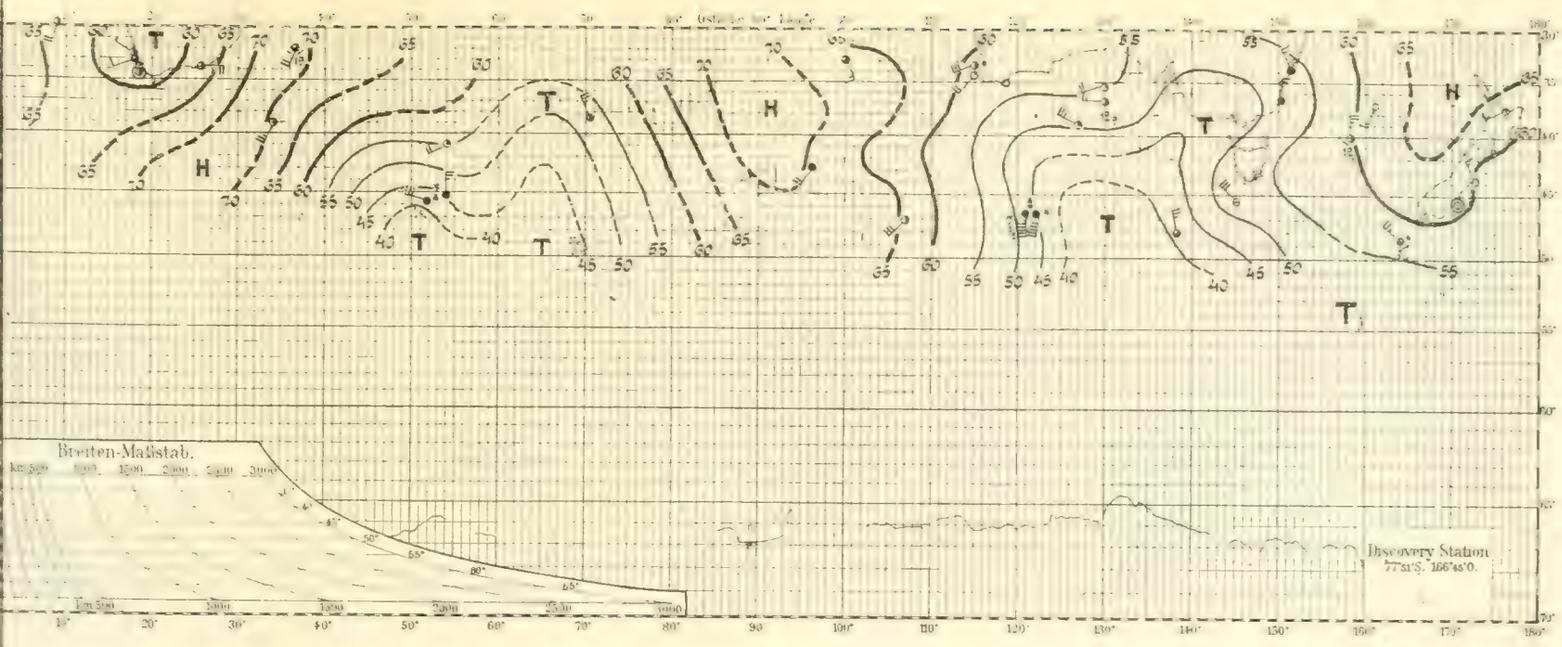

Nr. 77. 26. Oktober 1901

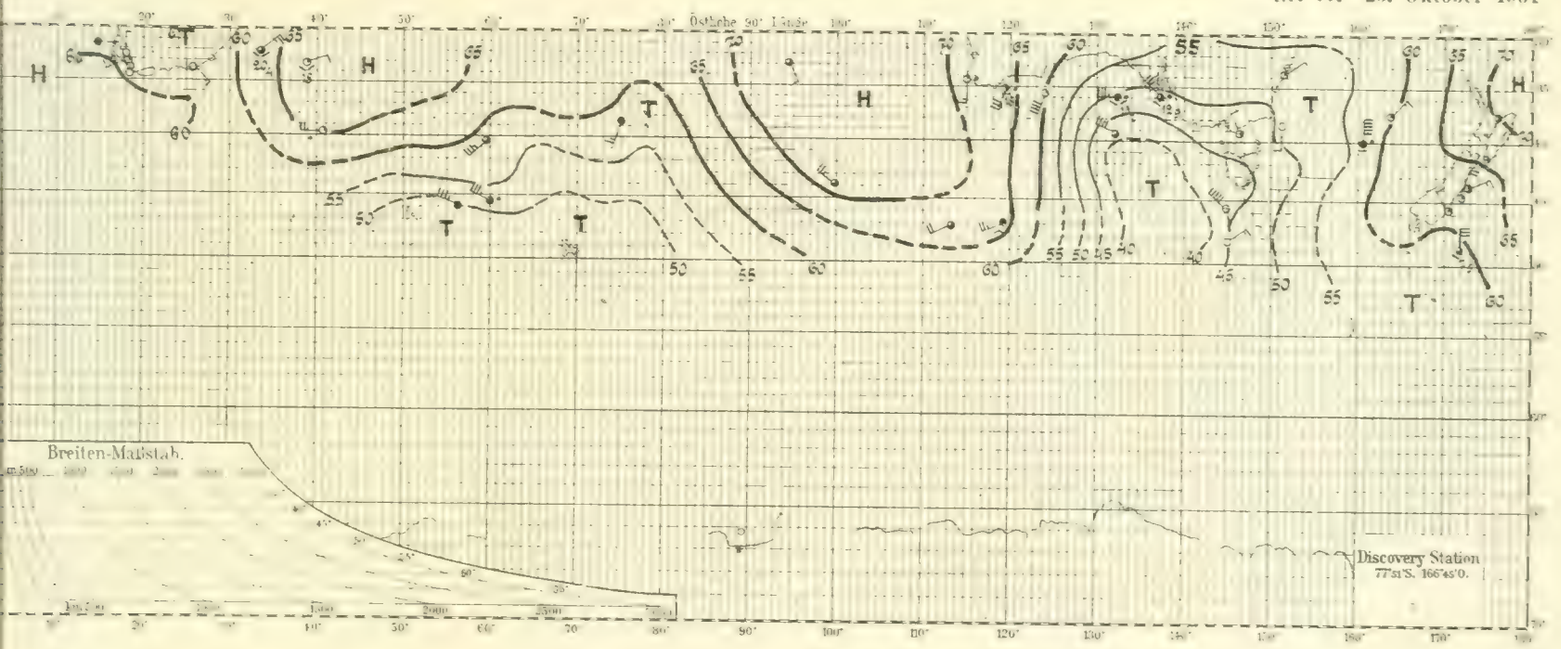

Nr. 78. 27. Oktober 1901

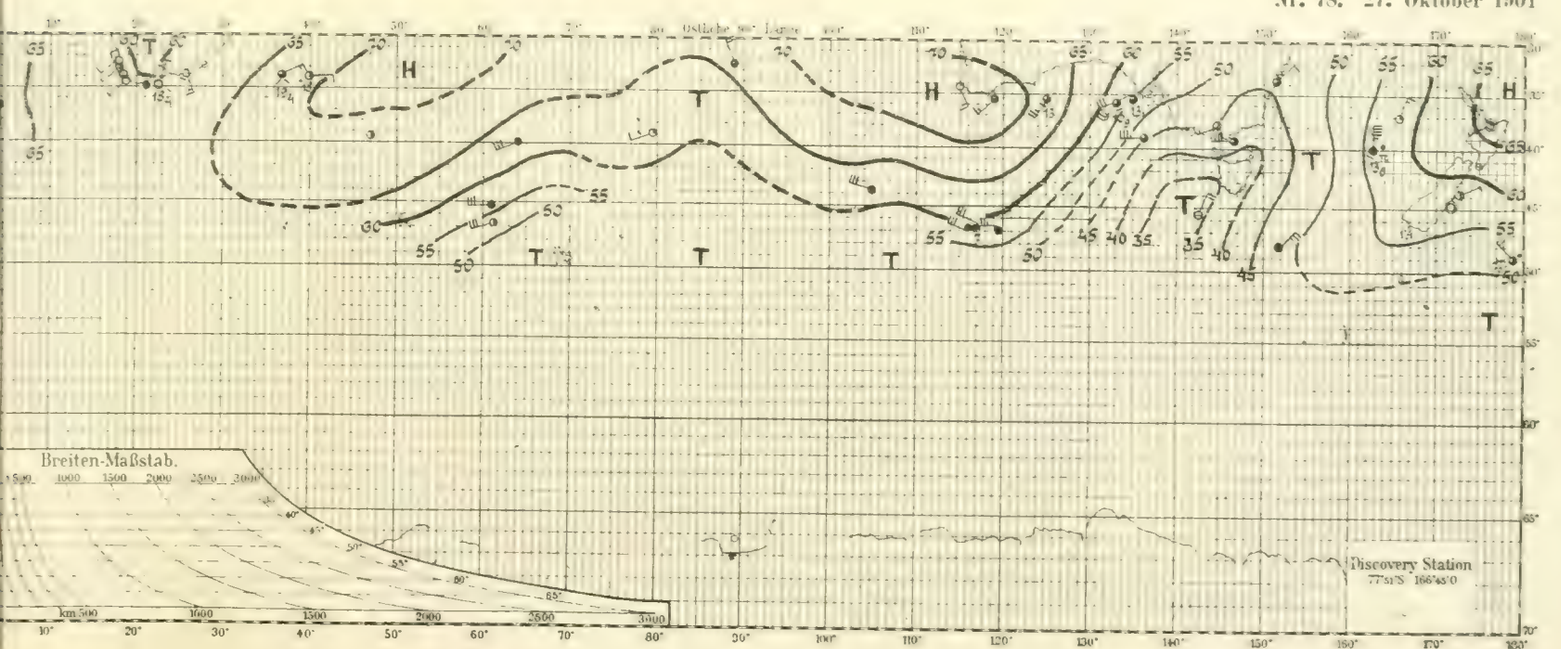

Nr. 79. 28. Oktober 1901

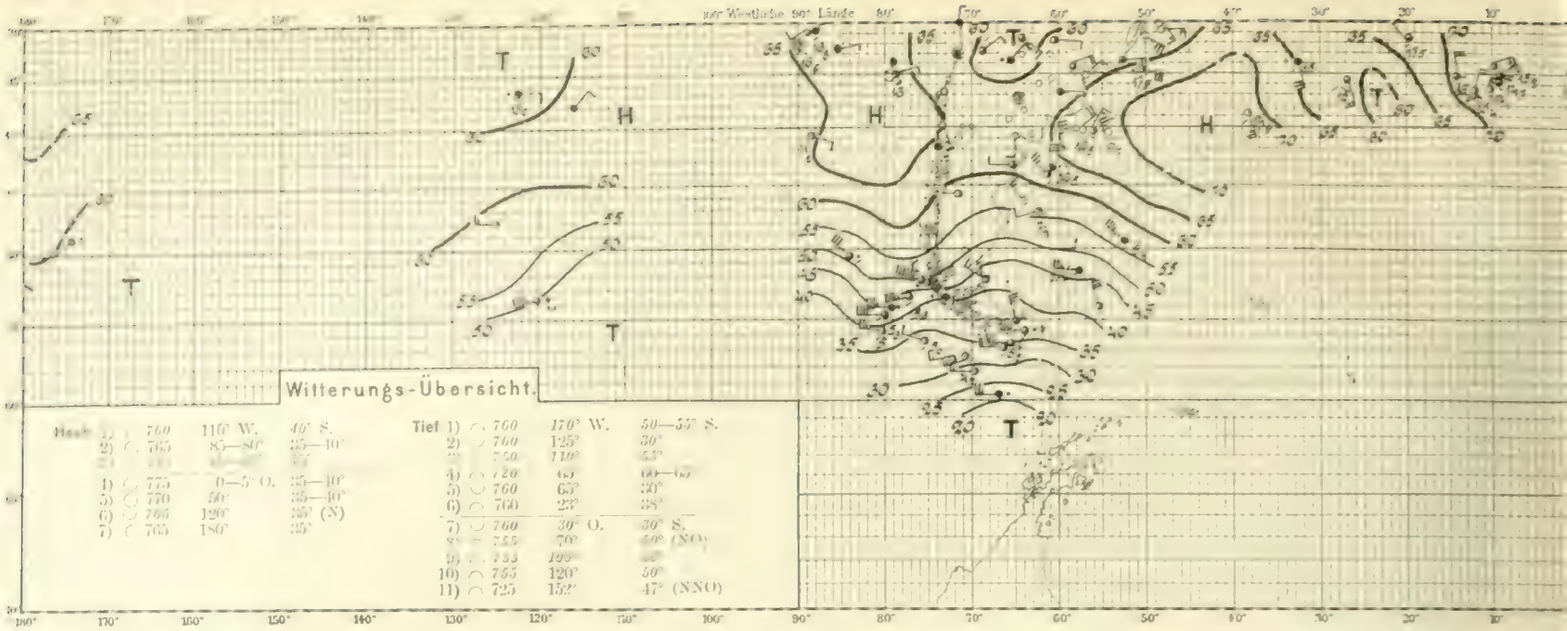

Hoch	1)	760	110° W.	40° S.	Tief 1)	760	170° W.	50—55° S.
	2)	765	85—80°	35—40°	2)	760	125°	30°
	3)	765	85—80°	35	3)	750	110°	55°
	4)	775	0—5° O.	35—40°	4)	720	65°	60—65°
	5)	770	50°	35—40°	5)	760	65°	30°
	6)	765	120°	35° (S)	6)	760	23°	38°
	7)	765	180°	35°	7)	760	30° O.	30° S.
					8)	755	70°	50° (NO)
					9)	755	100°	60°
					10)	755	120°	50°
					11)	725	152°	47° (NNO)

Nr. 80. 29. Oktober 1901

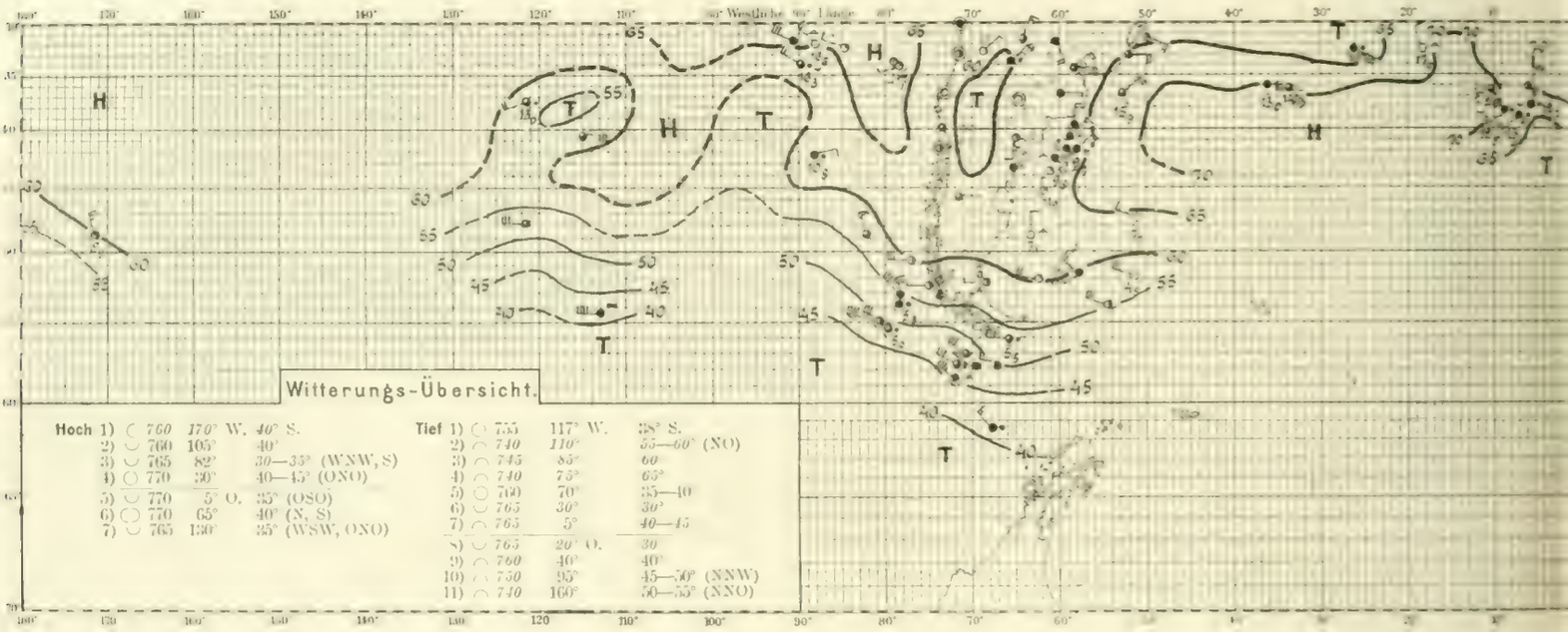

Hoch	1)	760	170° W.	40° S.	Tief 1)	755	117° W.	38° S.
	2)	760	105°	40°	2)	740	110°	55—60° (NO)
	3)	765	82°	30—35° (WNW, S)	3)	745	85°	60°
	4)	770	30°	40—45° (ONO)	4)	740	75°	65°
	5)	770	5° O.	35° (OSO)	5)	760	70°	35—40°
	6)	770	65°	40° (S, S)	6)	765	30°	30°
	7)	765	130°	35° (WSW, ONO)	7)	765	5°	40—45°
					8)	765	20° O.	30°
					9)	760	40°	40°
					10)	750	95°	45—50° (NNW)
					11)	740	160°	50—55° (NNO)

Nr. 81. 30. Oktober 1901

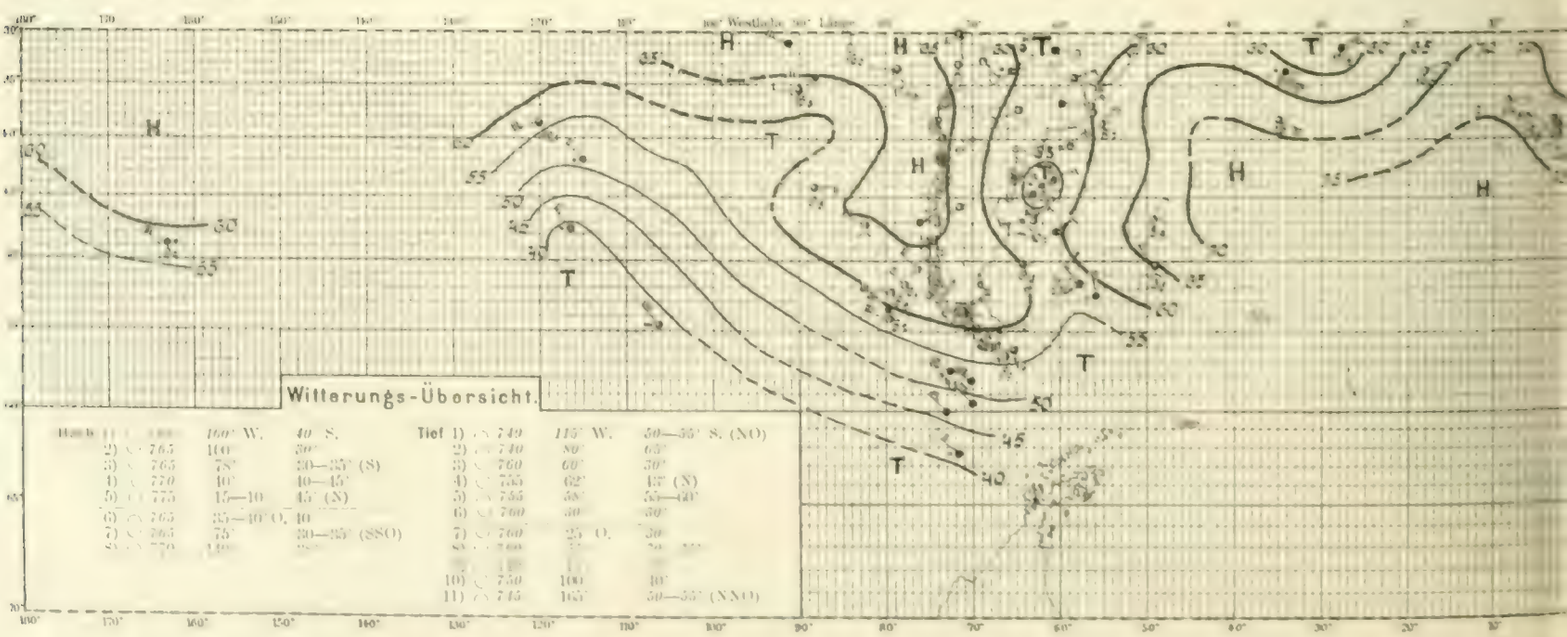

Hoch	1)	765	160° W.	40° S.	Tief 1)	740	115° W.	50—55° S. (NO)
	2)	765	140°	50°	2)	740	80°	65°
	3)	765	78°	30—35° (S)	3)	760	60°	50°
	4)	770	40°	40—45°	4)	755	62°	45° (N)
	5)	775	15—10°	45° (S)	5)	755	58°	55—60°
	6)	765	35—40° O.	40°	6)	760	30°	30°
	7)	765	75°	30—35° (SSO)	7)	760	25° O.	30°
	8)	770	140°	35°	8)	760	5°	50—55°
					9)	760	15°	45°
					10)	750	100°	40°
					11)	745	165°	50—55° (NNO)

Nr. 79. 28. Oktober 1901

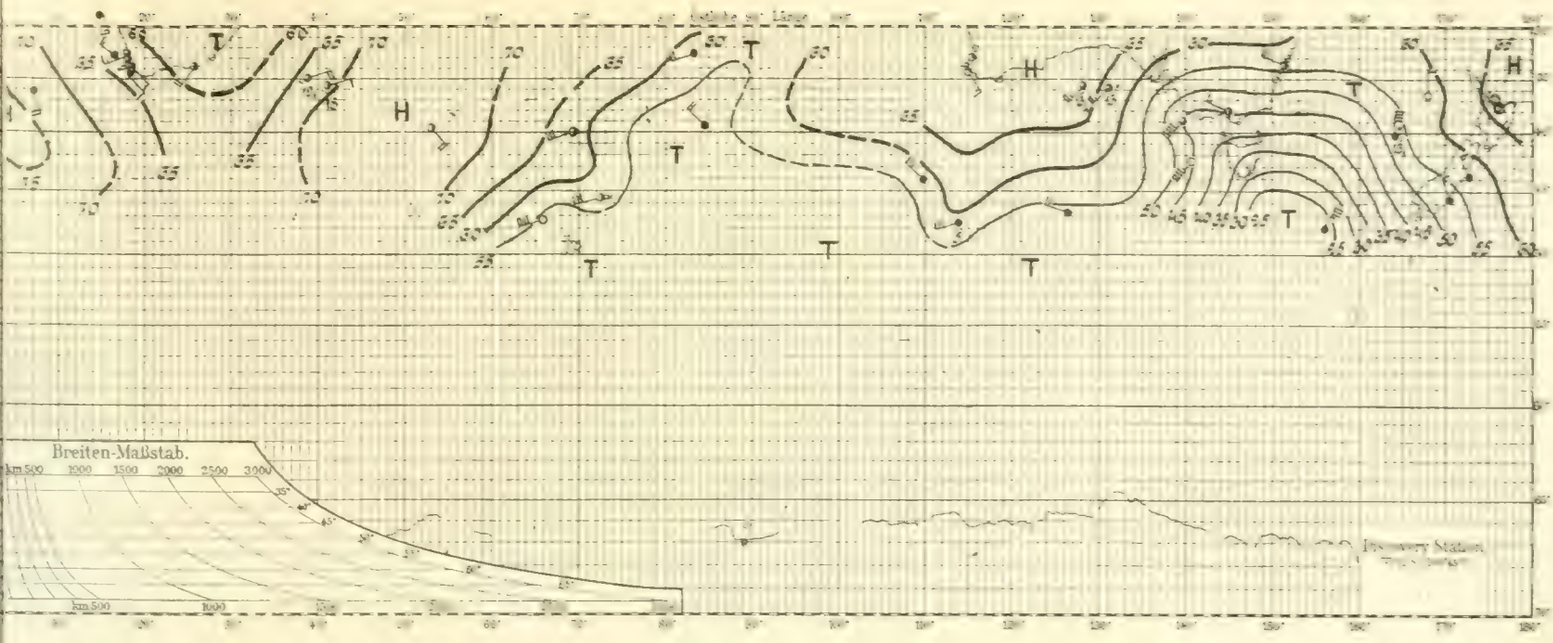

Nr. 80. 29. Oktober 1901

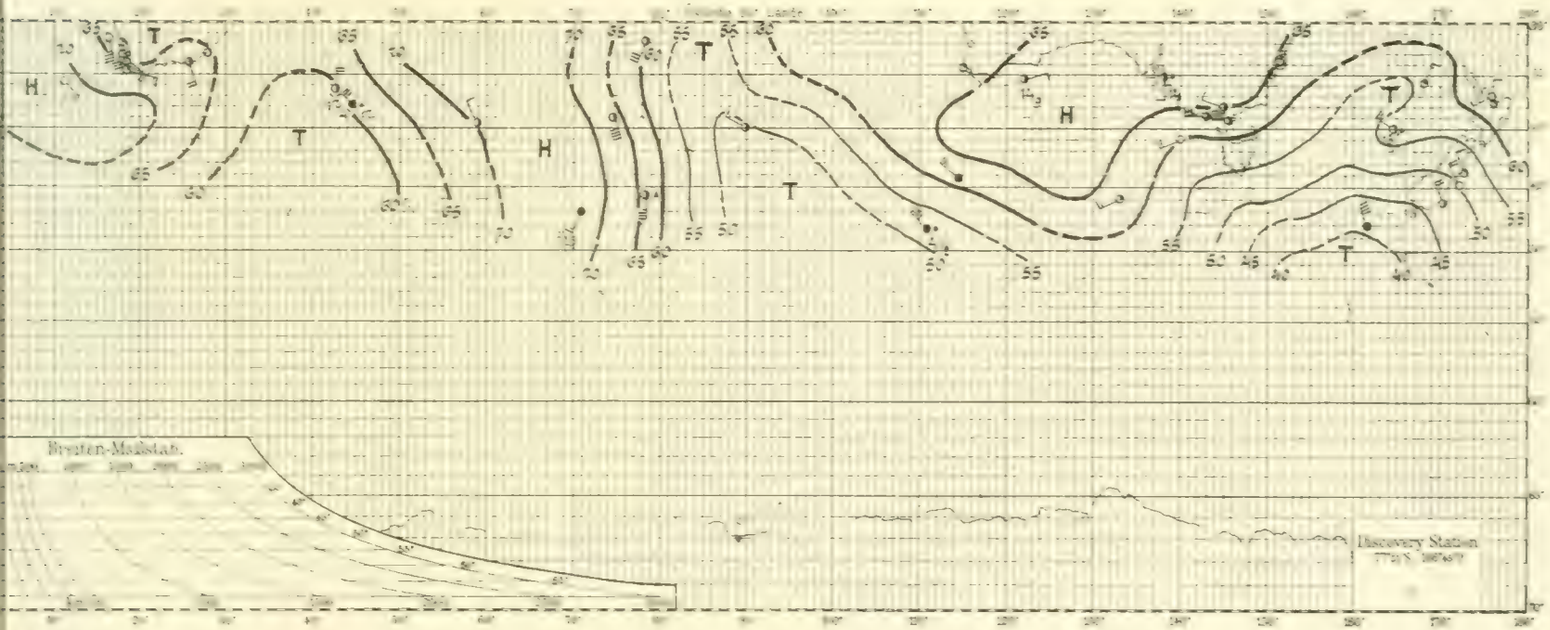

Nr. 81. 30. Oktober 1901

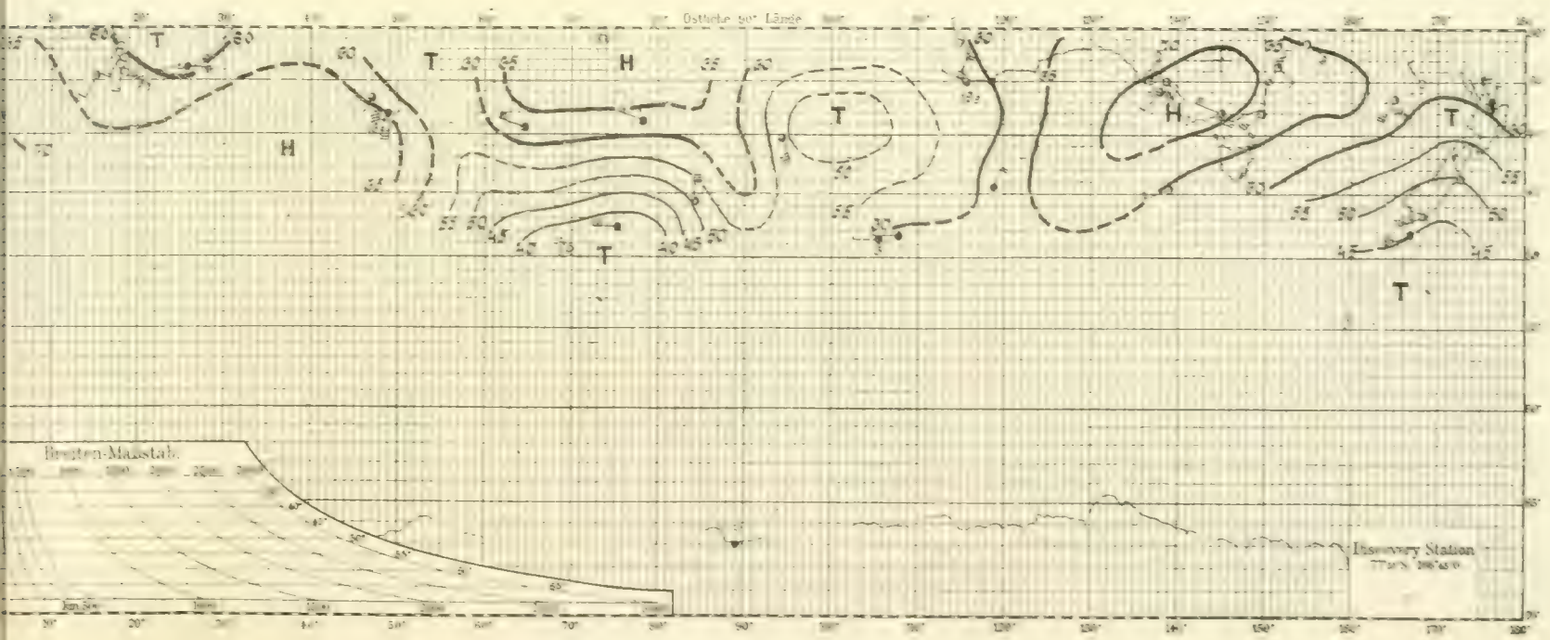

Tafel 28. *N*

31. Oktober—2. N

Nr. 82. 31. Oktober 1901*)

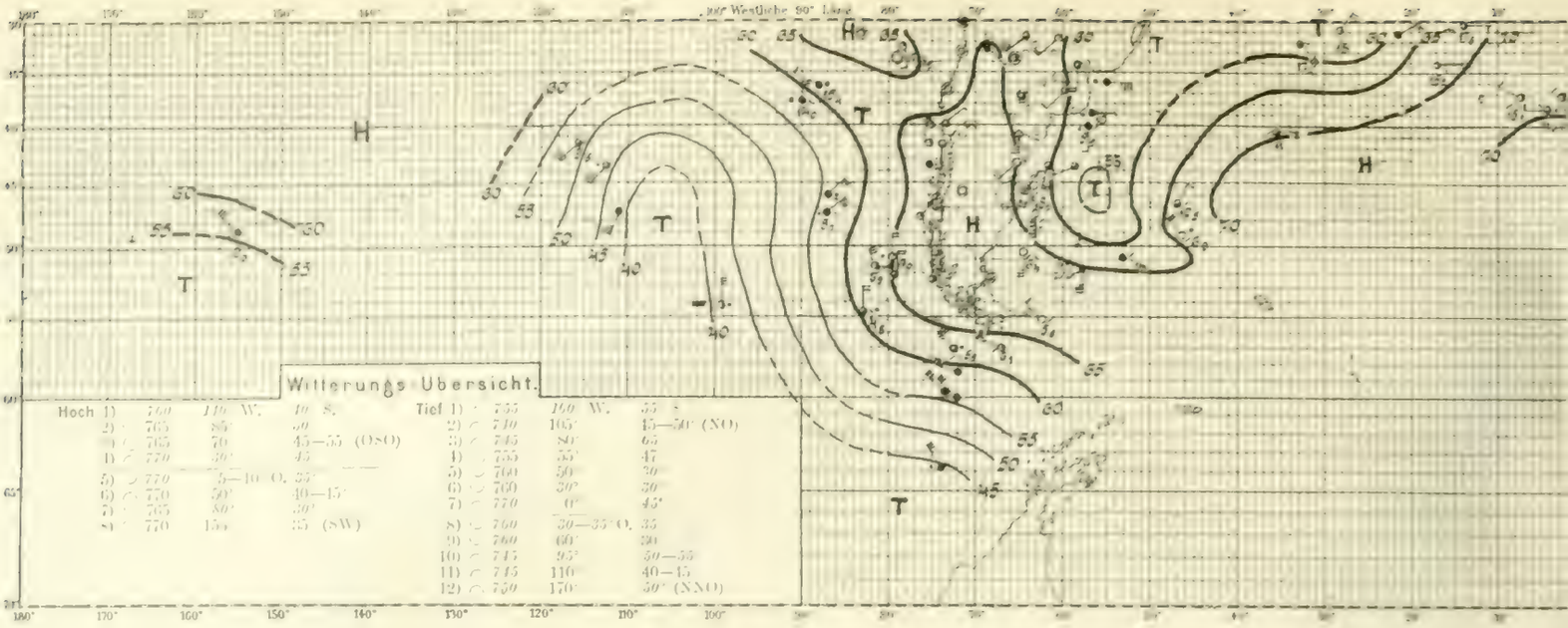

Nr. 83. 1. November 1901

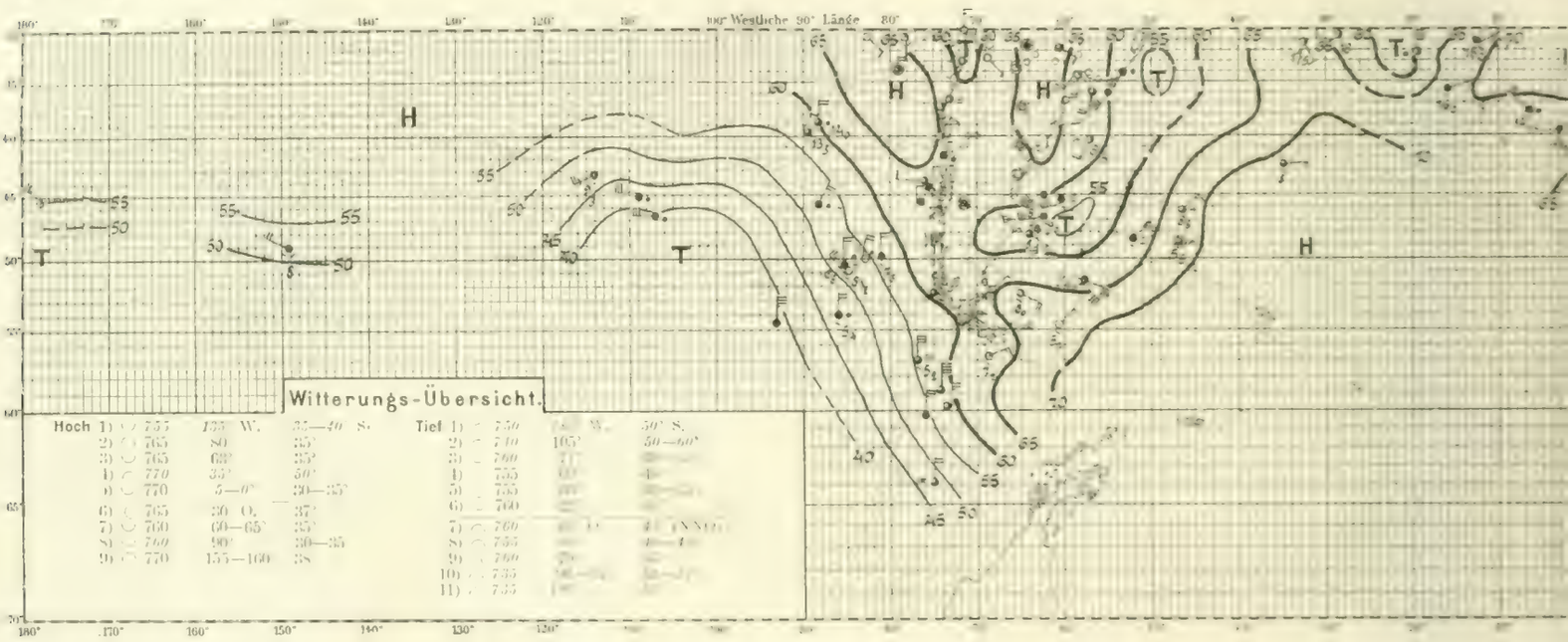

Nr. 84. 2. November 1901

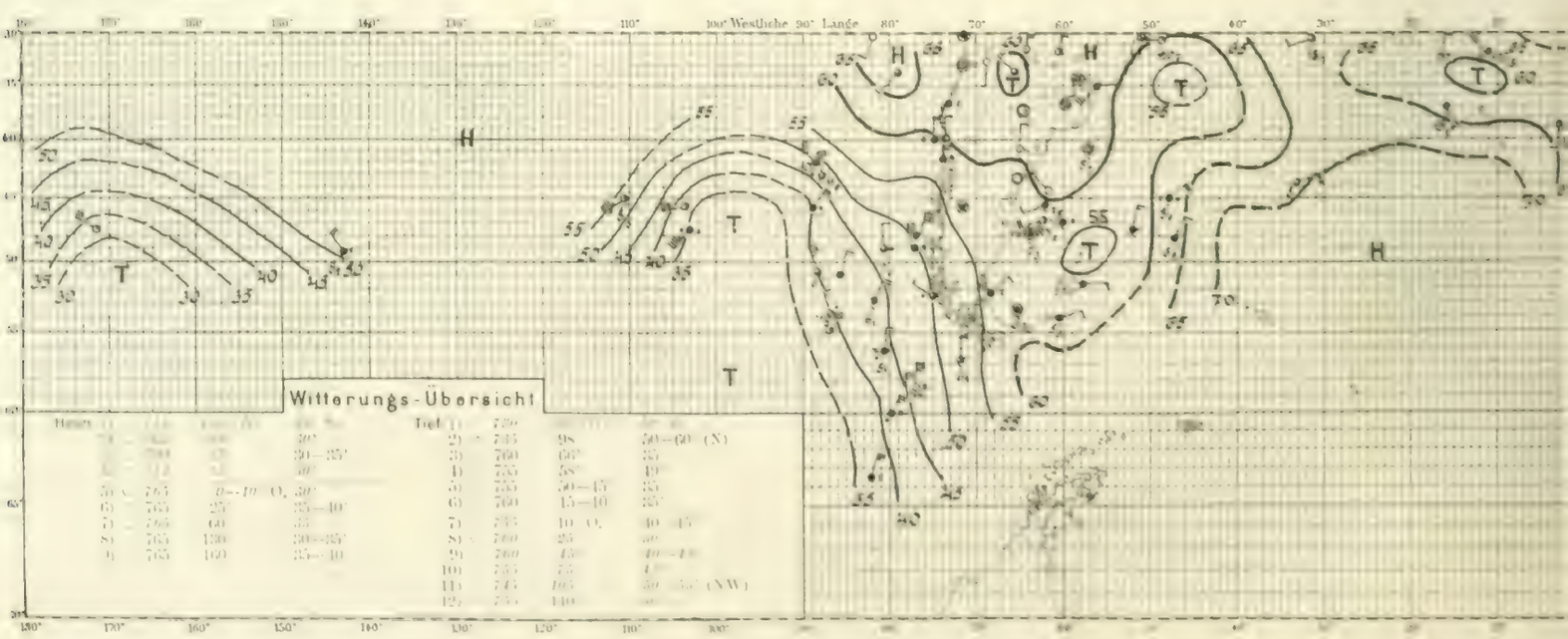

*) „Gauss" erscheint im Kartenbild in 30,3° S. Br., 11,1° W. L. Symbol: verlängerter Windpfeil.

Nr. 82. 31. Oktober 1901

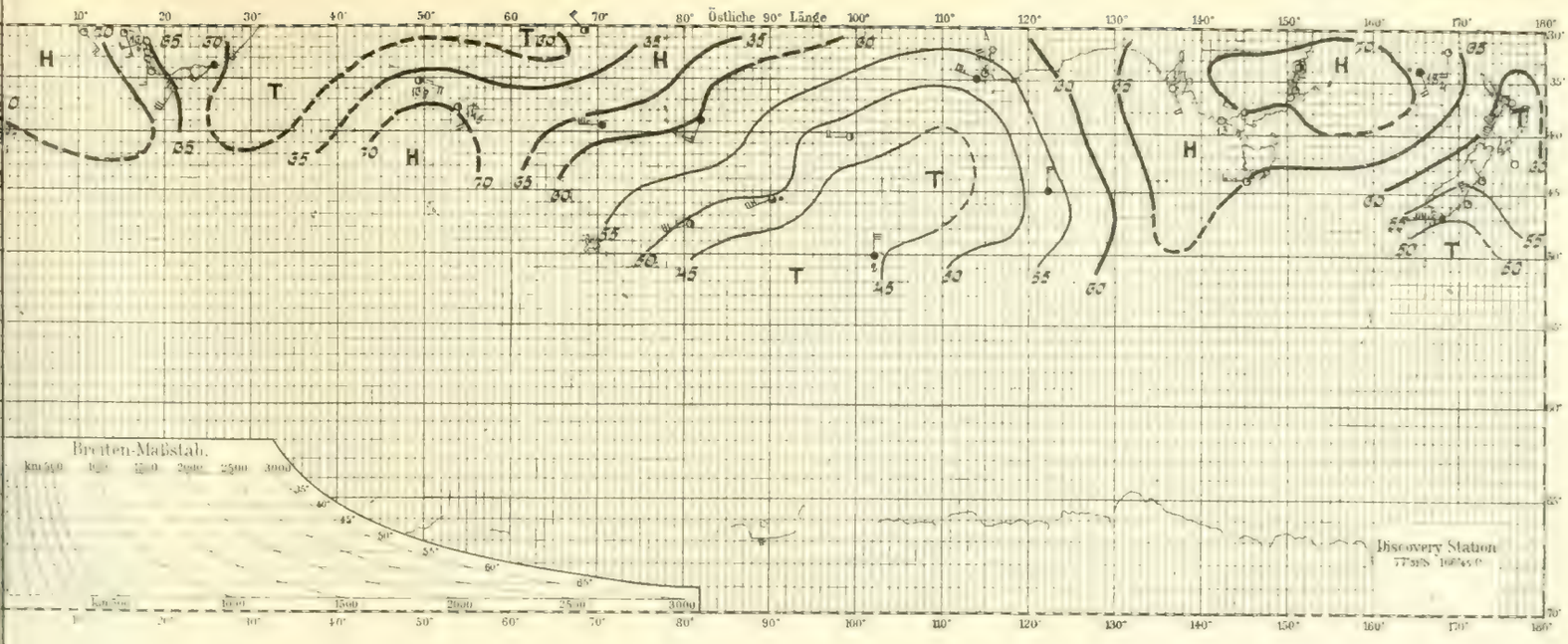

Nr. 83. 1. November 1901

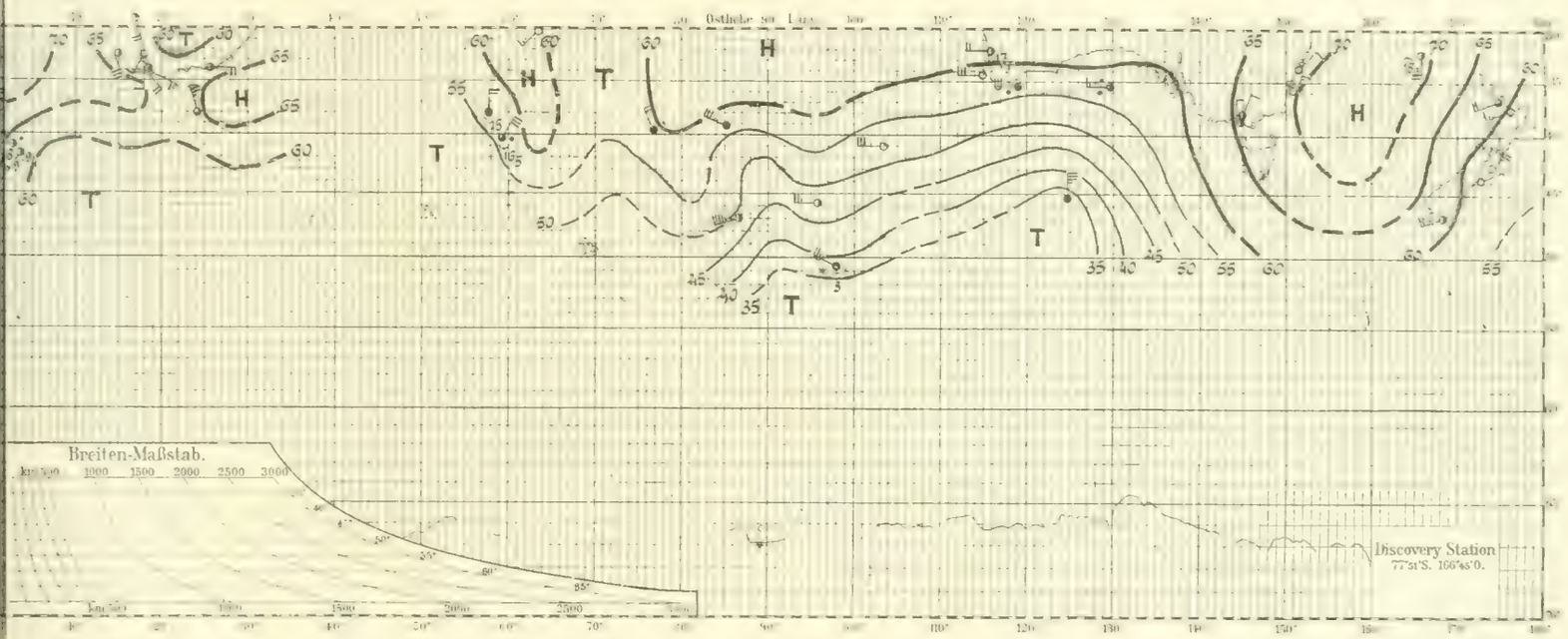

Nr. 84. 2. November 1901

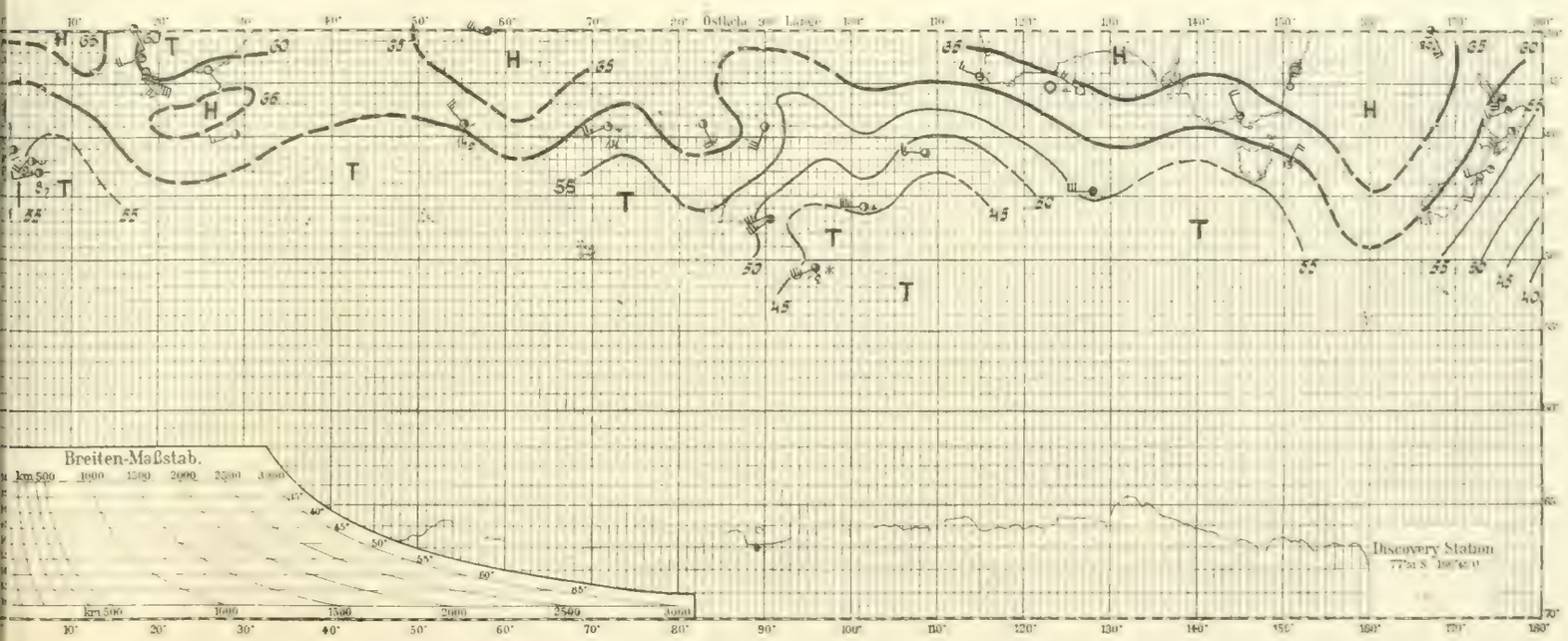

Tafel 29. N

3.—5. Novem

Nr. 85. 3. November 1901

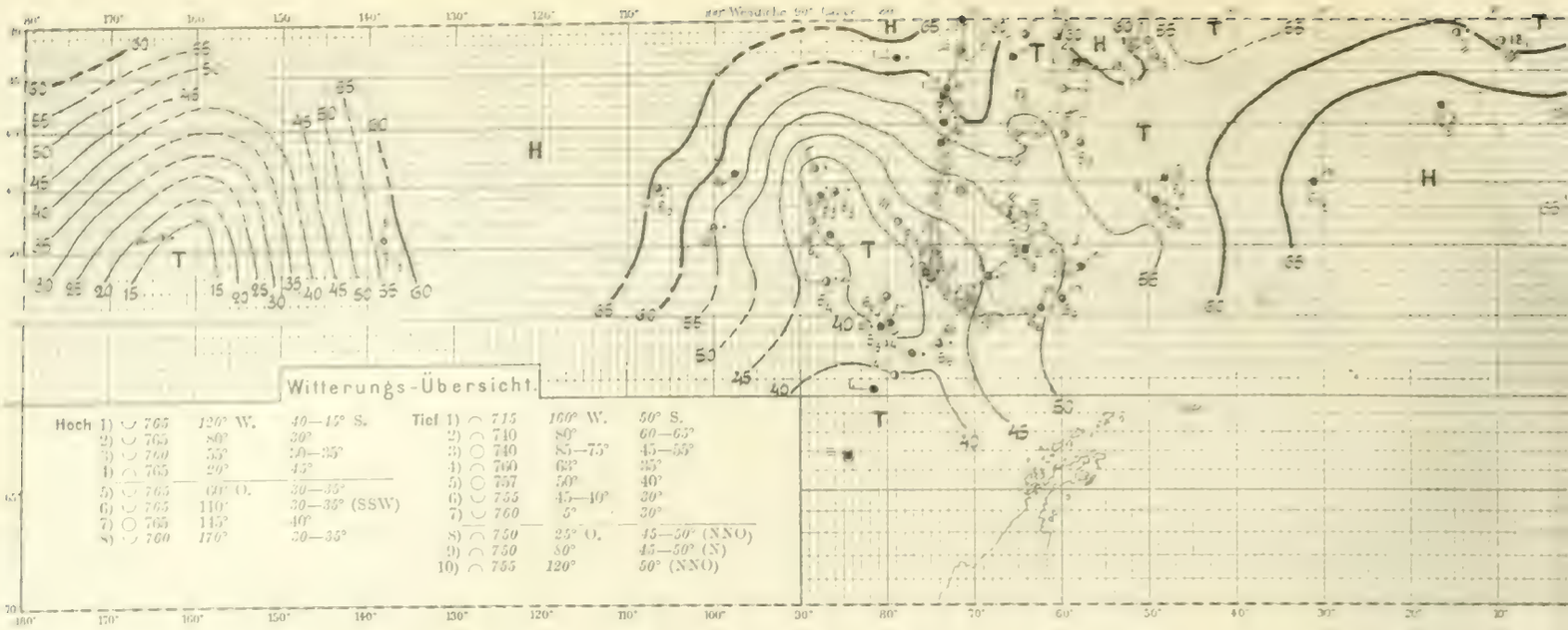

Hoch				Tief			
1)	∪ 765	120° W.	40—45° S.	1)	∩ 715	160° W.	50° S.
2)	∪ 765	80°	30°	2)	∩ 740	80°	60—65°
3)	∪ 760	55°	30—35°	3)	∩ 740	85—75°	45—55°
4)	∩ 765	20°	45°	4)	∩ 760	63°	35°
5)	∪ 765	60° O.	30—35°	5)	○ 757	50°	40°
6)	∪ 765	110°	30—35° (SSW)	6)	∪ 755	45—40°	30°
7)	○ 765	145°	40°	7)	∪ 760	5°	30°
8)	∪ 760	170°	30—35°	8)	∩ 750	25° O.	45—50° (NNO)
				9)	∩ 750	80°	45—50° (N)
				10)	∩ 755	120°	50° (NNO)

Nr. 86. 4. November 1901

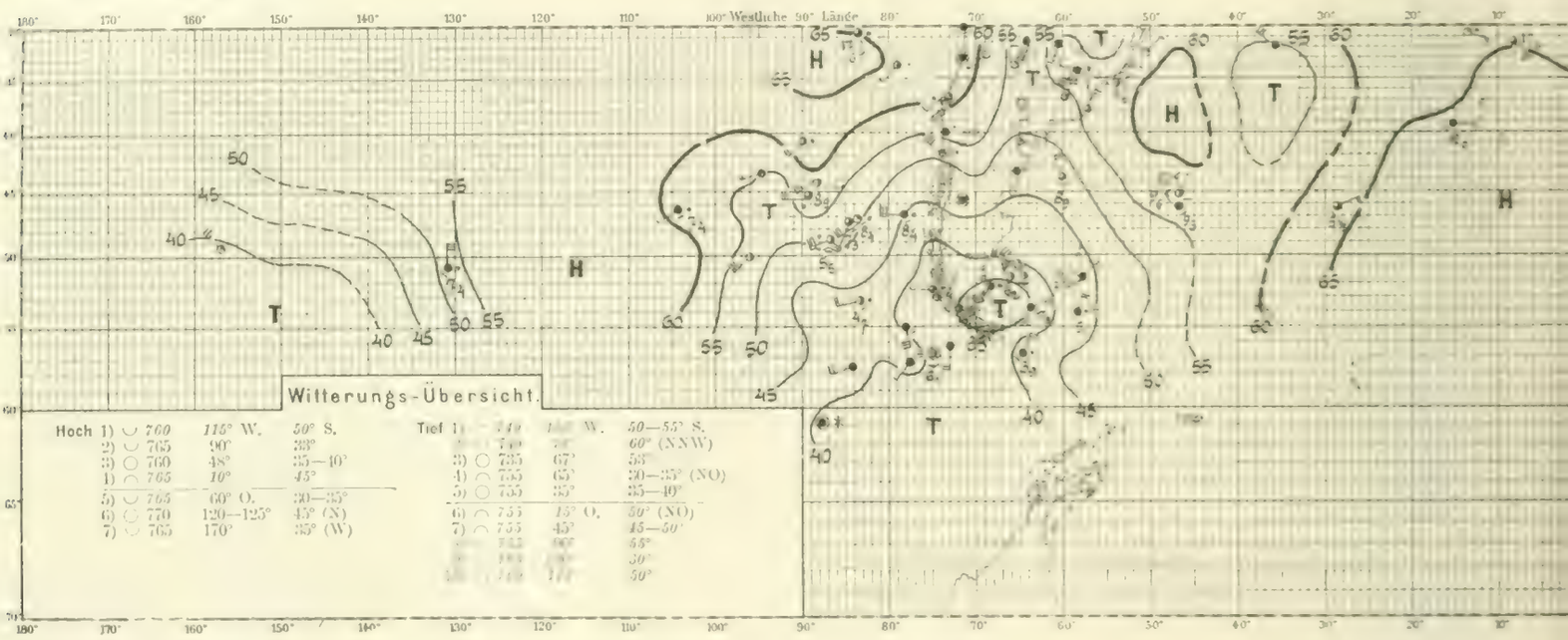

Hoch				Tief			
1)	∪ 760	115° W.	50° S.	1)	∩ 740	140° W.	50—55° S.
2)	∪ 765	90°	33°	2)	∩ 740	70°	60° (NNW)
3)	○ 760	48°	35—40°	3)	○ 735	67°	58°
4)	∩ 765	10°	45°	4)	∩ 755	65°	30—35° (NO)
5)	∪ 765	60° O.	30—35°	5)	○ 755	35°	35—40°
6)	○ 770	120—125°	45° (S)	6)	∩ 755	15° O.	30° (NO)
7)	∪ 765	170°	35° (W)	7)	∩ 755	45°	45—50°
					[illegible]	[illegible]	55°
					[illegible]	[illegible]	50°
					[illegible]	170°	50°

Nr. 87. 5. November 1901

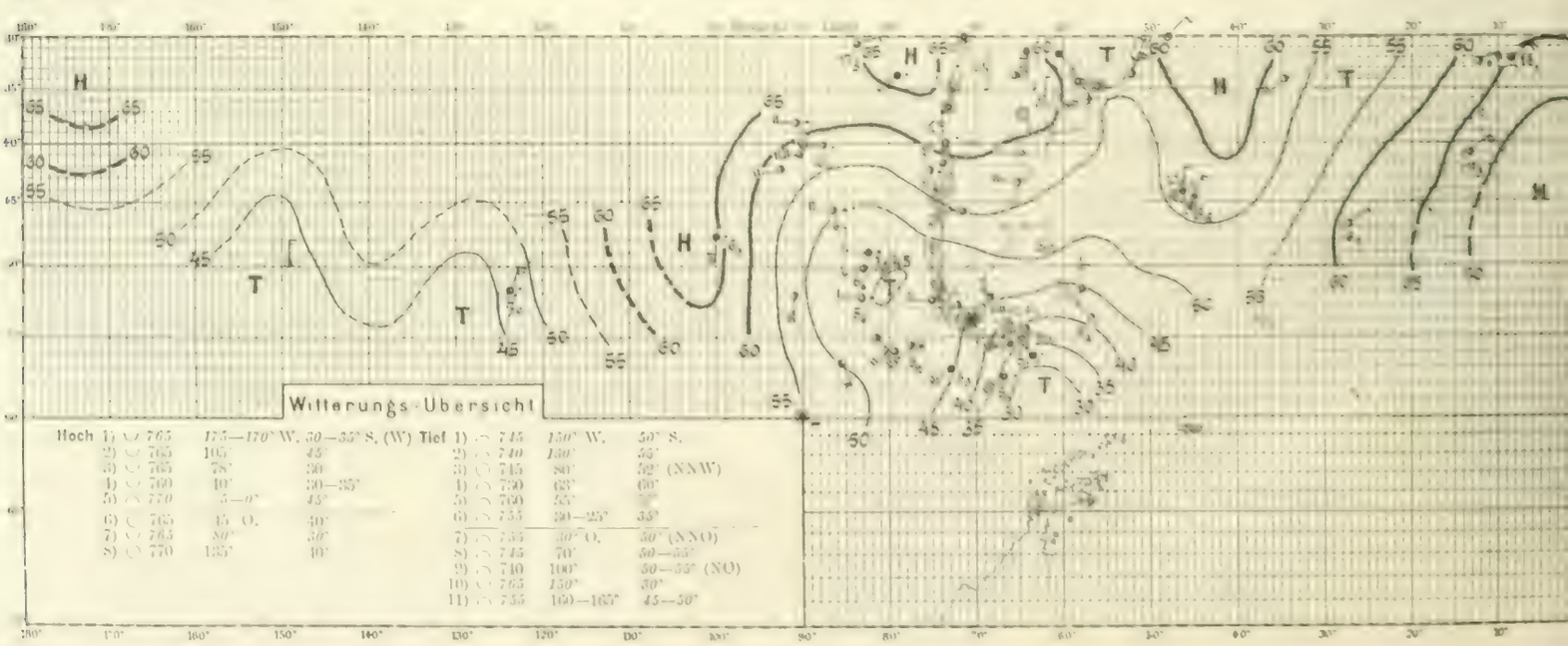

Hoch				Tief			
1)	∪ 765	175—170° W.	30—35° S. (W)	1)	∩ 745	150° W.	50° S.
2)	∪ 765	105°	45°	2)	∩ 740	130°	55°
3)	∪ 765	78°	30°	3)	∩ 745	80°	52° (NNW)
4)	∪ 760	10°	30—35°	4)	∩ 750	63°	60°
5)	∩ 770	5—0°	45°	5)	∩ 760	55°	50°
6)	∪ 765	15° O.	30°	6)	∩ 755	30—25°	35°
7)	∪ 765	80°	30°	7)	∩ 755	30° O.	50° (NNO)
8)	∪ 770	135°	40°	8)	∩ 745	70°	50—55°
				9)	∩ 740	100°	50—55° (NO)
				10)	∪ 765	150°	30°
				11)	∩ 755	160—165°	45—50°

Nr. 85. 3. November 1901

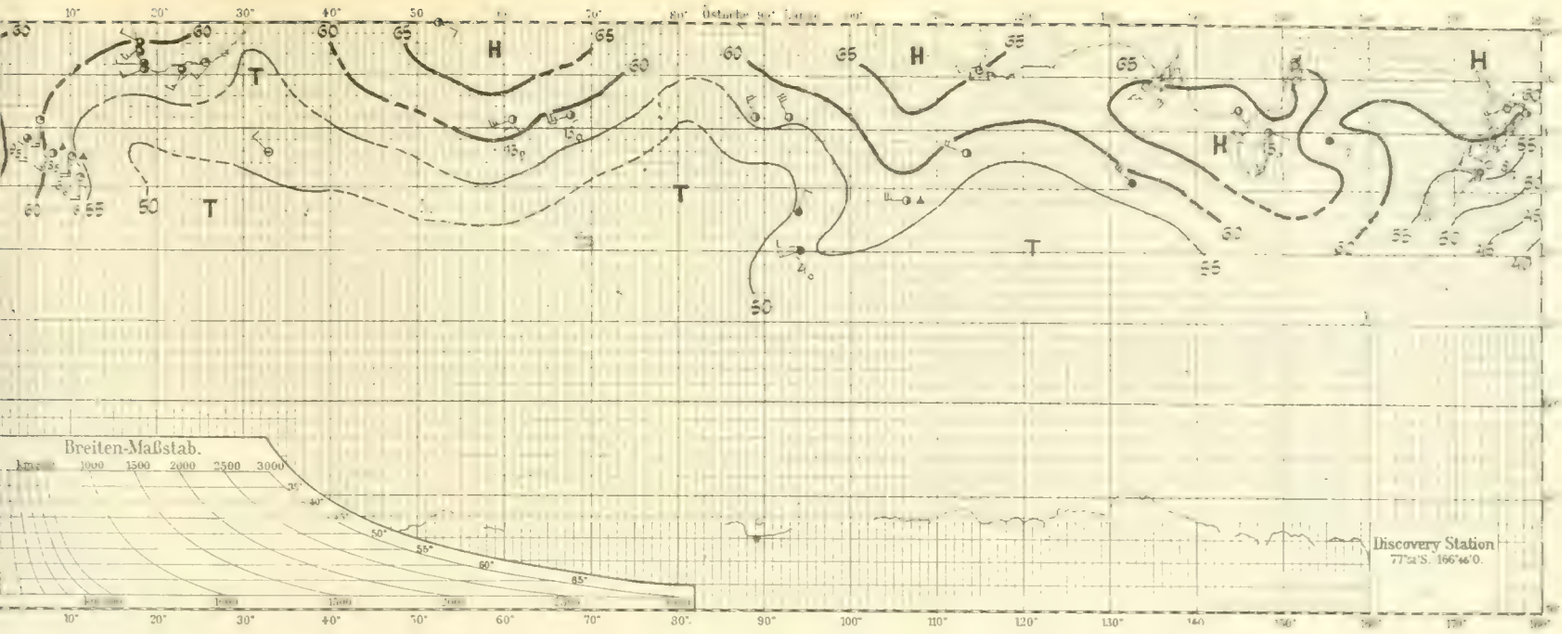

Nr. 86. 4. November 1901

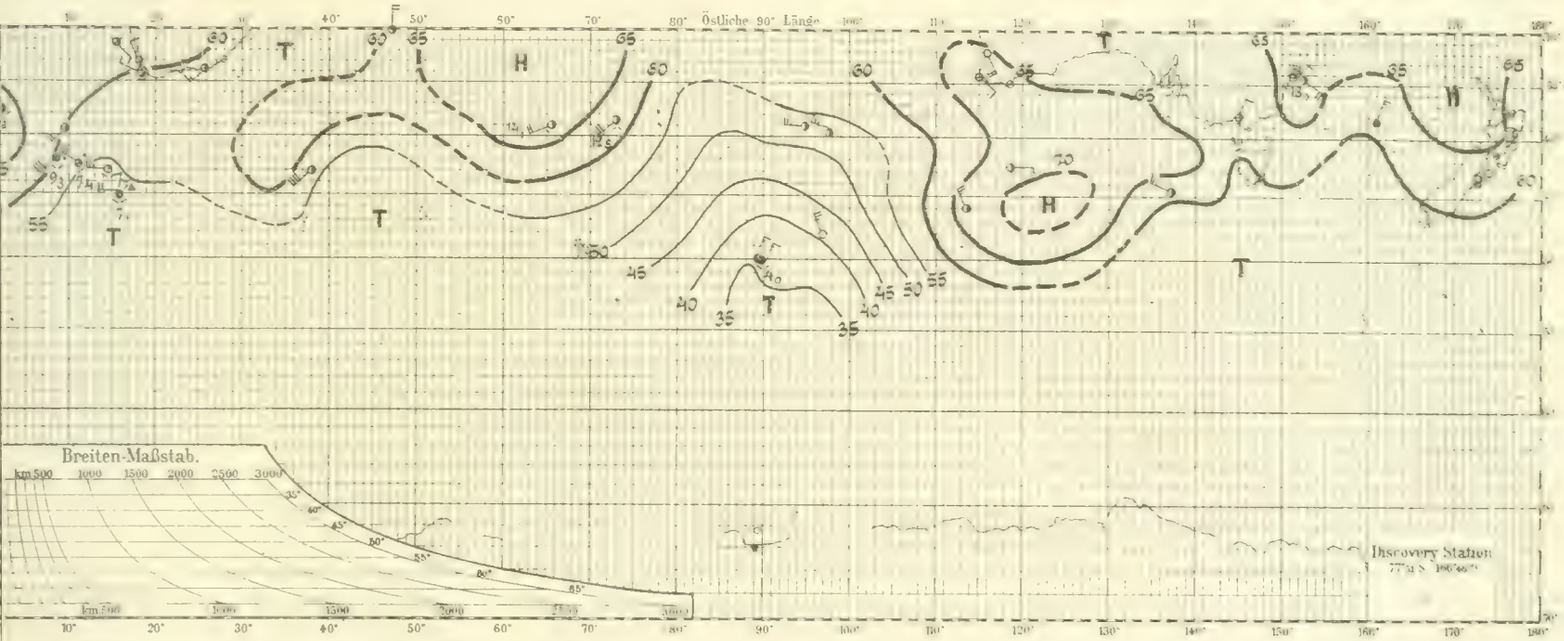

Nr. 87. 5. November 1901

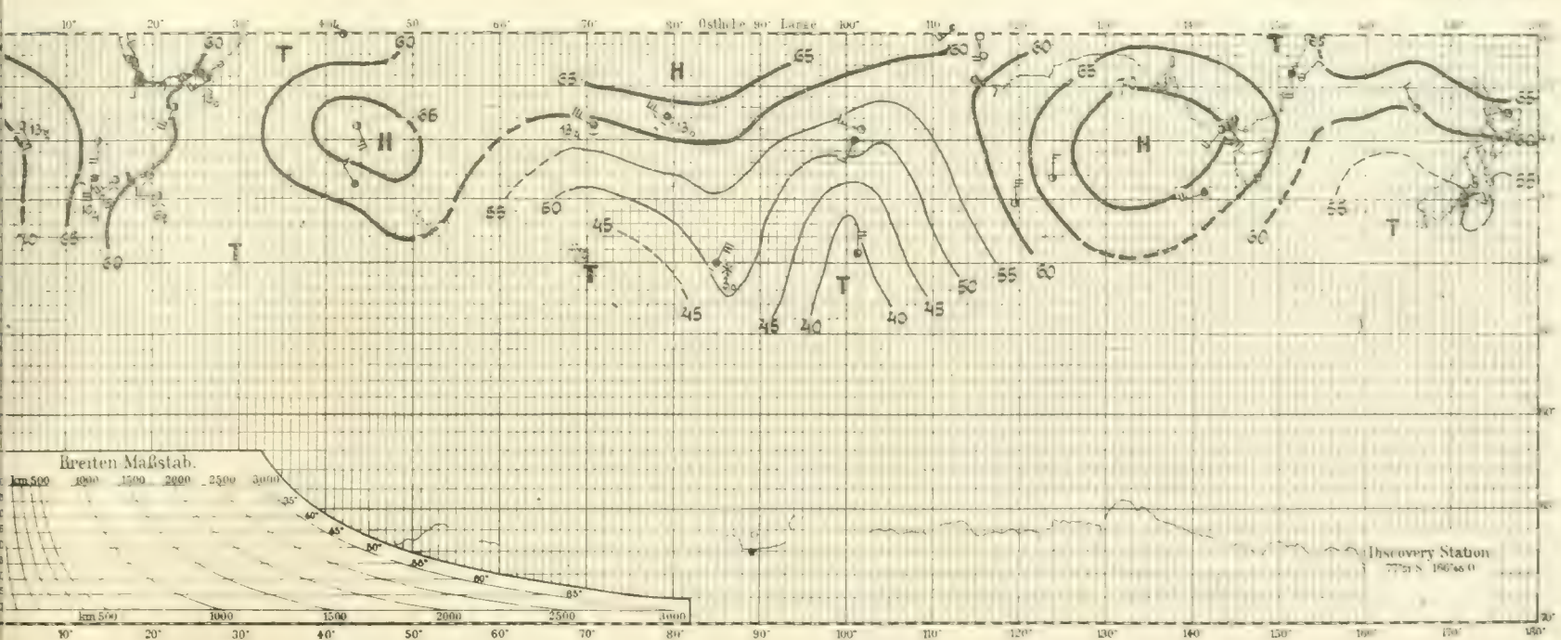

Nr. 88. 6. November 1901

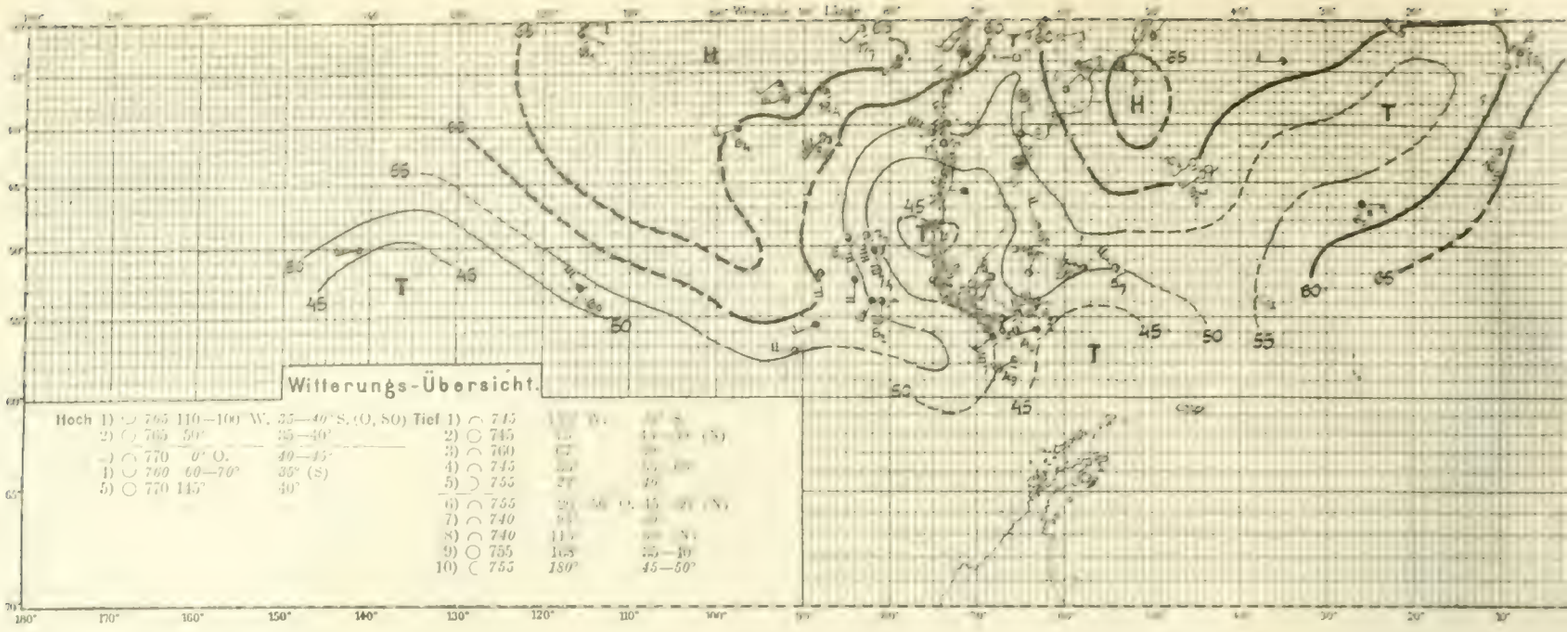

Nr. 89. 7. November 1901

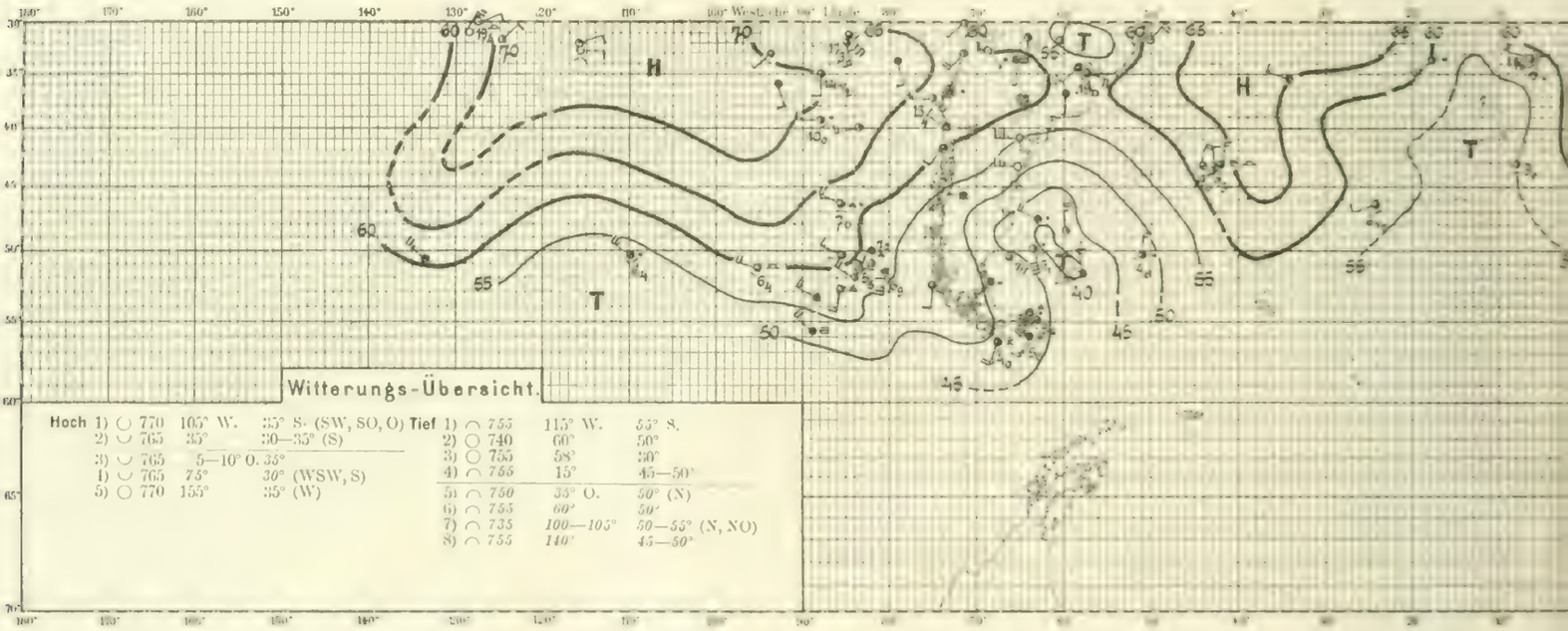

Nr. 90. 8. November 1901

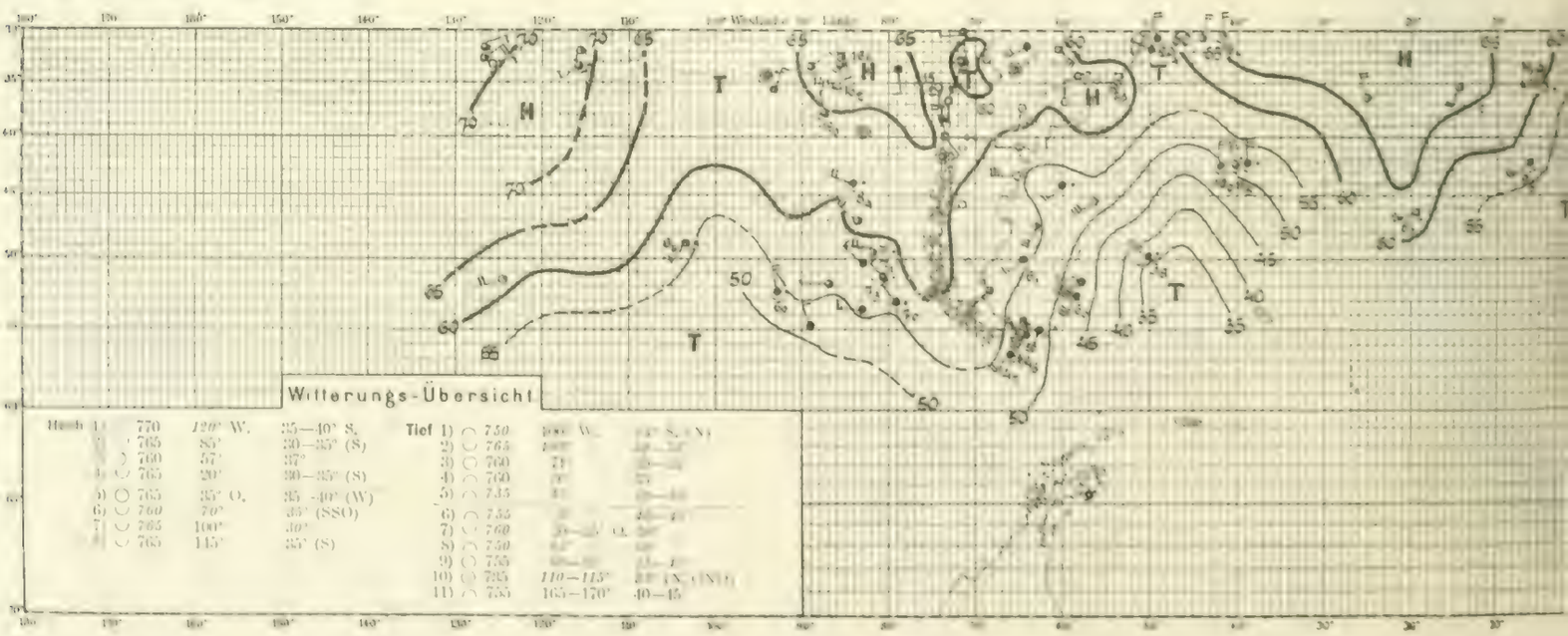

Nr. 88. 6. November 1901

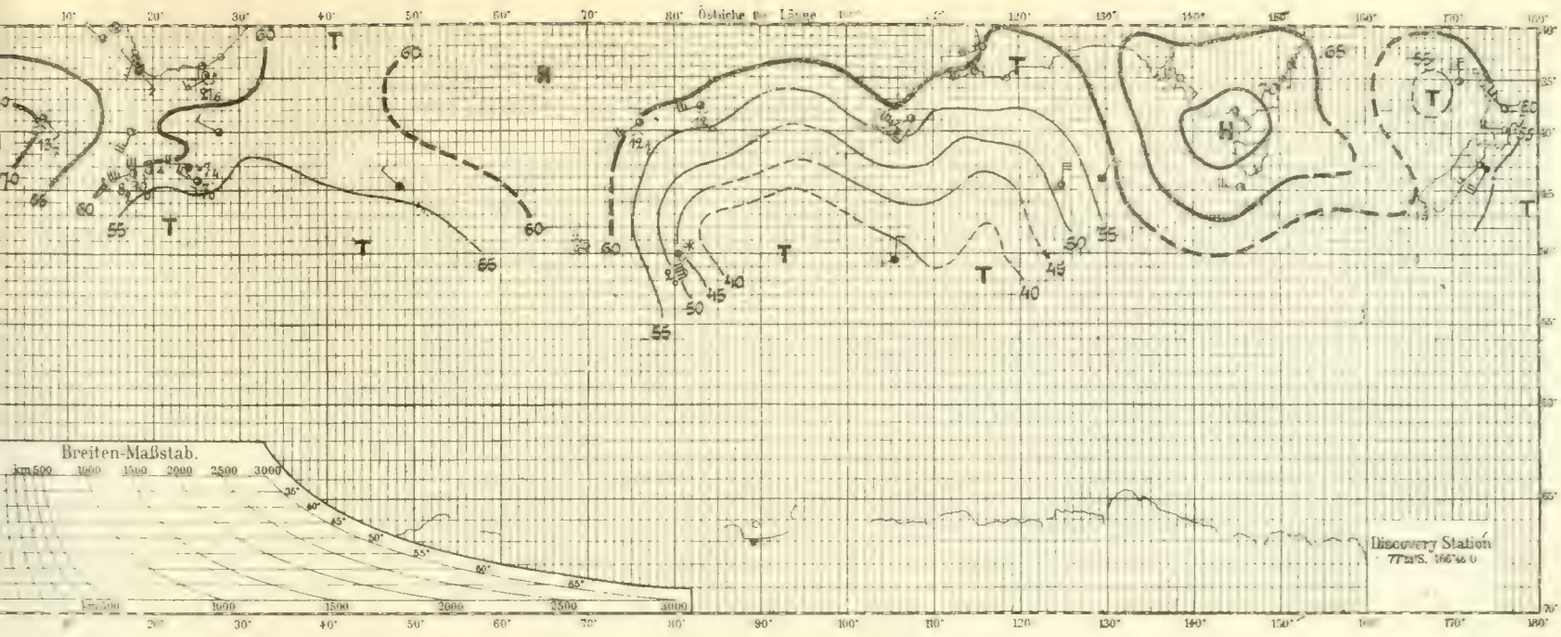

Nr. 89. 7. November 1901

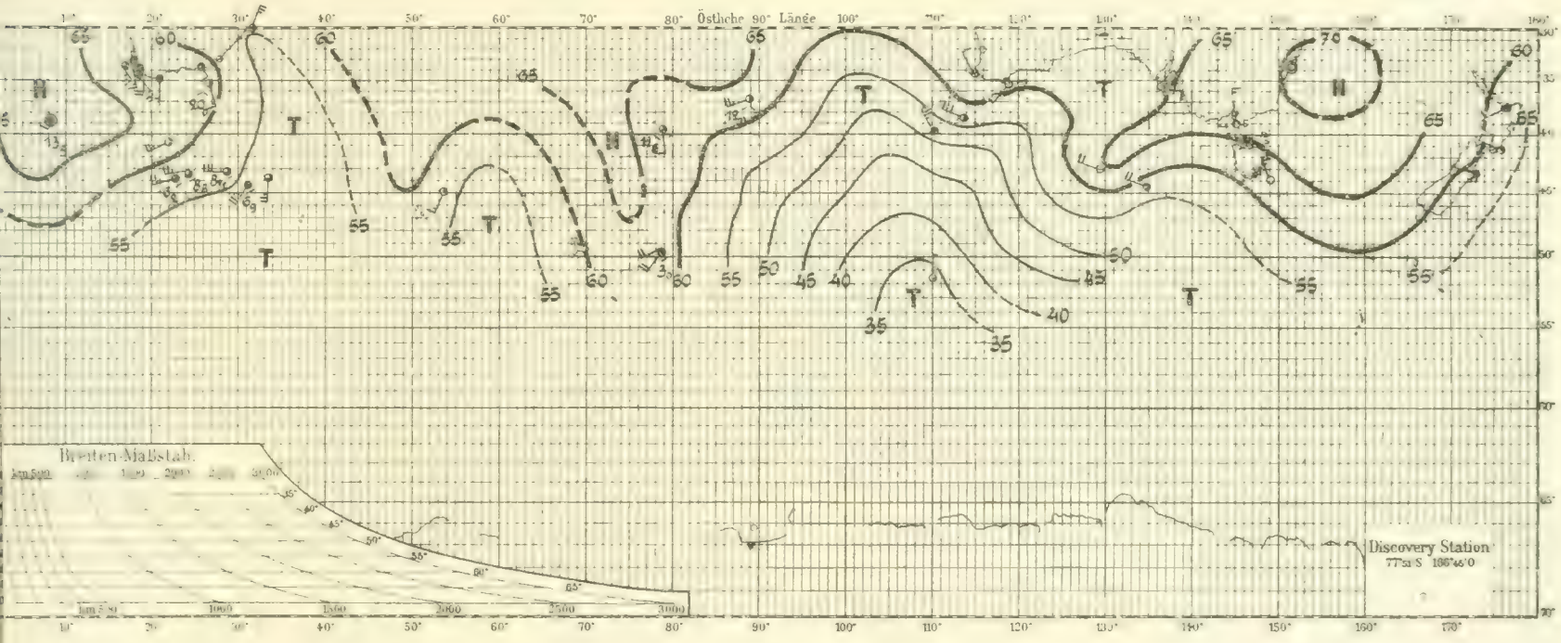

Nr. 90. 8. November 1901

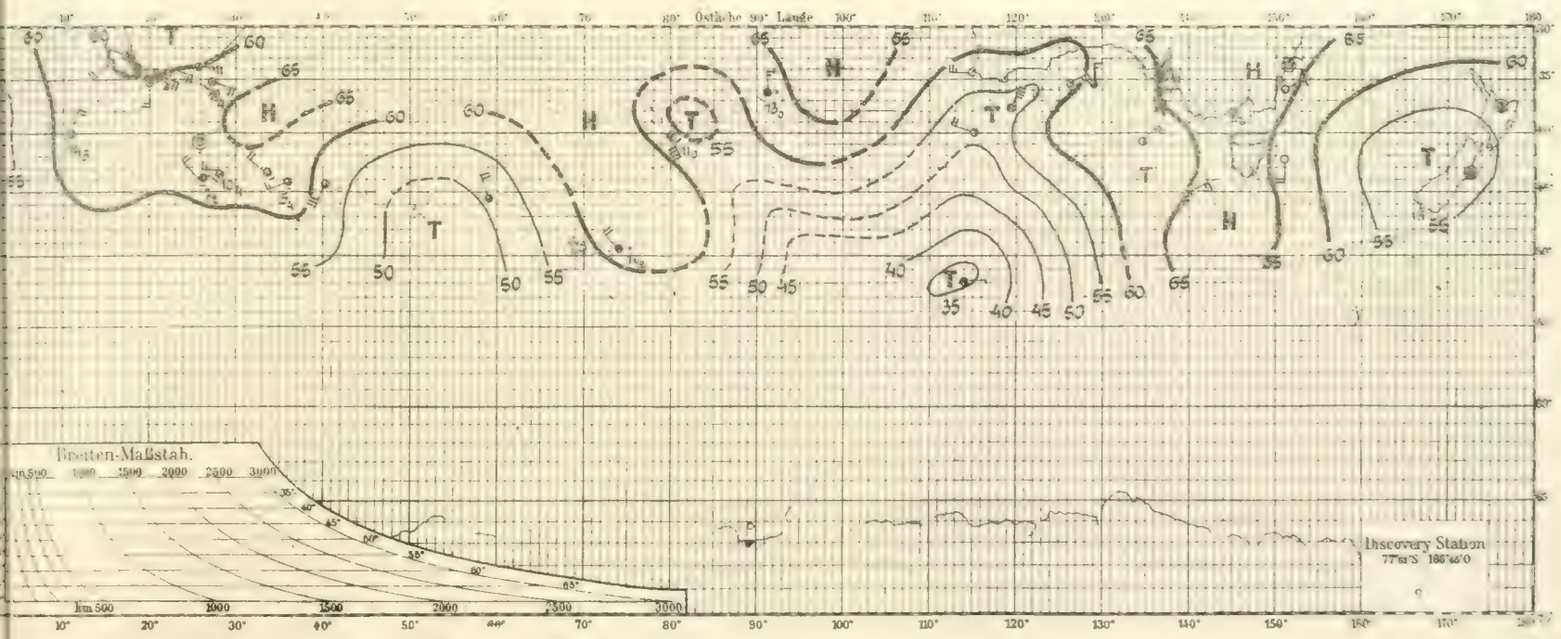

Tafel 31. *Nr. 91*

9.—11. November

Nr. 91. 9. November 1901

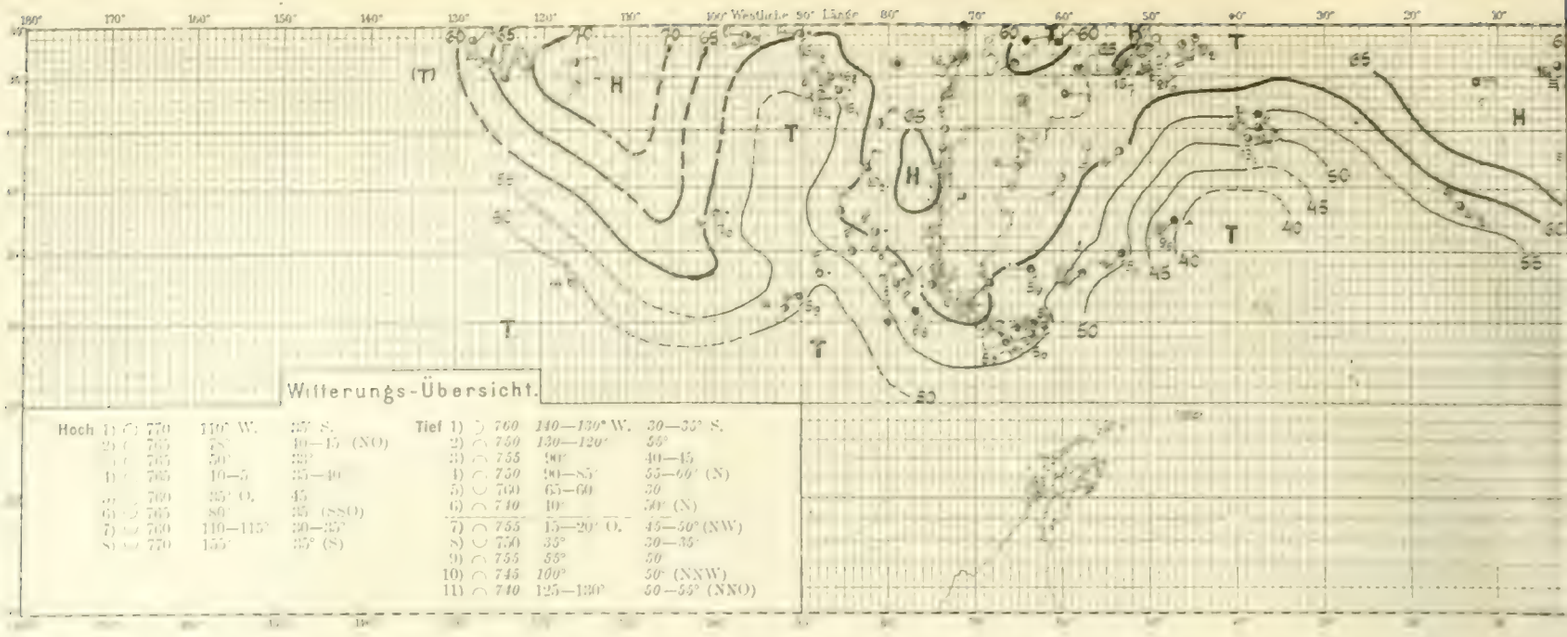

Hoch				Tief			
1)	◡ 770	110° W.	35° S.	1)	◠ 760	140—130° W.	30—35° S.
2)	◡ 765	85°	40—45° (NO)	2)	◠ 750	130—120°	55°
3)	◡ 765	50°	35°	3)	◠ 755	90°	40—45
4)	◡ 765	10—5	35—40	4)	◠ 750	90—85°	55—60° (N)
5)	◡ 770	35° O.	45	5)	◠ 760	65—60	50
6)	◡ 765	80°	35° (SSO)	6)	◠ 740	10°	50° (N)
7)	◡ 760	110—115°	30—35°	7)	◠ 755	15—20° O.	45—50° (NW)
8)	◡ 770	155°	35° (S)	8)	◡ 750	35°	30—35°
				9)	◠ 755	55°	50
				10)	◠ 745	100°	50° (NNW)
				11)	◠ 740	125—130°	50—55° (NNO)

Nr. 92. 10. November 1901

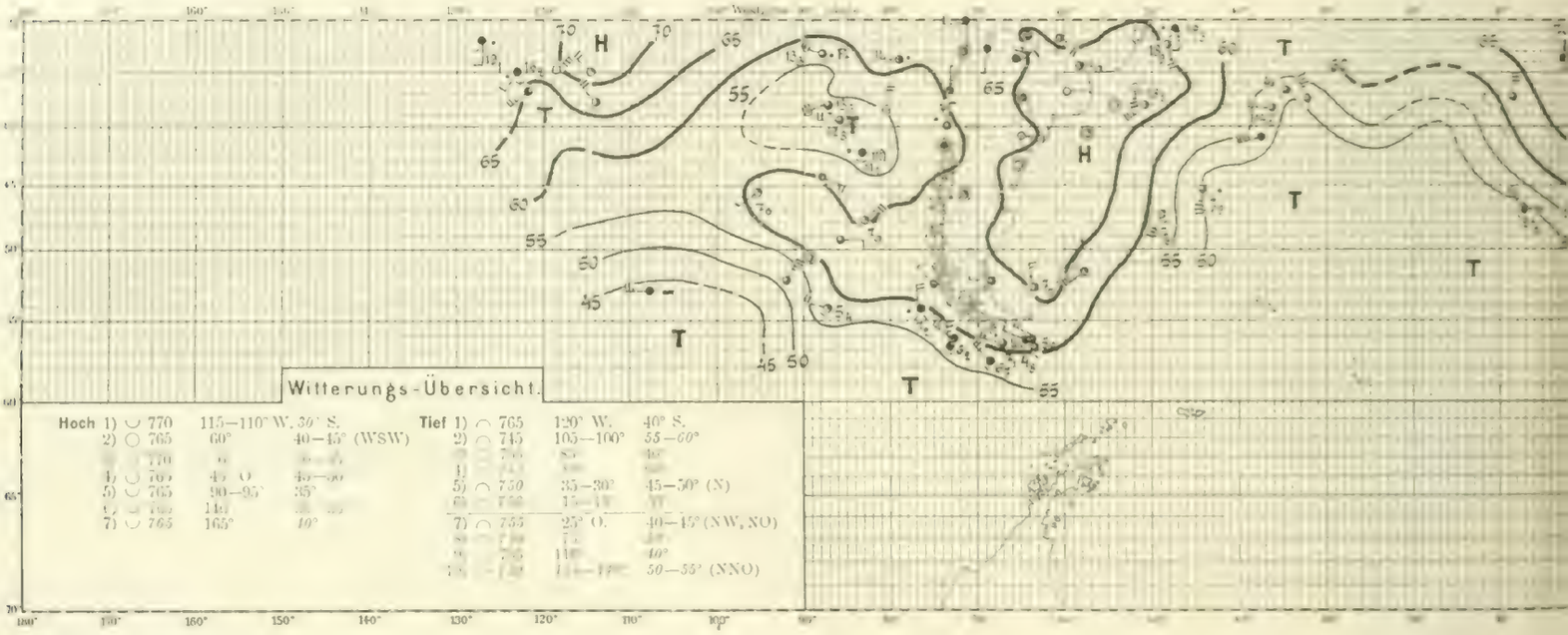

Hoch				Tief			
1)	◡ 770	115—110° W.	30° S.	1)	◠ 765	120° W.	40° S.
2)	◡ 765	60°	40—45° (WSW)	2)	◠ 745	105—100°	55—60°
5)	◡ 765	90—95°	35°	5)	◠ 750	35—30°	45—50° (N)
7)	◡ 765	165°	40°	7)	◠ 755	25° O.	40—45° (NW, NO)

Nr. 93. 11. November 1901

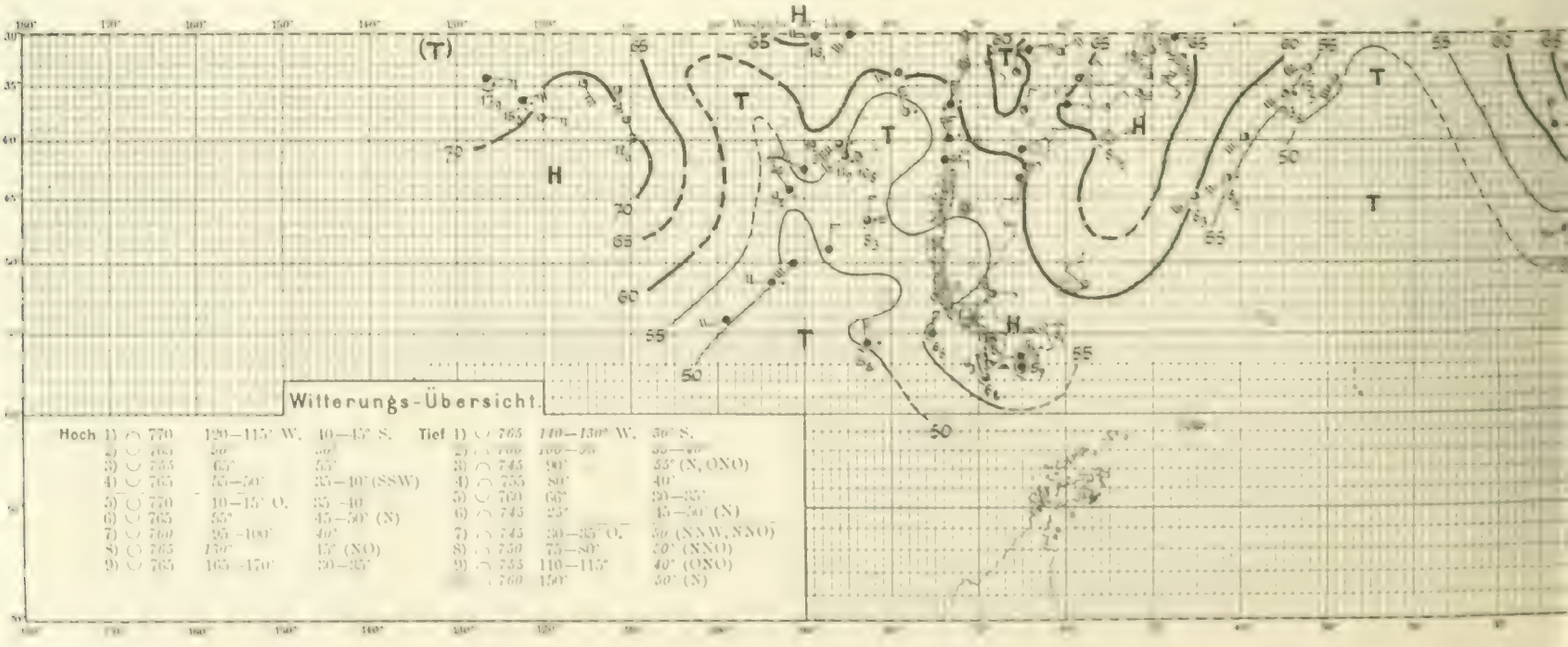

Hoch				Tief			
1)	◠ 770	120—115° W.	40—45° S.	1)	◡ 765	140—130° W.	30° S.
3)	◡ 755	65°	55°	3)	◠ 745	90°	55° (N, ONO)
4)	◡ 765	75—70°	35—40° (SSW)	4)	◠ 755	80°	40°
5)	◡ 750	10—15° O.	35—40	5)	◡ 760	65°	30—35°
6)	◡ 765	55°	45—50° (N)	6)	◠ 745	25°	45—50° (N)
7)	◡ 760	95—100°	40°	7)	◠ 745	30—35° O.	50 (NNW, NNO)
8)	◡ 765	130°	45° (NO)	8)	◠ 750	75—80°	50° (NNO)
9)	◡ 765	165—170°	30—35°	9)	◠ 755	110—115°	40° (ONO)
					◠ 760	150°	50° (N)

Nr. 91. 9. November 1901

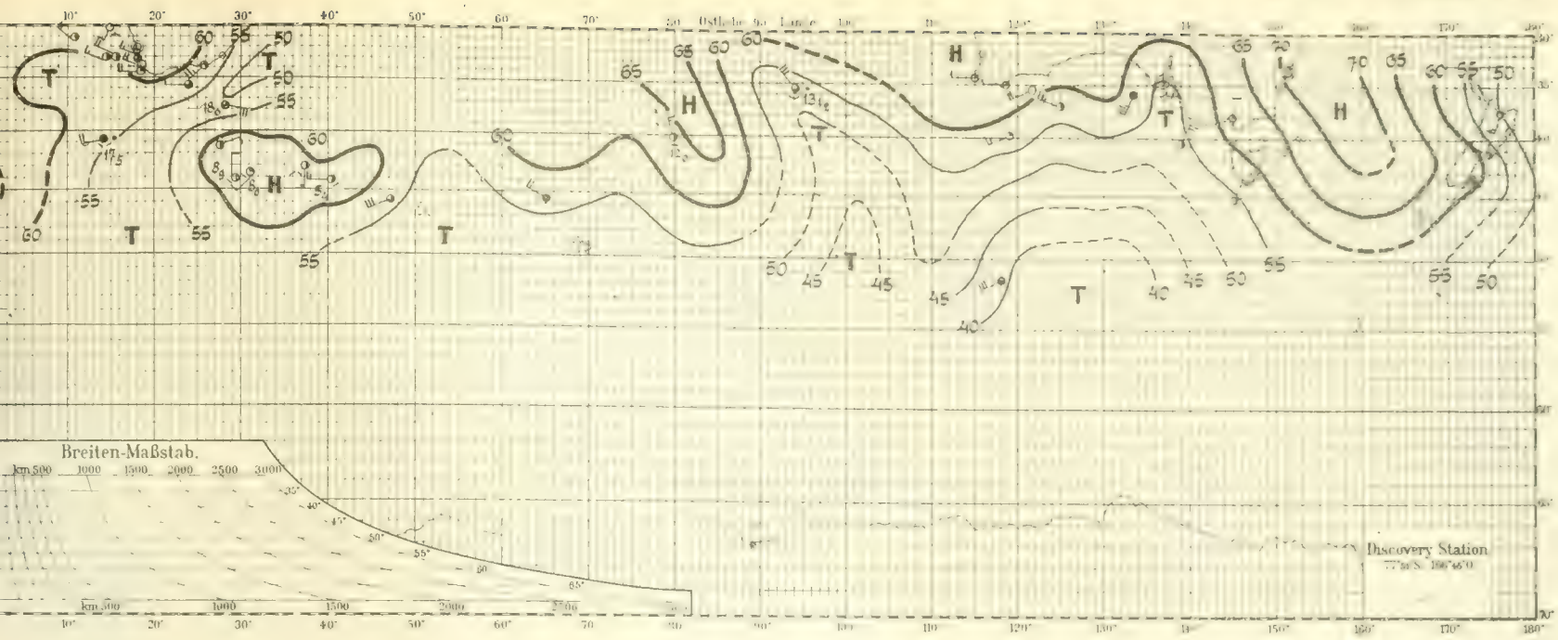

Nr. 92. 10. November 1901

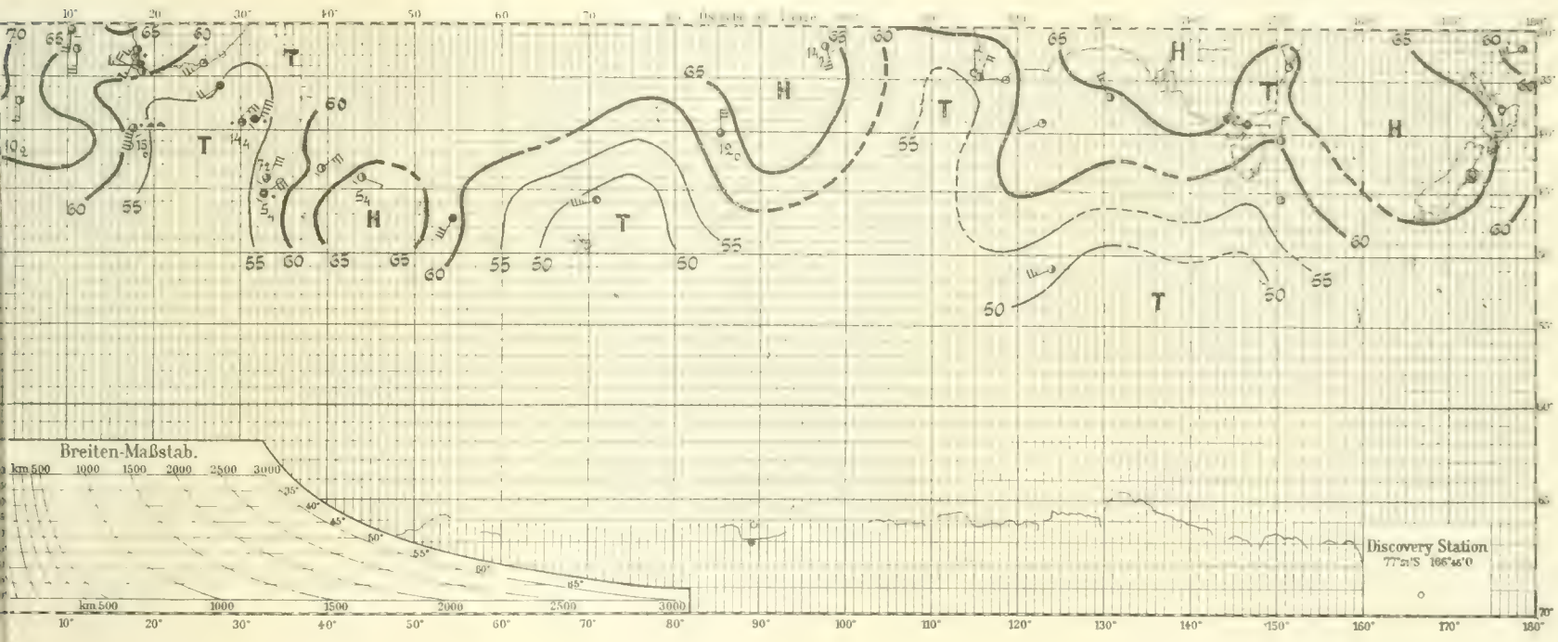

Nr. 93. 11. November 1901

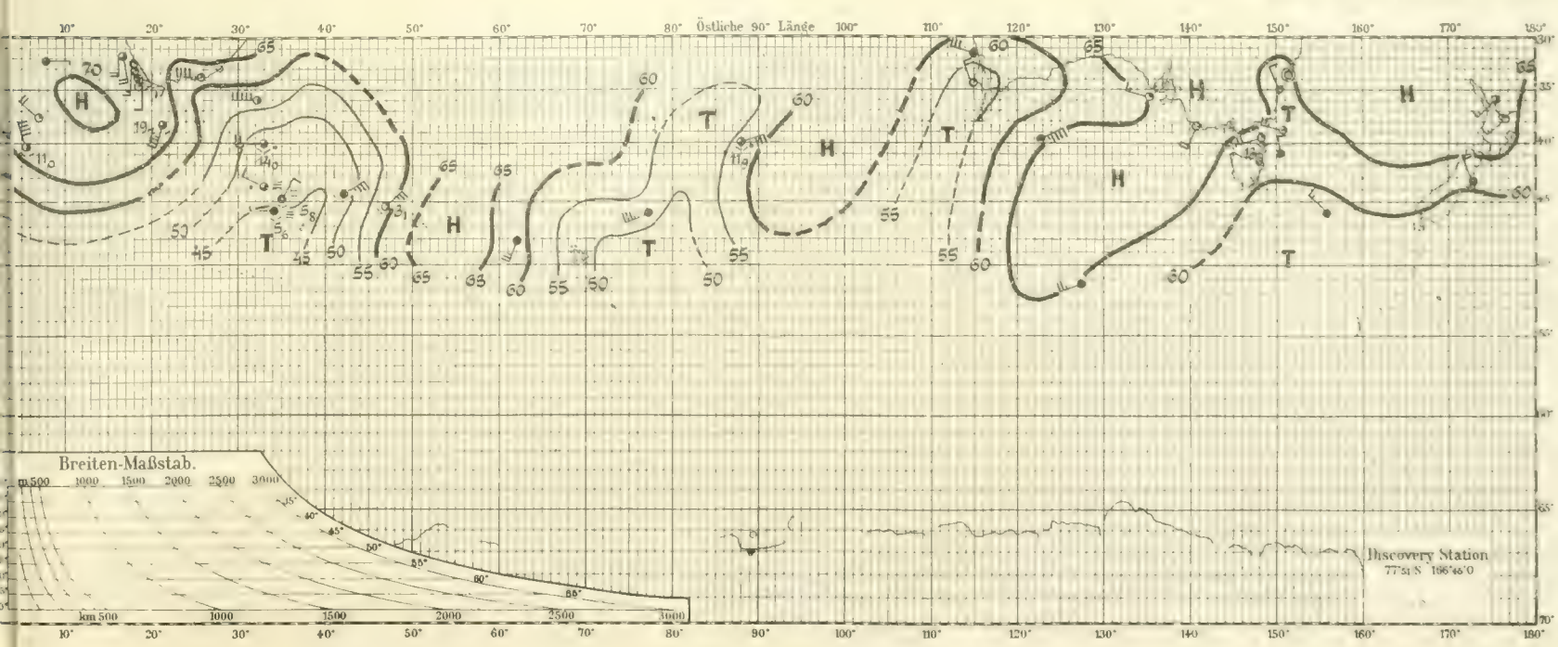

Nr. 94. 12. November 1901

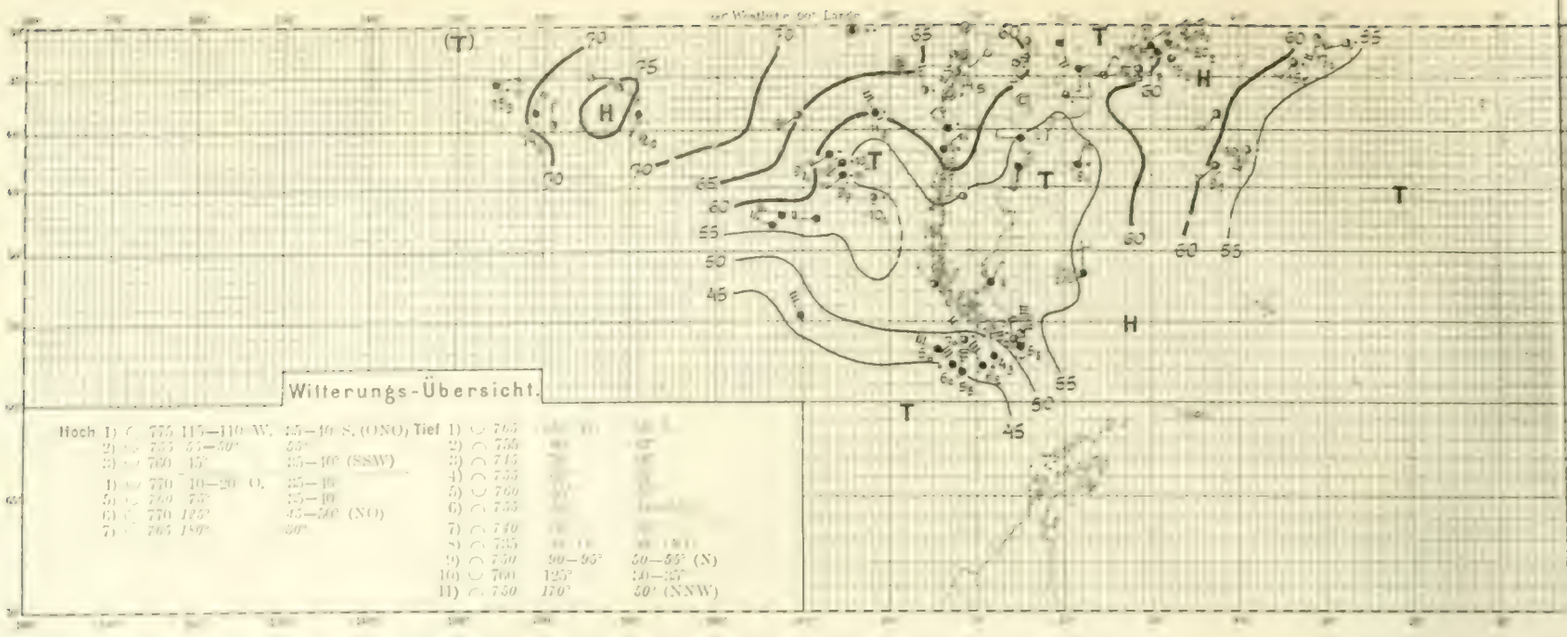

Hoch				Tief			
1)	◡	775	115—110° W.	35—40° S. (OSO)	1)	◡	765
2)	◡	765	57—50°	55°	2)	◠	750
3)	◡	760	45°	35—40° (SSW)	3)	◠	745
4)	◡	770	10—20° O.	35—40	4)	◠	755
5)	◡	760	75°	35—40	5)	◡	760
6)	◠	770	125°	45—50° (SO)	6)	◠	755
7)	◠	765	180°	50°	7)	◠	740
					8)	◠	735
					9)	◠	750	90—95°	50—55° (N)
					10)	◡	760	125°	50—35°
					11)	◠	750	170°	50° (NNW)

Nr. 95. 13. November 1901

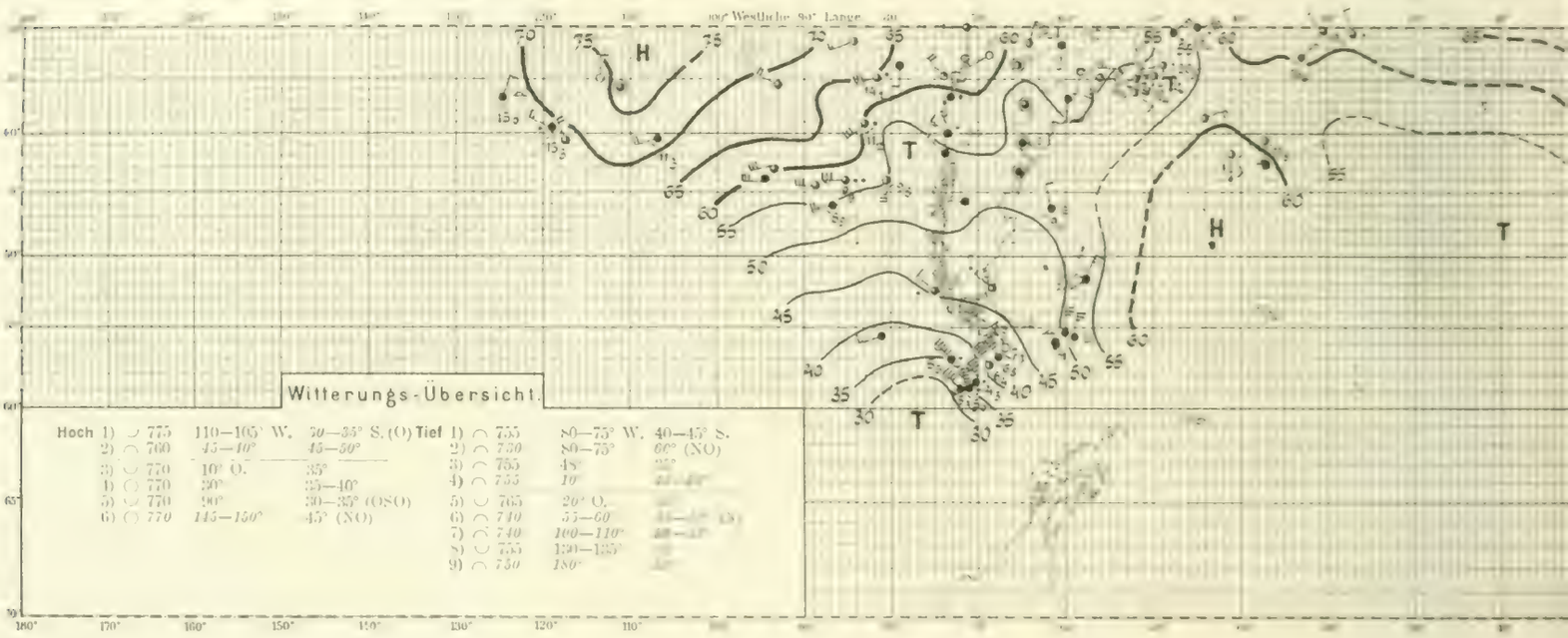

Hoch				Tief			
1)	◡	775	110—105° W.	30—35° S. (O)	1)	◠	755	80—75° W.	40—45° S.
2)	◠	760	45—40°	45—50°	2)	◠	750	80—75°	60° (NO)
3)	◡	770	10° O.	35°	3)	◠	755	45°	55°
4)	◠	770	20°	35—40°	4)	◠	755	10°	55—45°
5)	◡	770	90°	30—35° (OSO)	5)	◡	765	20° O.	35°
6)	◠	770	145—150°	45° (SO)	6)	◠	740	55—60°	35—45° (O)
					7)	◠	740	100—110°	40—45°
					8)	◡	755	130—135°	40°
					9)	◠	750	180°	40°

Nr. 96. 14. November 1901

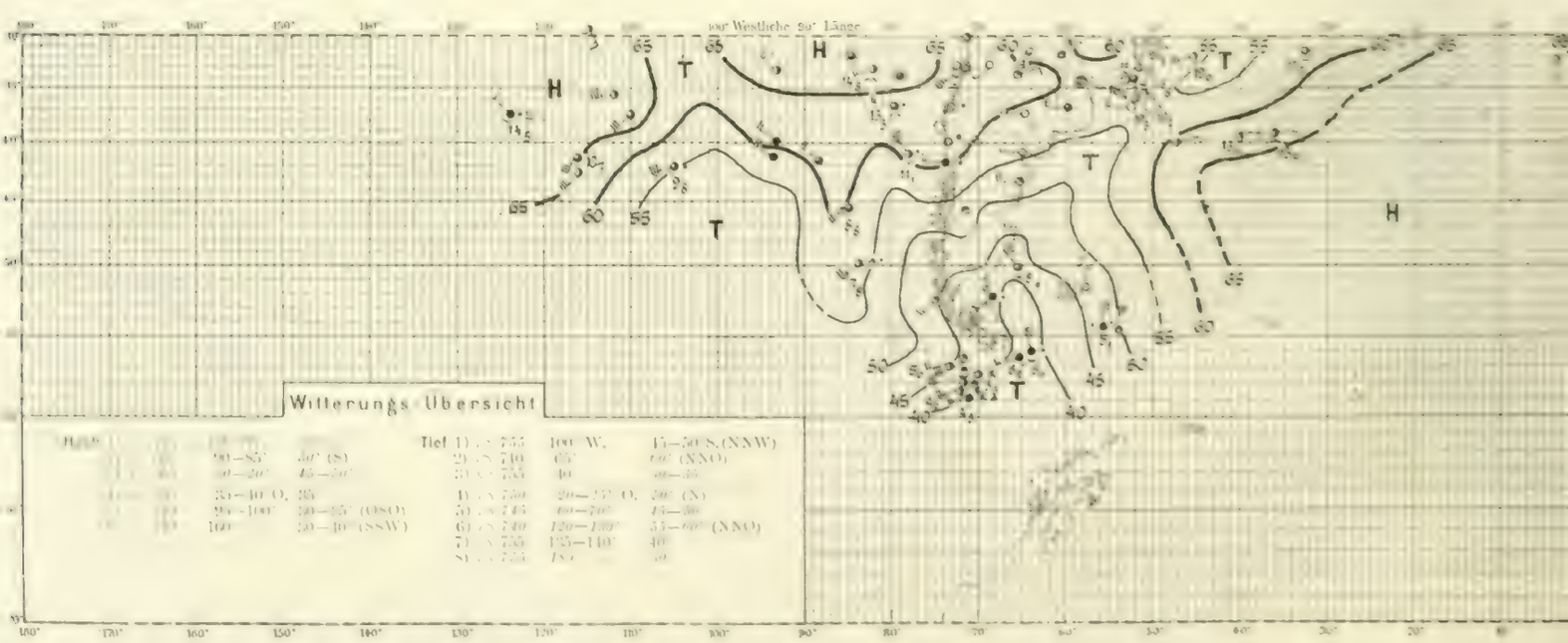

Hoch				Tief			
				1)	◠	755	100° W.	45—50° S. (NNW)
		90—85°	50° (S)	2)	◠	740	65°	60° (NNO)
		50—20°	45—50°	3)	◠	755	40	40—35
		35—40 O.	35	4)	◠	750	20—25° O.	50° (N)
		90—100°	50—55° (OSO)	5)	◠	745	60—70°	45—30°
		140	50—40° (SSW)	6)	◠	740	120—130°	55—60° (NNO)
				7)	◠	755	135—140°	40°
				8)	◠	755	180°	50°

Nr. 94. 12. November 1901

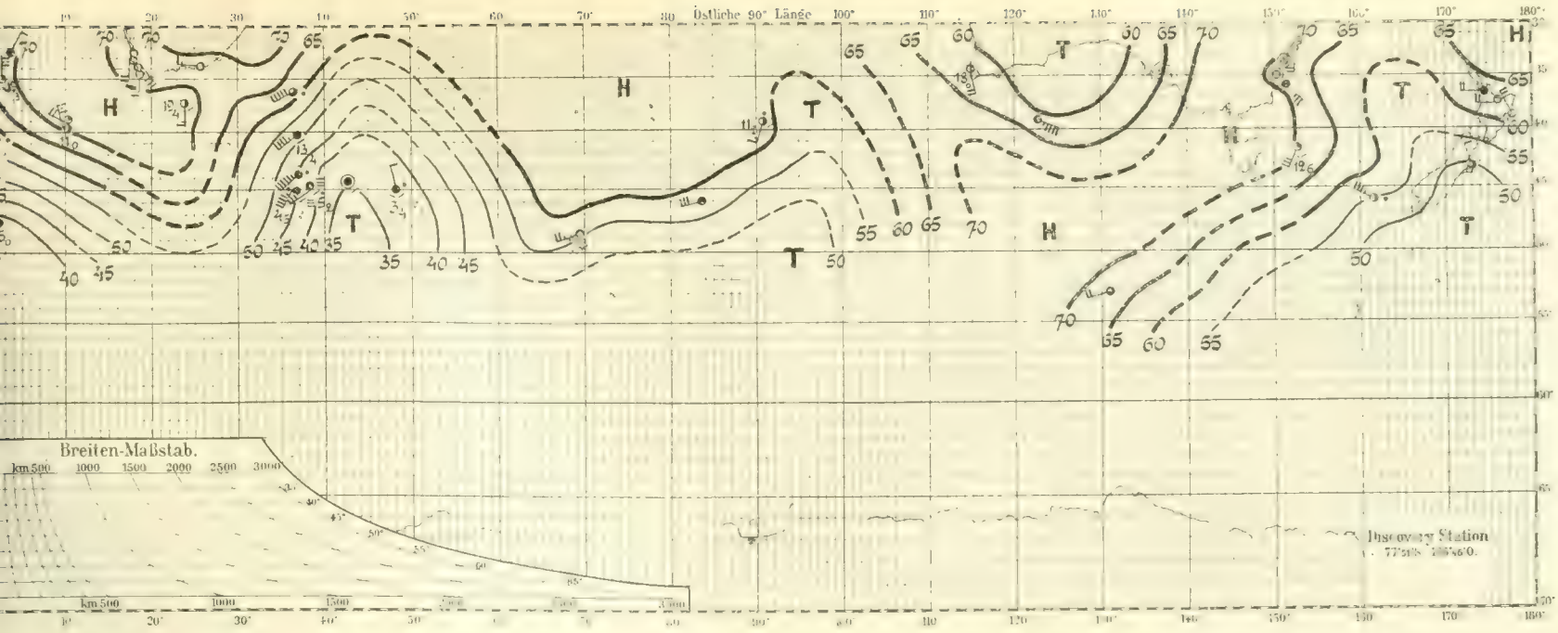

Nr. 95. 13. November 1901

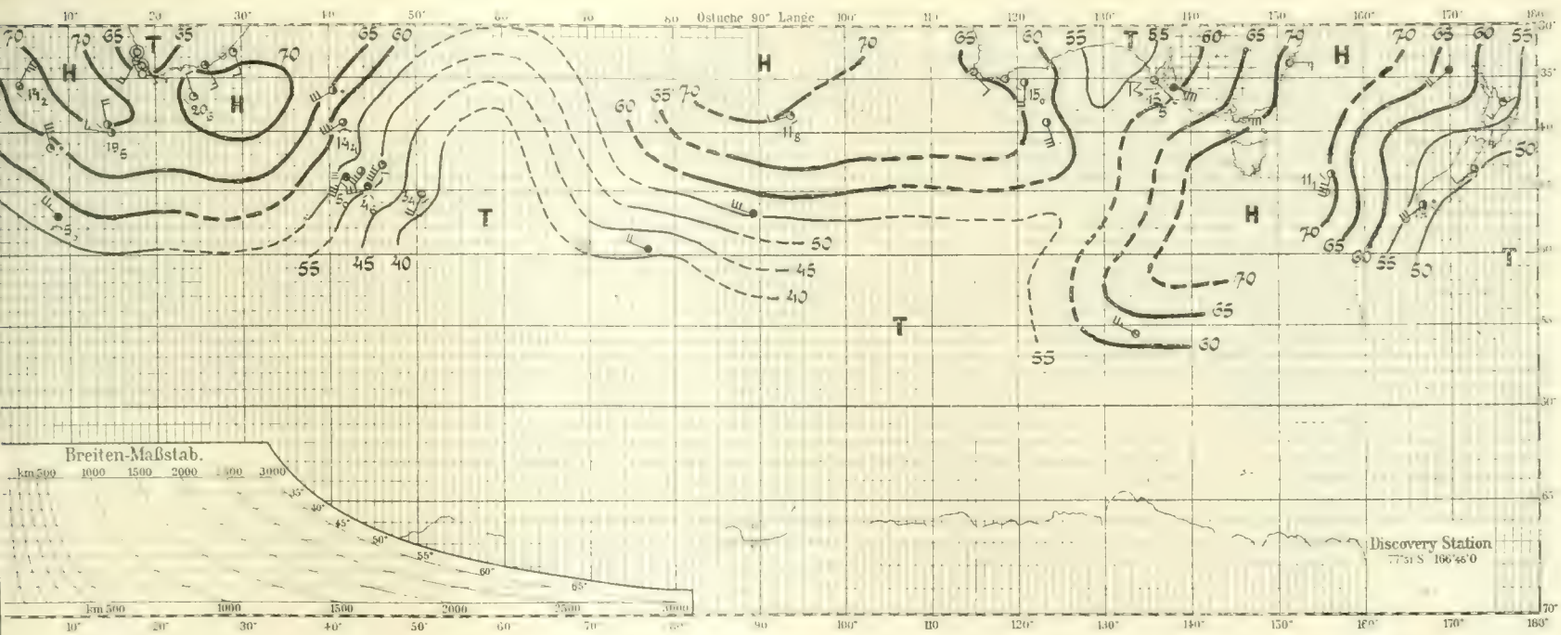

Nr. 96. 14. November 1901

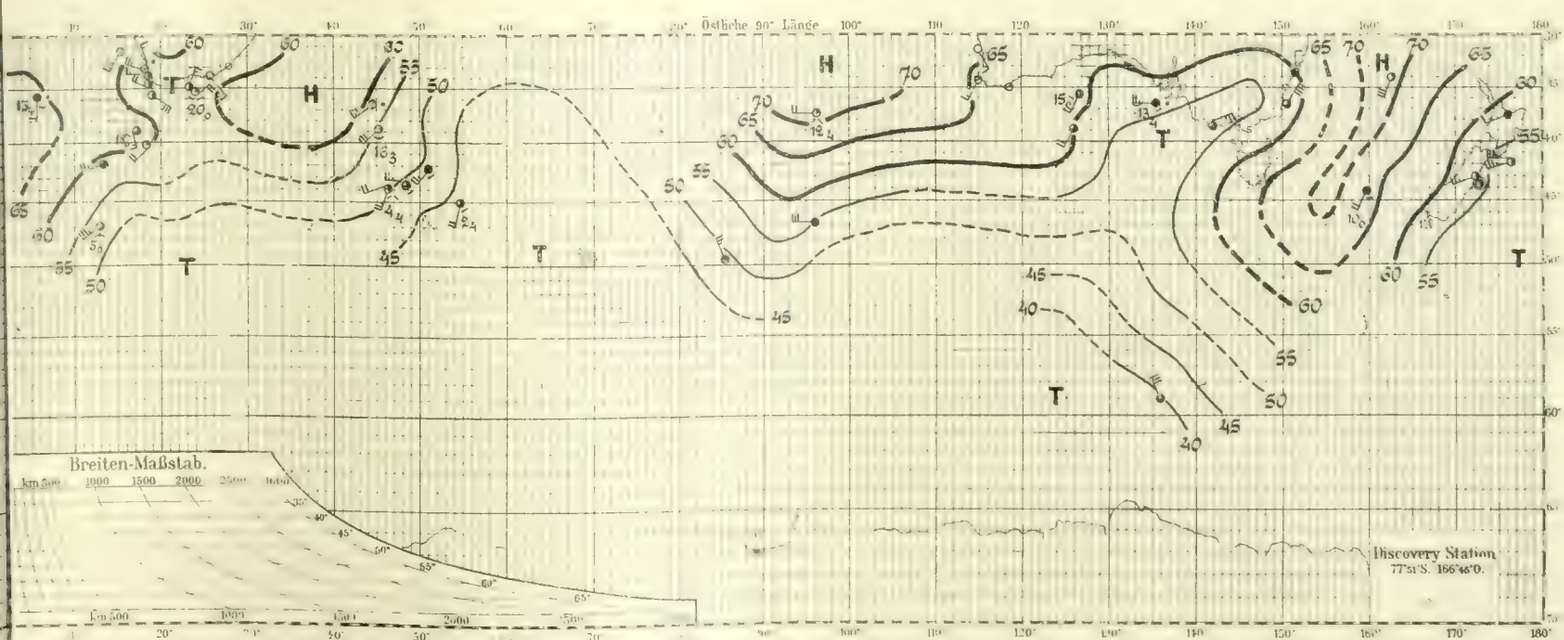

Nr. 97. 15. November 1901

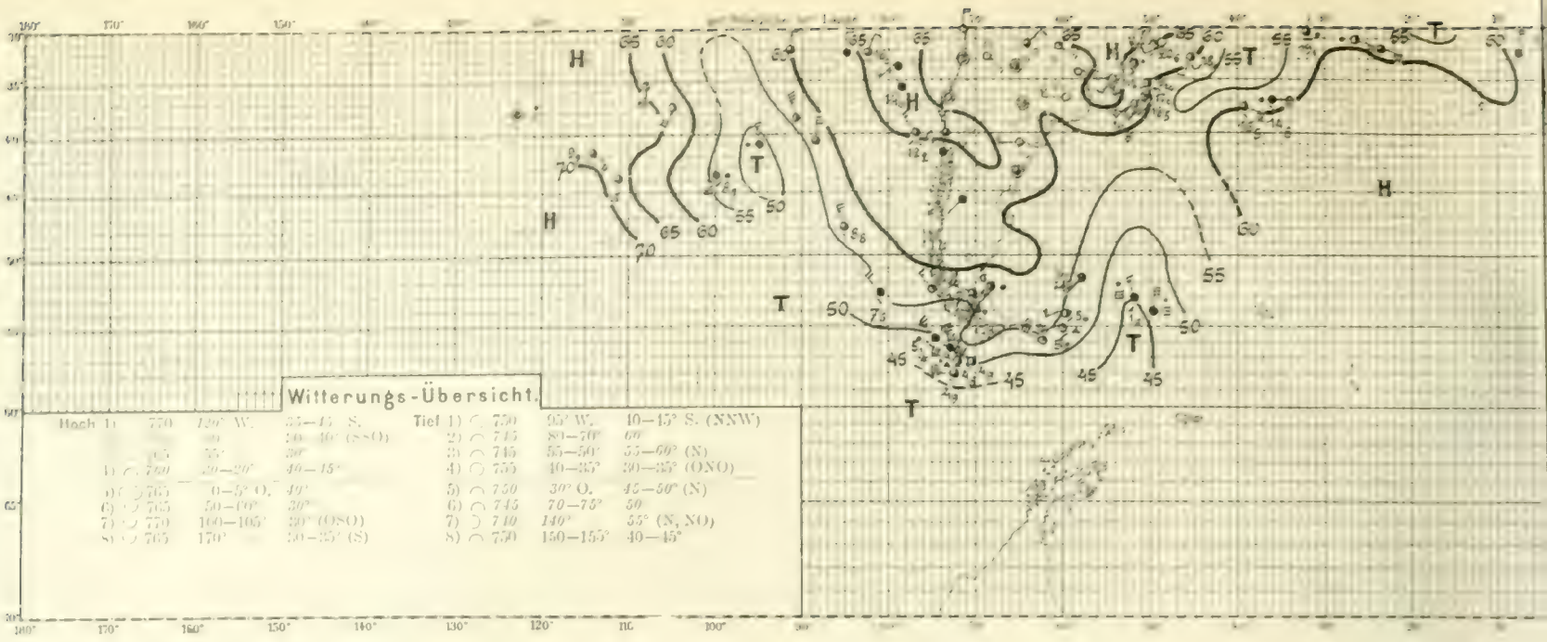

Nr. 98. 16. November 1901

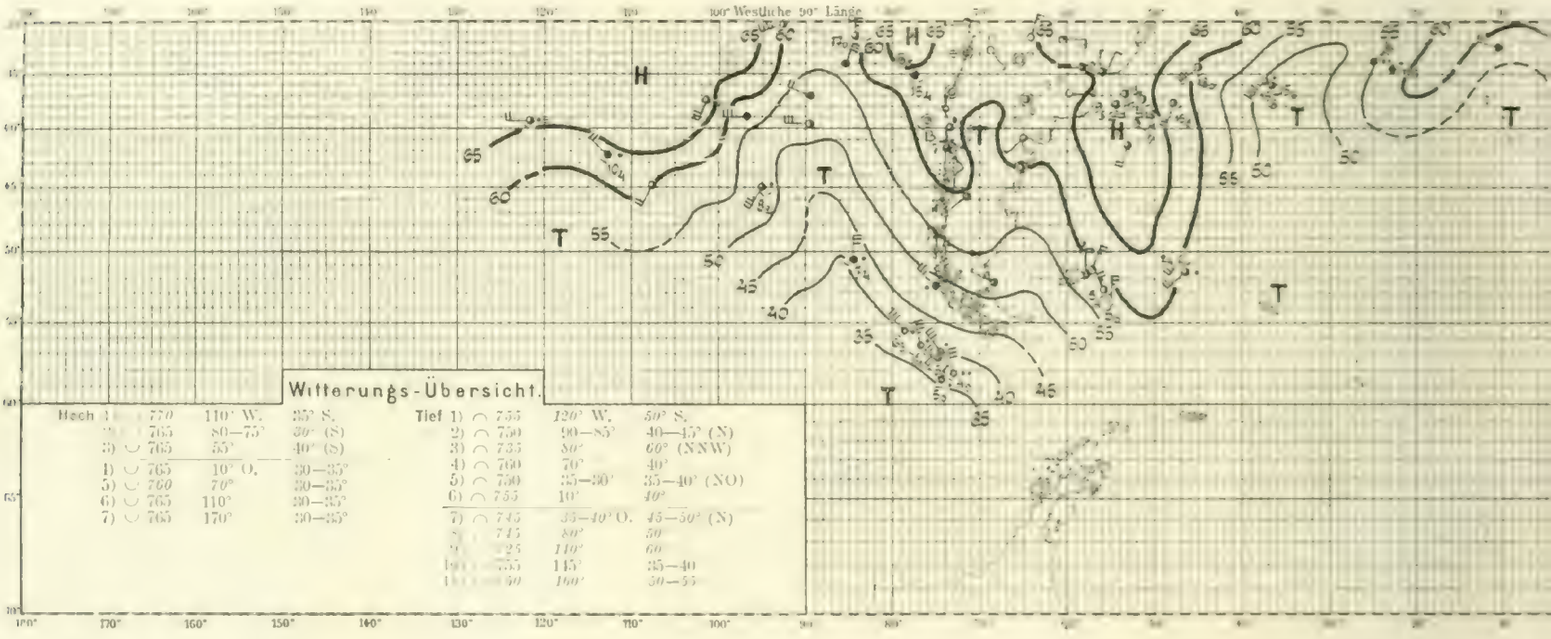

Nr. 99. 17. November 1901

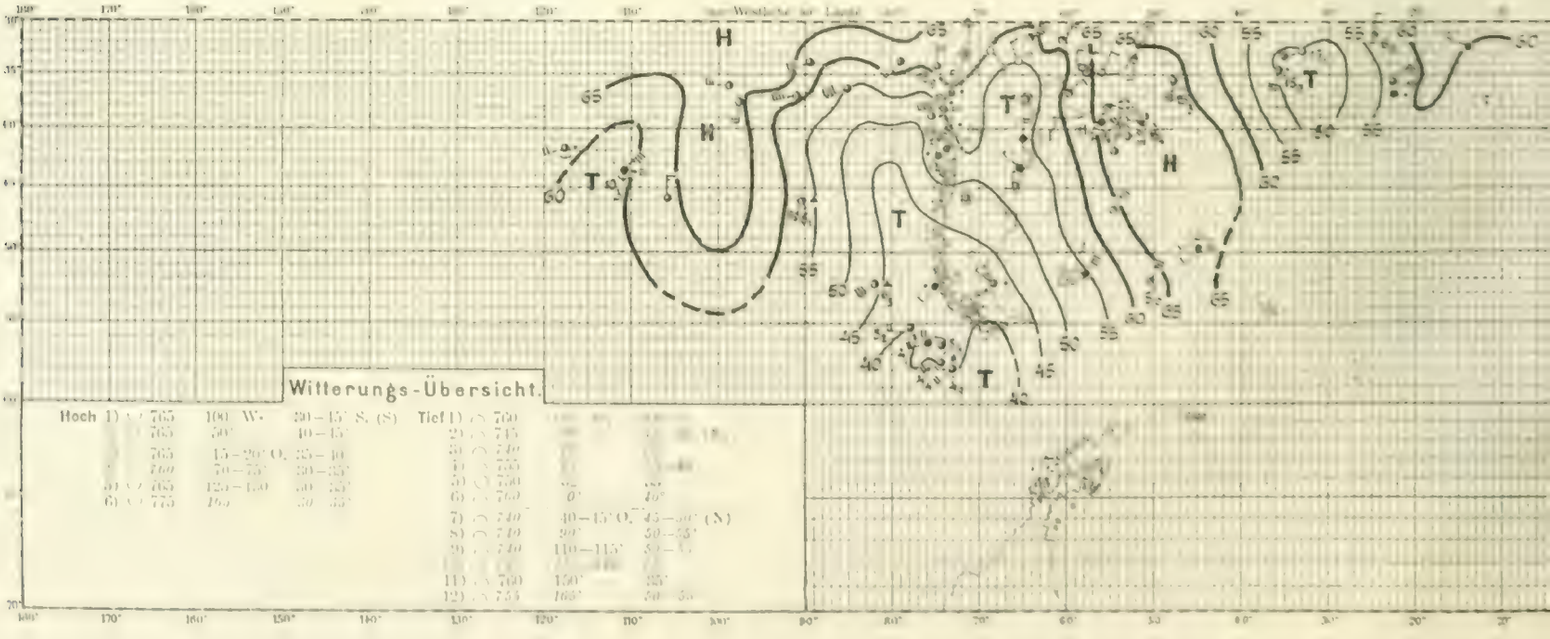

Nr. 97. 15. November 1901

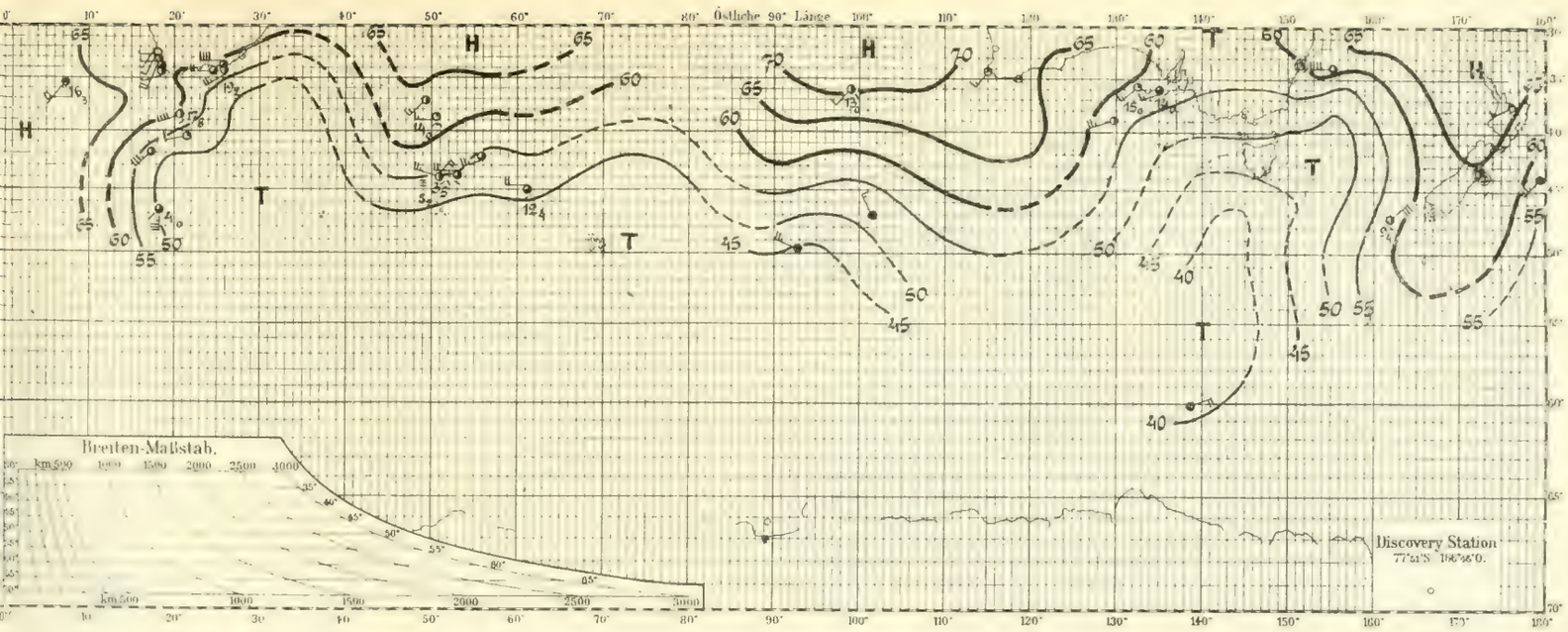

Nr. 98. 16. November 1901

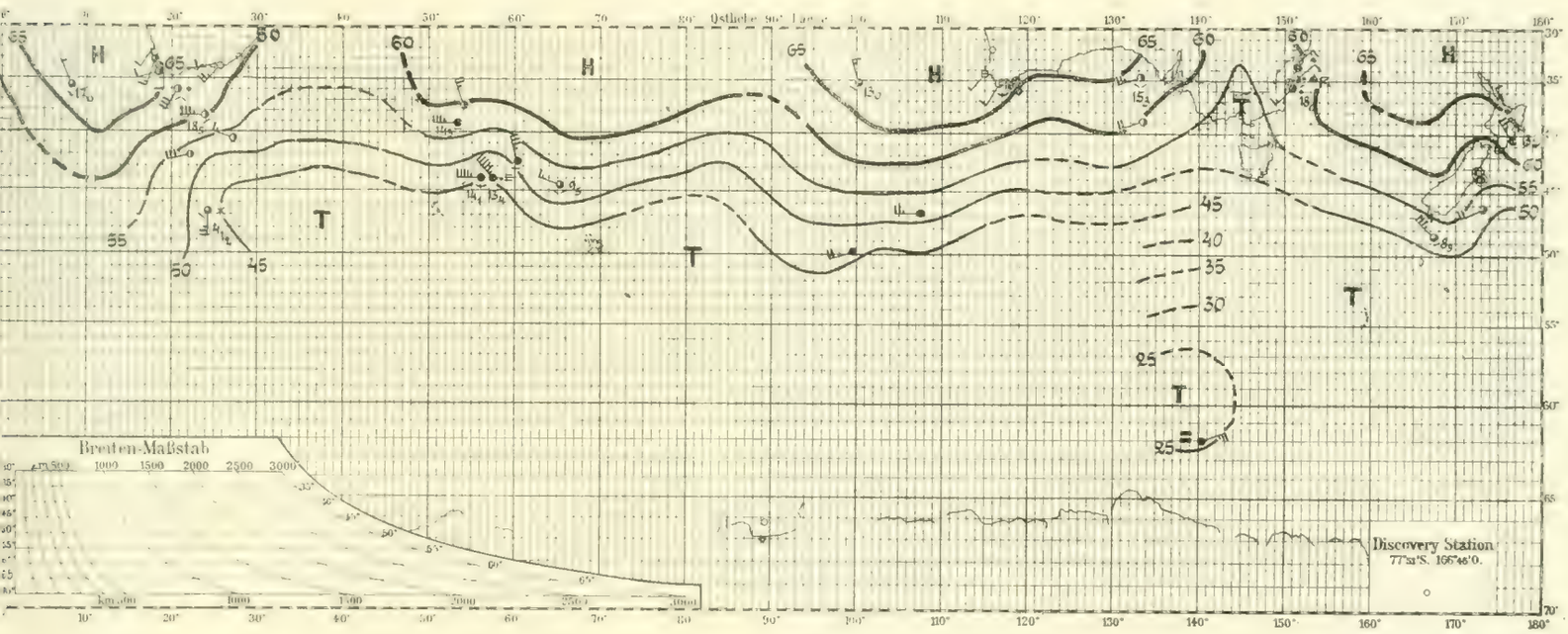

Nr. 99. 17. November 1901

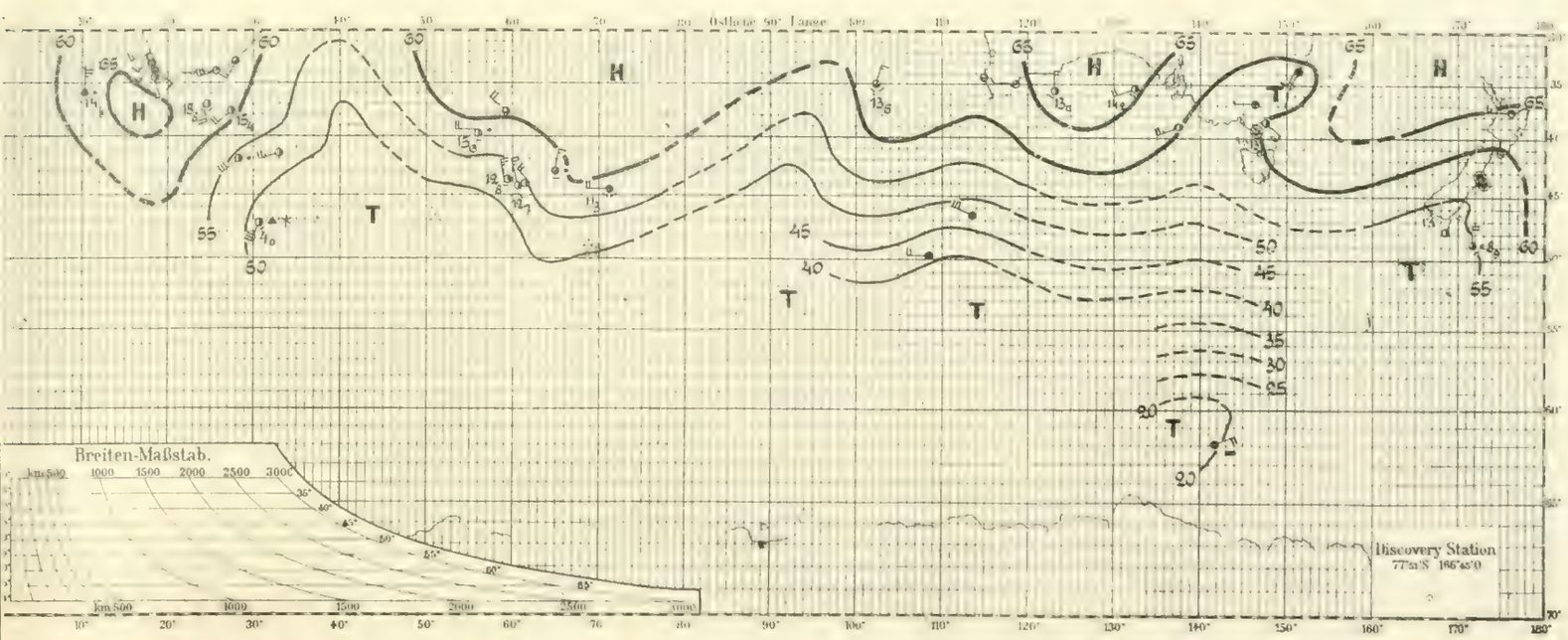

Nr. 100. 18. November 1901

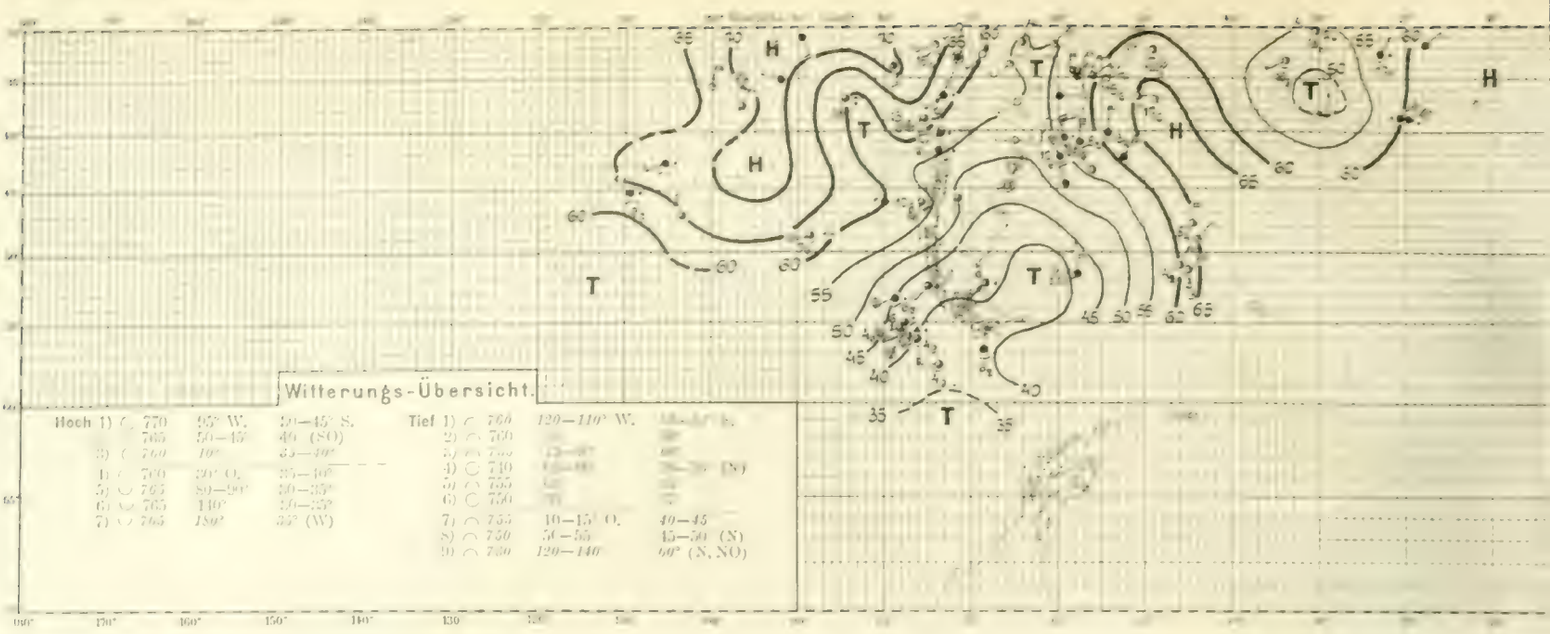

Nr. 101. 19. November 1901

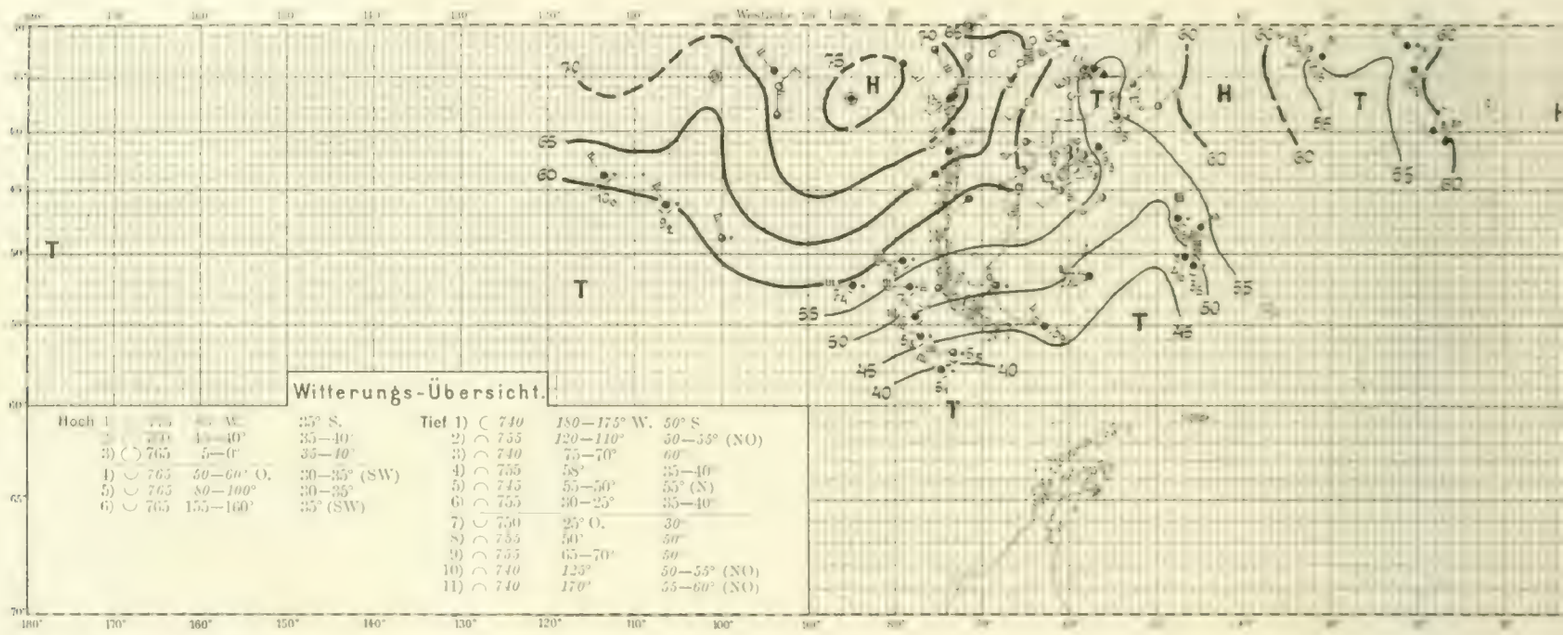

Nr. 102. 20. November 1901

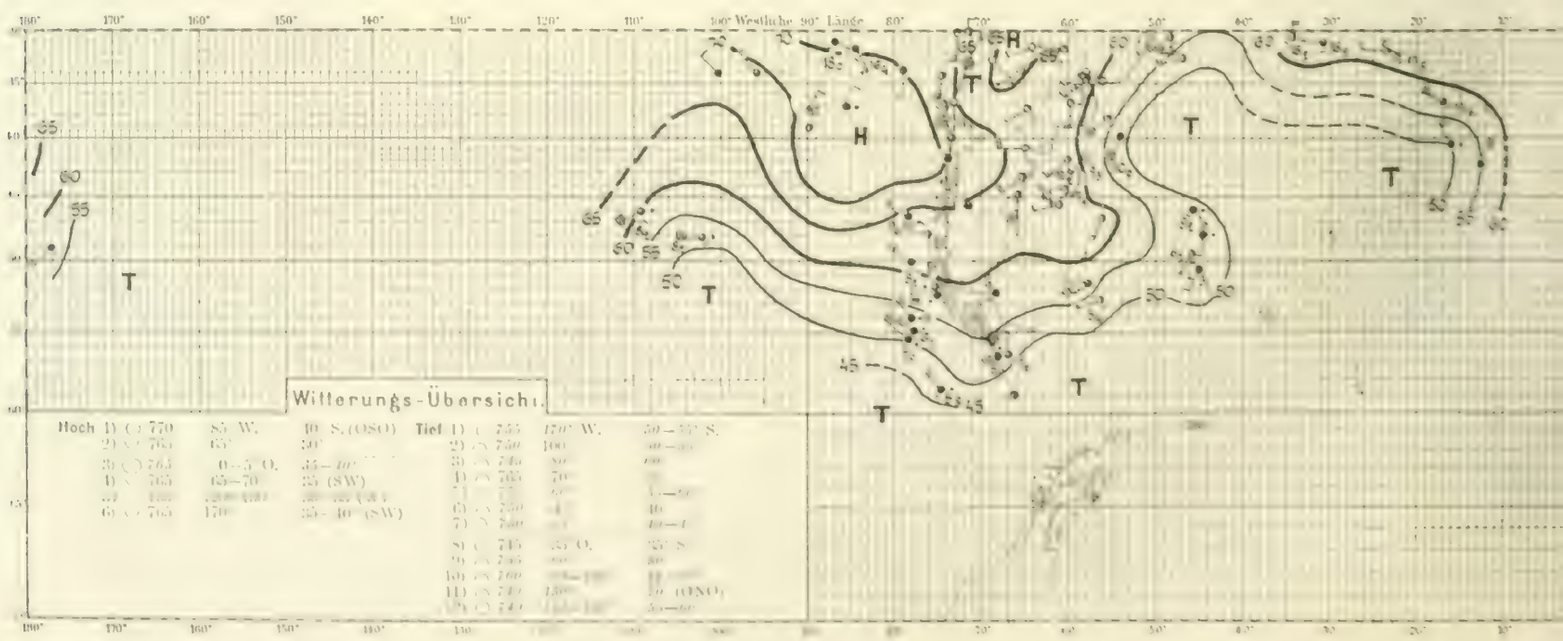

Nr. 100. 18. November 1901

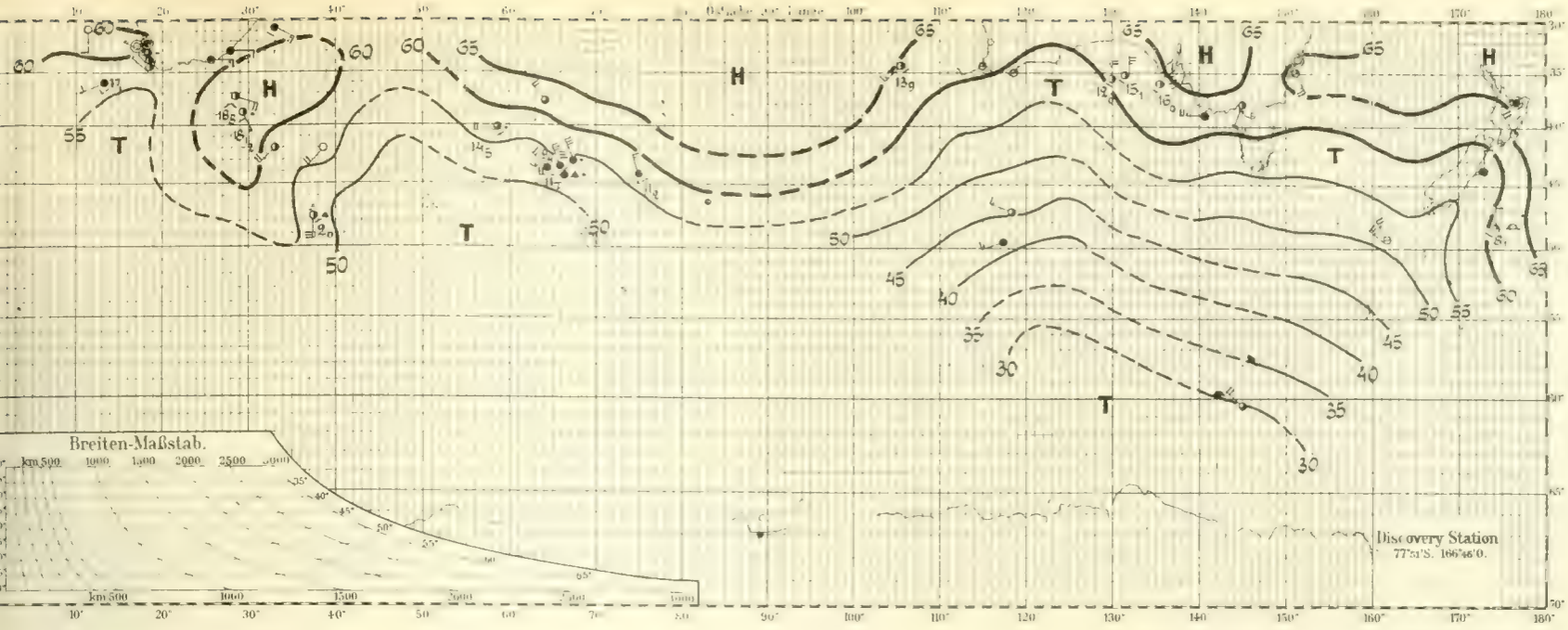

Nr. 101. 19. November 1901

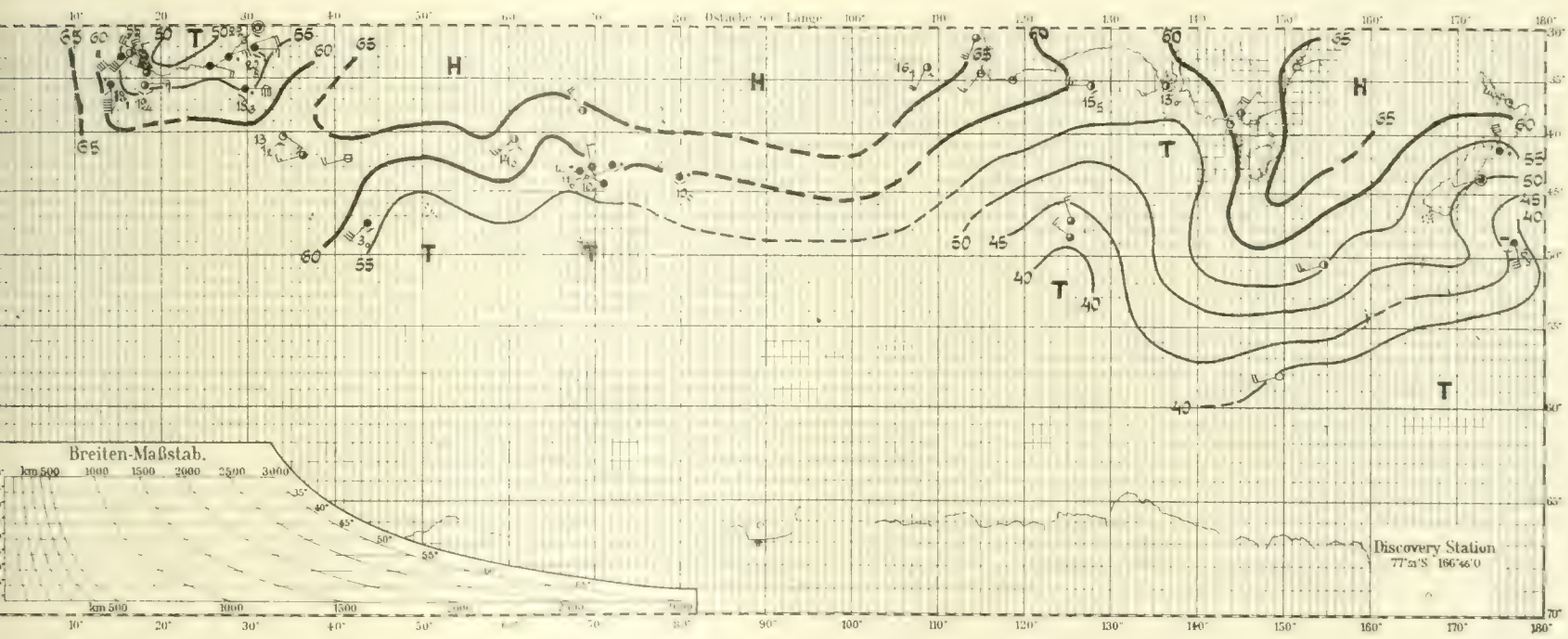

Nr. 102. 20. November 1901

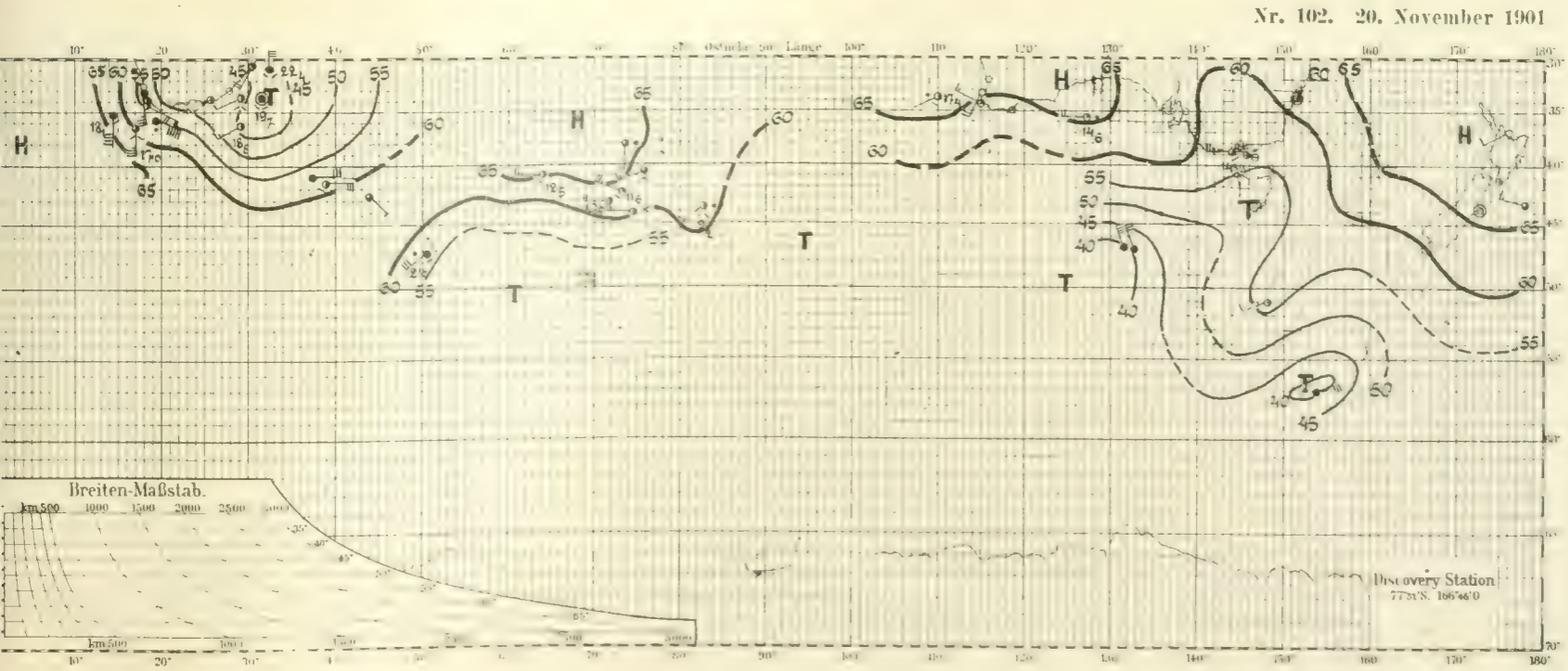

Nr. 103. 21. November 1901

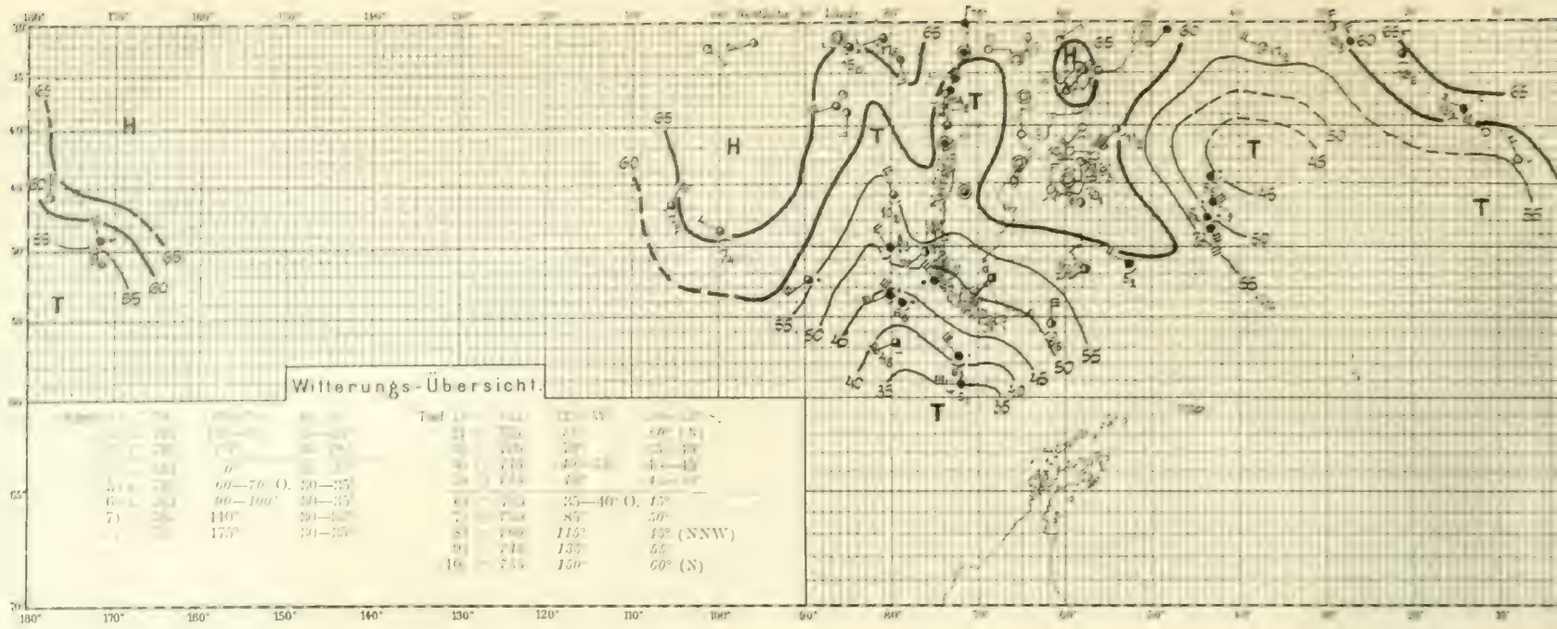

Nr. 104. 22. November 1901

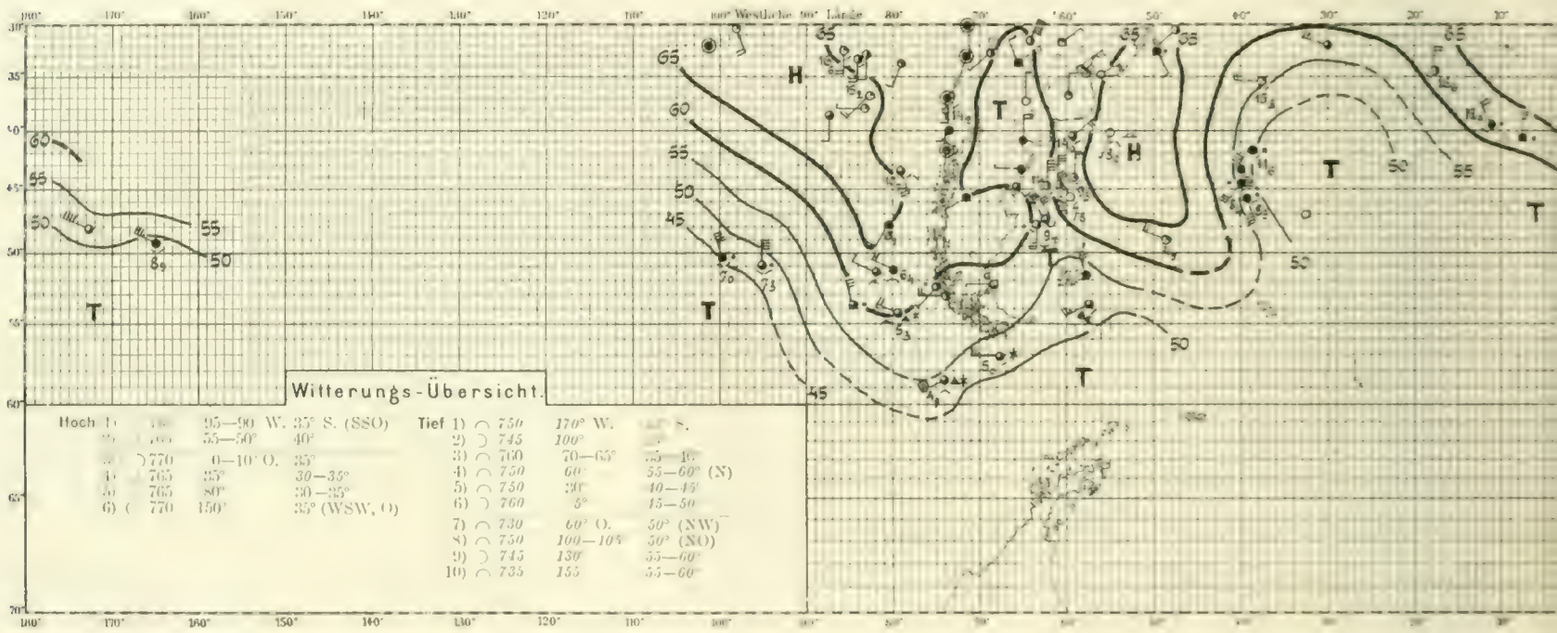

Nr. 105. 23. November 1901

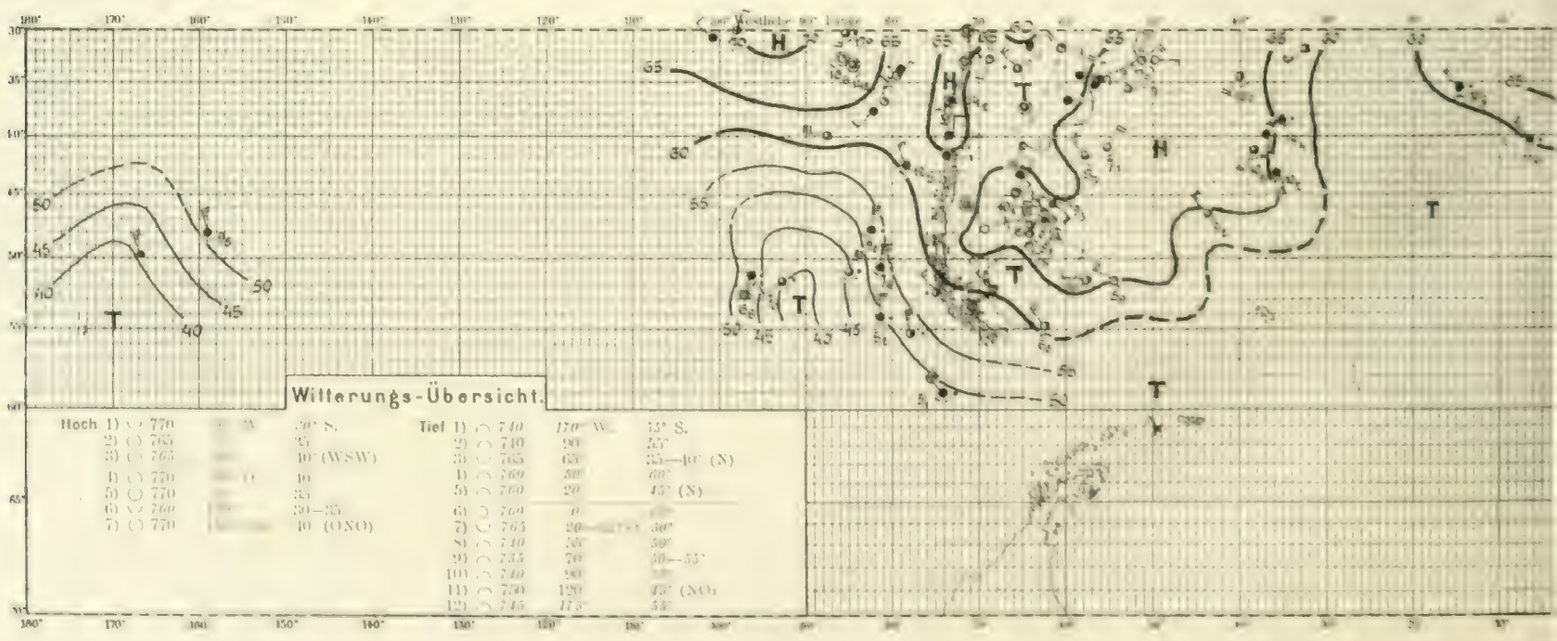

Nr. 103. 21. November 1901

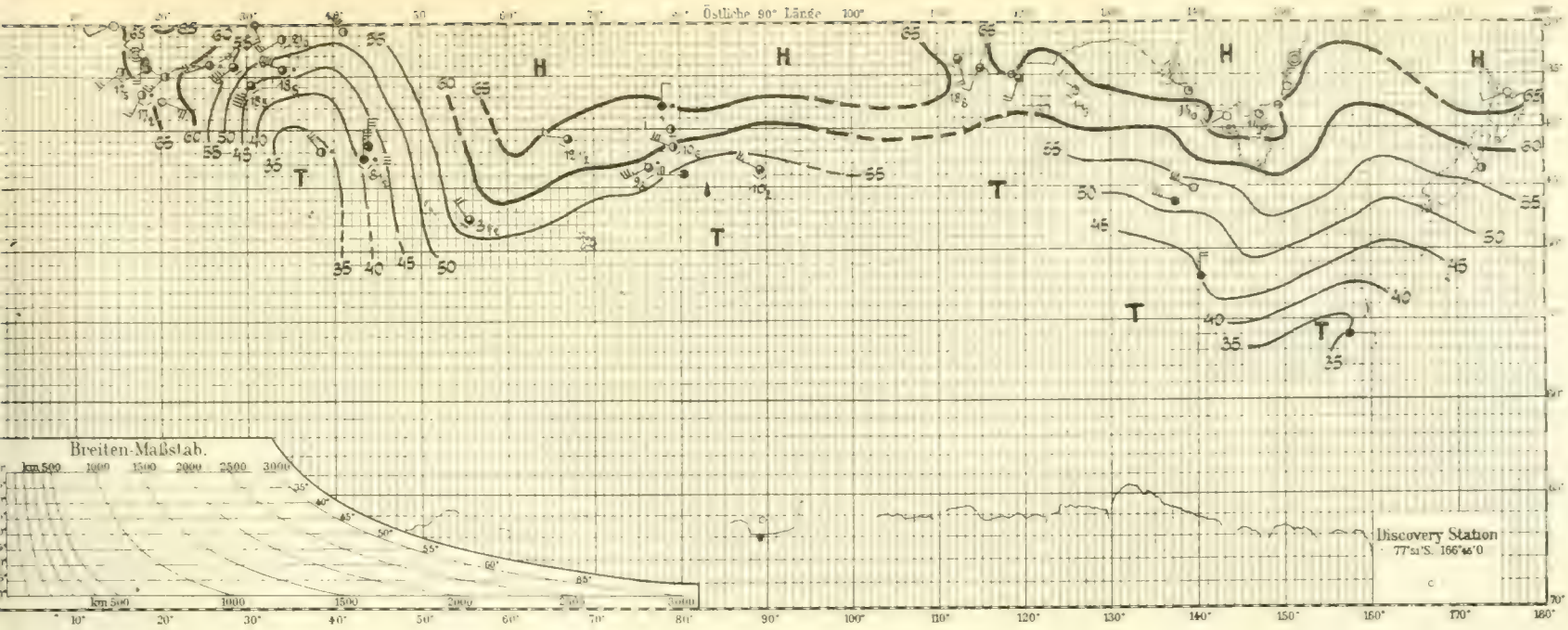

Nr. 104. 22. November 1901

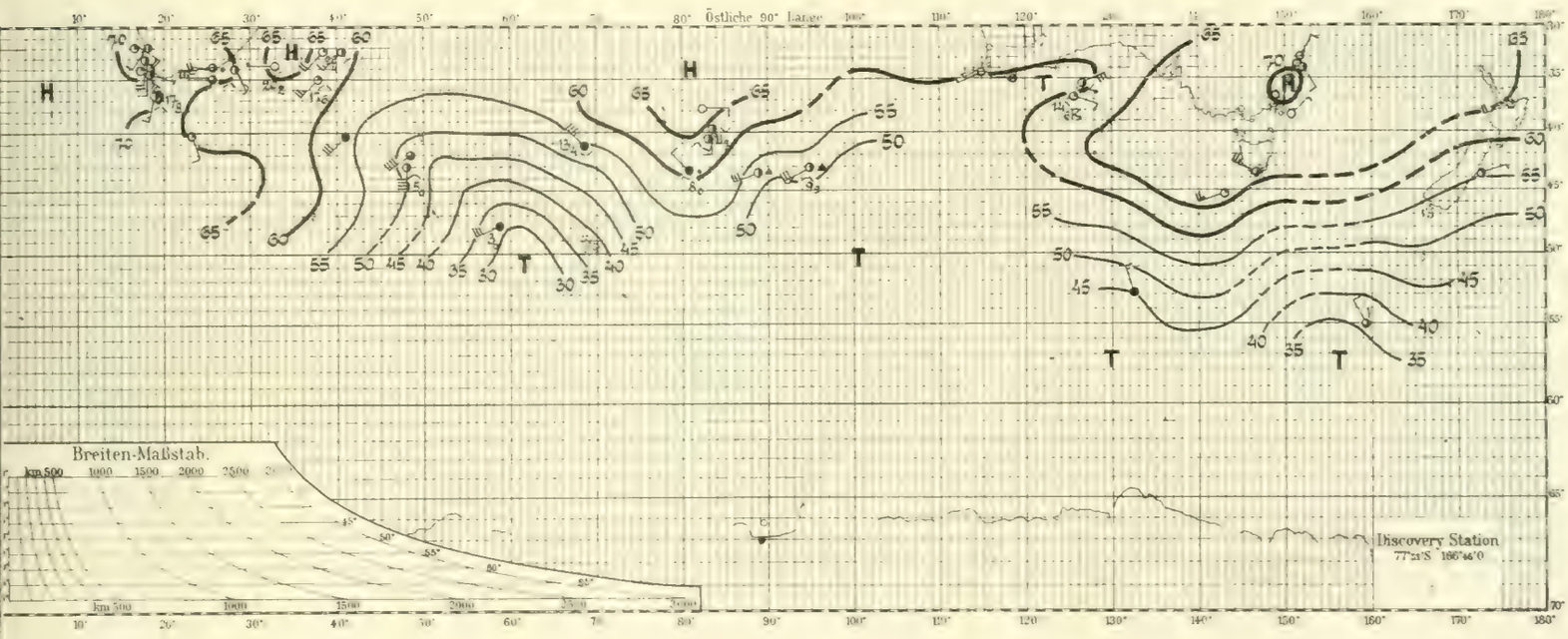

Nr. 105. 23. November 1901

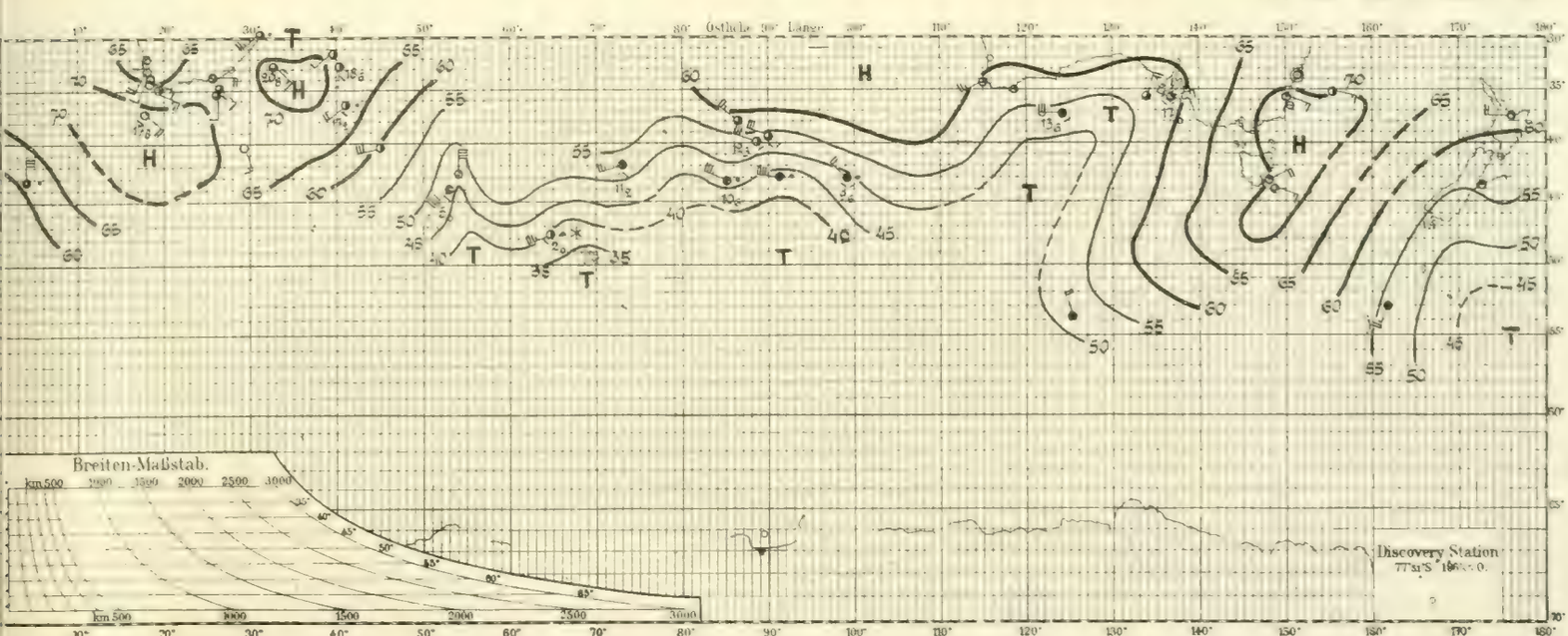

Nr. 106. 24. November 1901

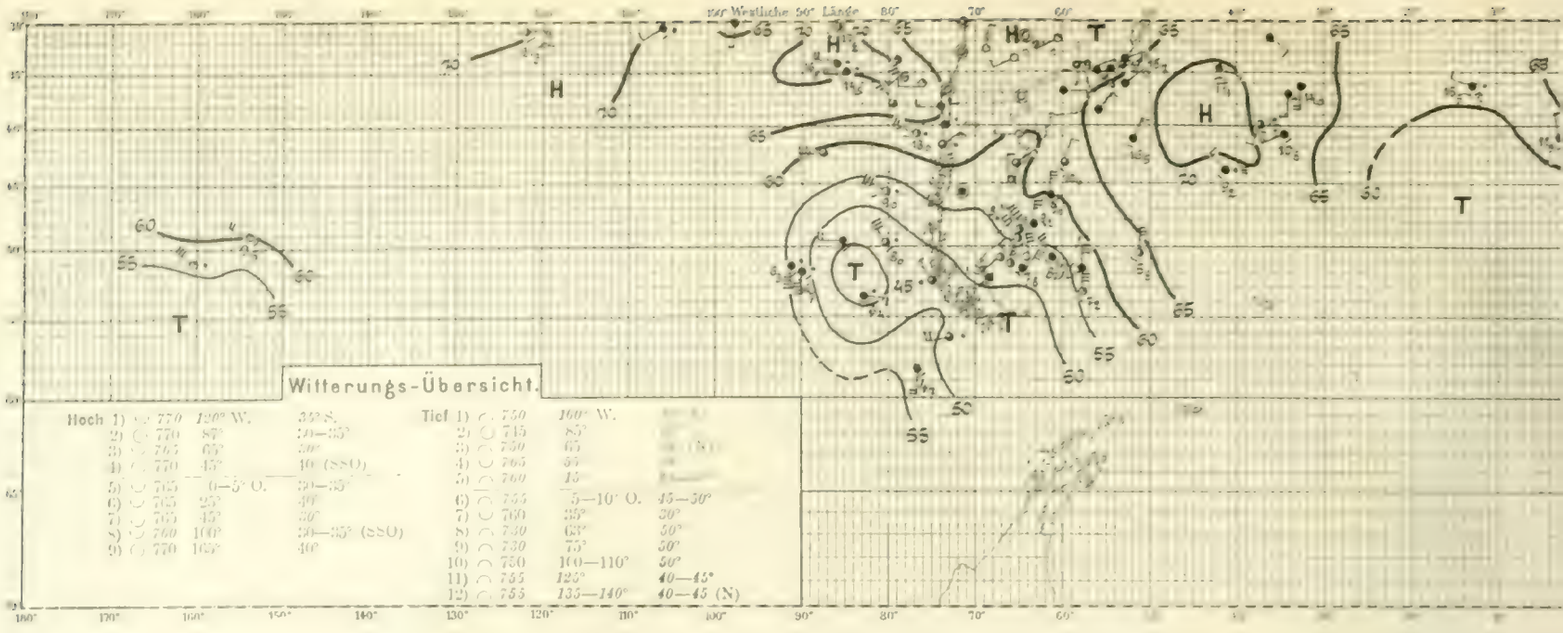

Nr. 107. 25. November 1901

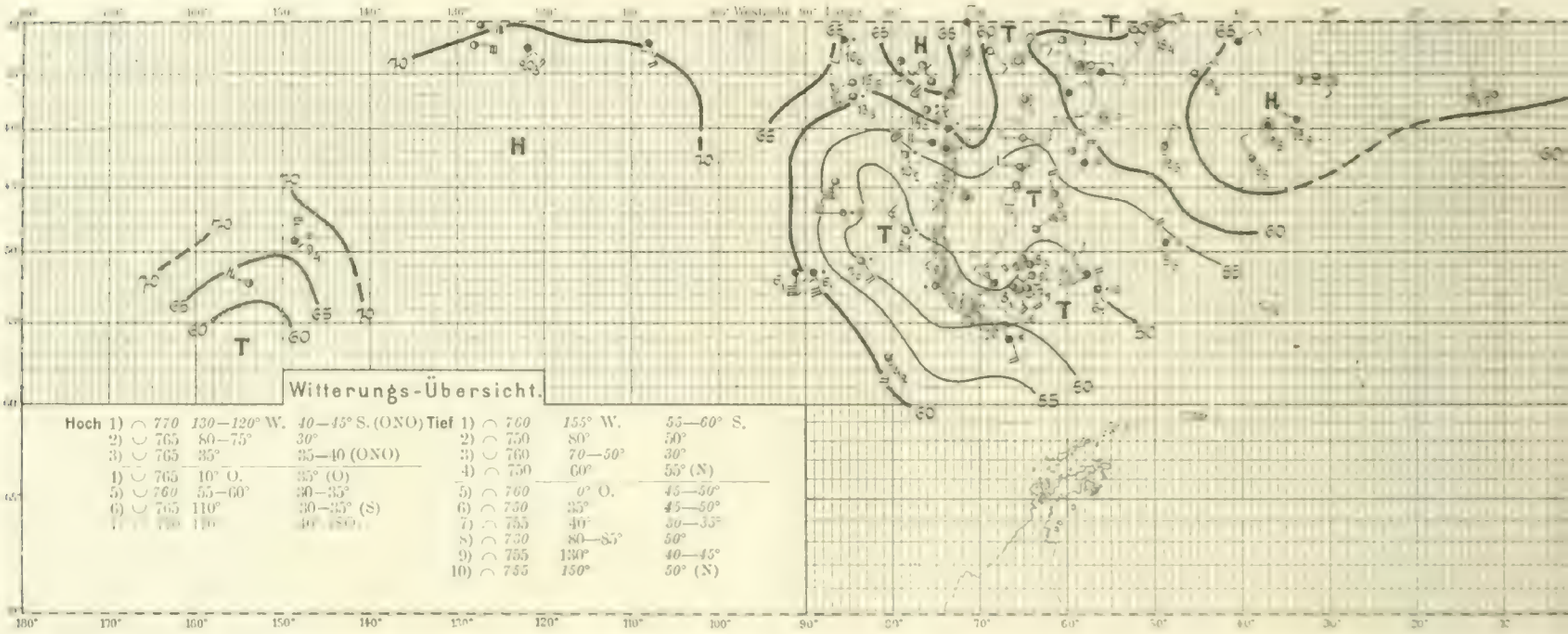

Nr. 108. 26. November 1901

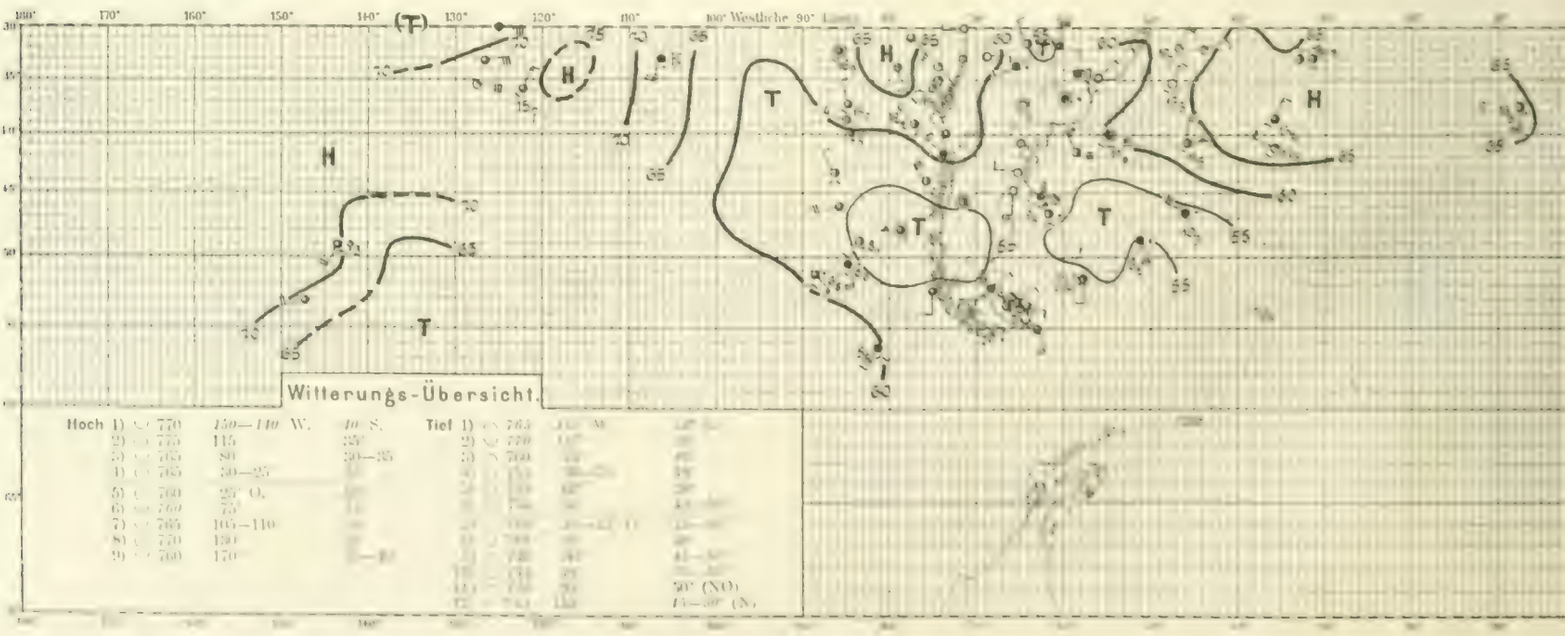

Nr. 106. 24. November 1901

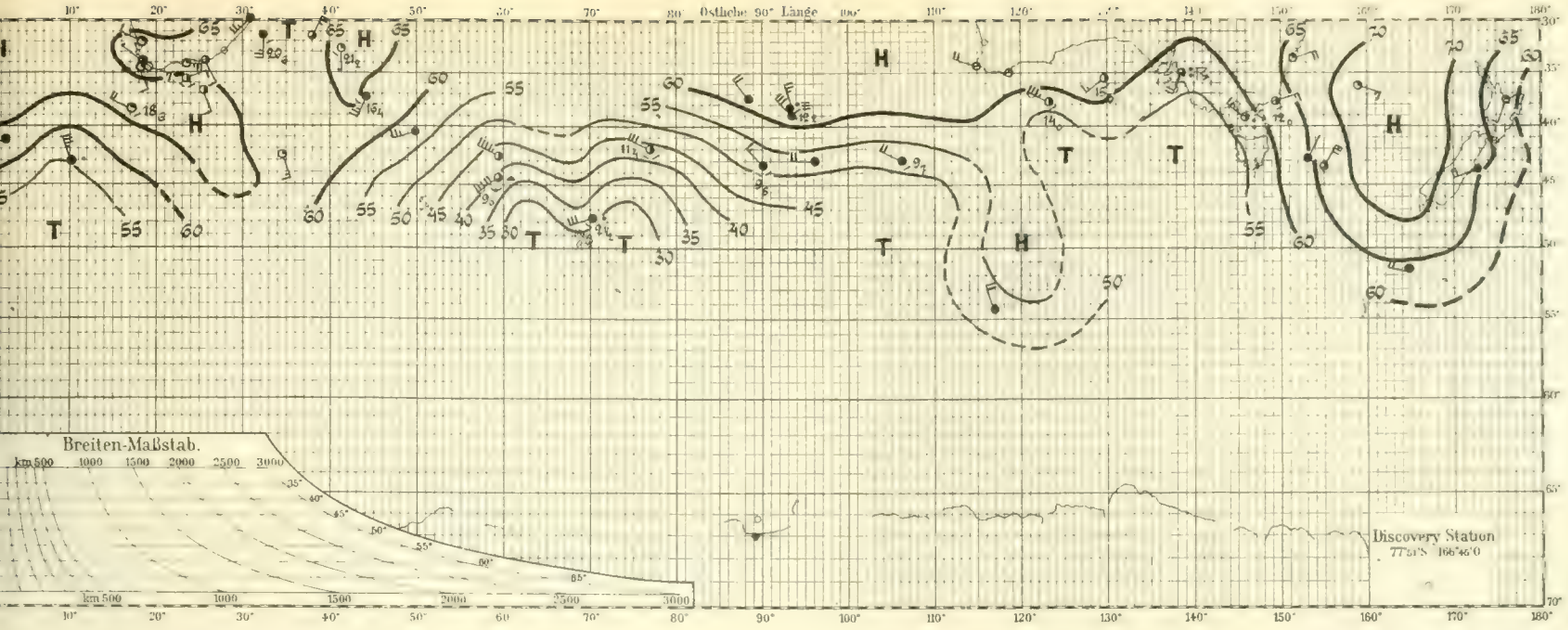

Nr. 107. 25. November 1901



Nr. 108. 26. November 1901

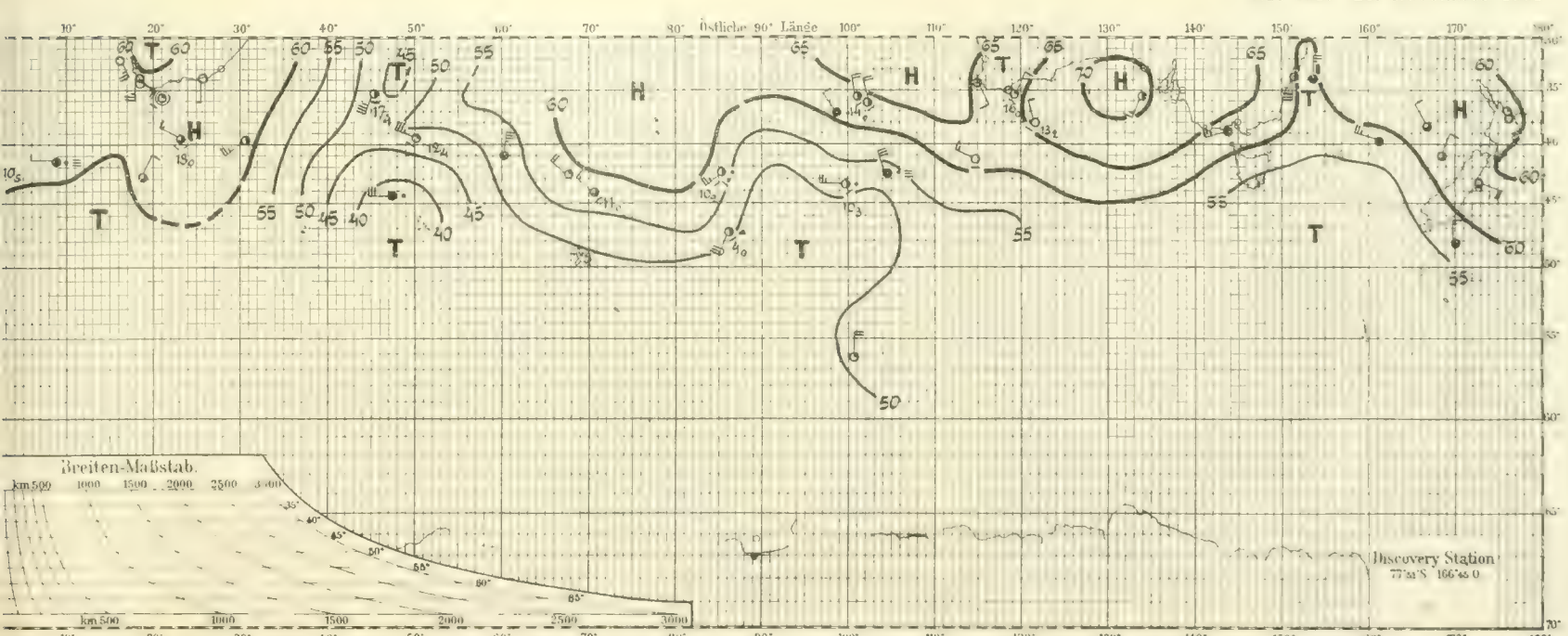

Nr. 109. 27. November 1901

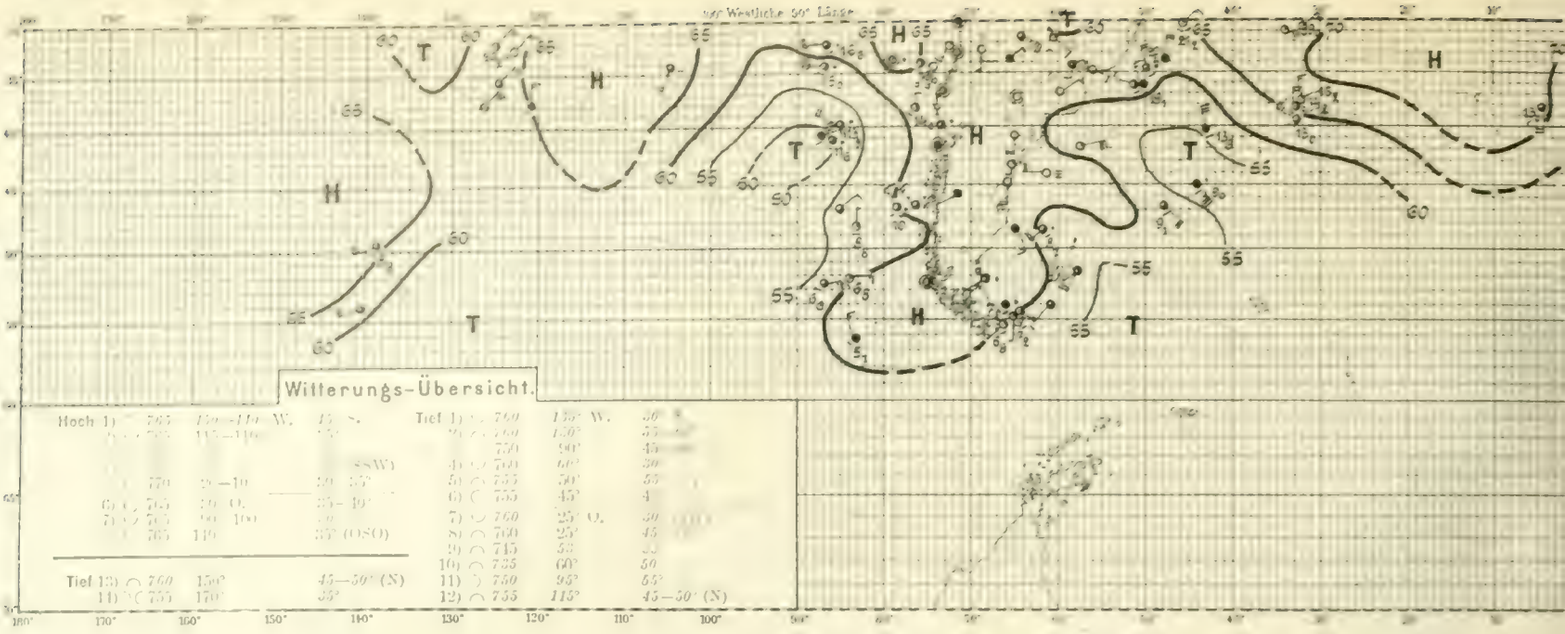

Hoch				Tief			
1)	○	765	120—110° W.	1)	◡	760	130° W.
2)	○	765	110—100°	2)	◡	760	120°
						750	90°
			(SSW)	4)	◡	760	60°
5)	○	770	20—10	5)	◠	755	50°
				6)	◠	755	45°
6)	○	765	10° O.				
7)	◡	765	90—100	7)	◡	760	25° O.
8)	○	765	110	8)	◠	760	25°
				9)	◠	745	55
				10)	◠	735	60°
Tief				11)	◡	750	95°
13)	◠	760	150°	12)	◠	755	115°
14)	◠	755	170°				

		35° S.
		40° (NO, S)
		35—40°
		30—35°
		35—40° (WNW)
		35—40°
		45—50° (N)
		35°
		45—50° (N)

Nr. 110. 28. November 1901

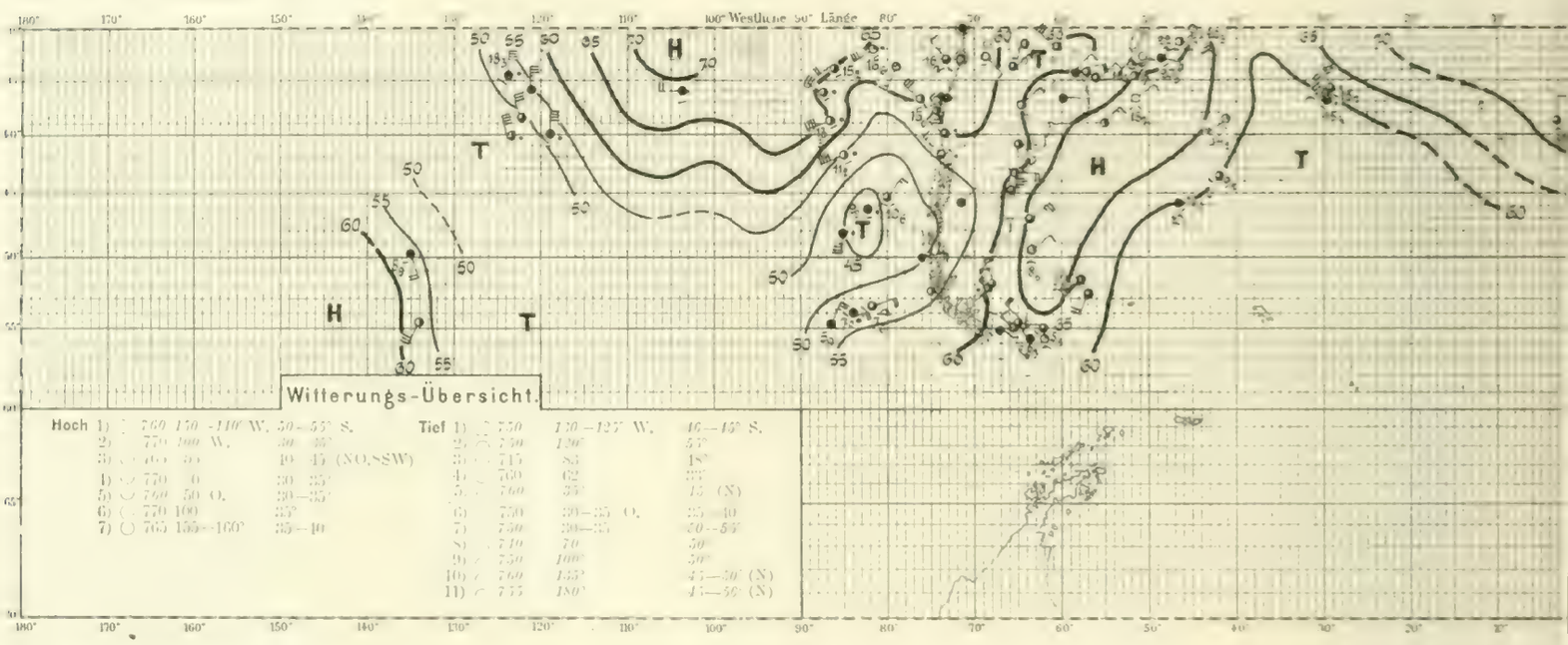

Hoch				Tief			
1)	○	760	150 –140° W.	1)	◠	750	130—125° W.
2)	○	770	100 W.	2)	◠	750	120°
3)	○	765	90	3)	◠	745	85
4)	○	770	60	4)	◠	760	62
5)	◡	760	50 O.	5)	◠	760	35°
6)	○	770	100	6)	◠	750	20—35° O.
7)	○	765	135—160°	7)	◠	750	20—35
				8)	◠	740	70
				9)	◠	750	100°
				10)	◠	760	135°
				11)	◠	755	180°

		50—55° S.
		40—45° (NO, SSW)
		30—35°
		30—35°
		35—40
		46—48° S.
		55°
		18°
		22°
		15° (N)
		35—40
		50—55°
		50
		50°
		45—50° (N)
		45—50° (N)

Nr 111. 29. November 1901

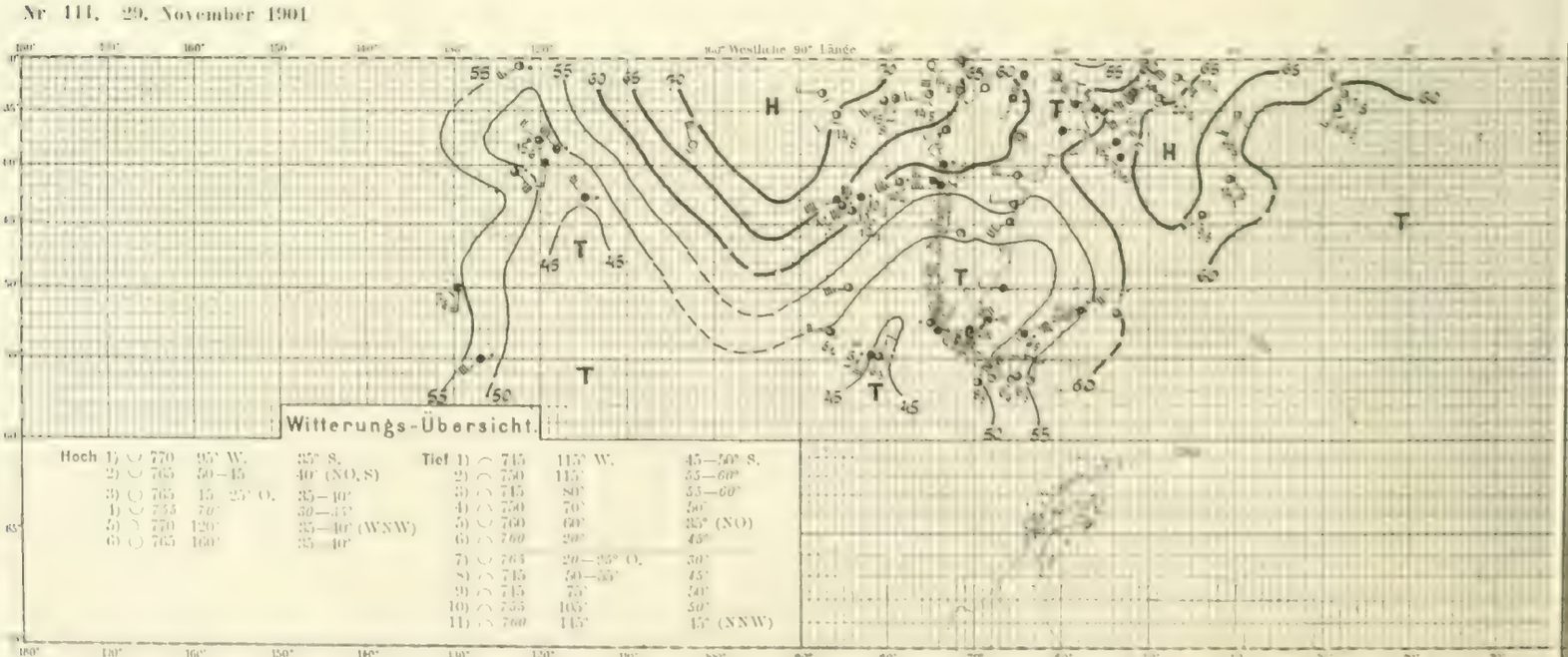

Hoch				Tief			
1)	◡	770	95° W.	1)	◠	745	115° W.
2)	◡	765	50—45	2)	◠	750	115°
3)	○	765	15—25° O.	3)	◠	745	80°
4)	◡	755	70°	4)	◠	750	70°
5)	◡	770	120°	5)	◡	760	60°
6)	○	765	160°	6)	◠	760	20°
				7)	◡	765	20—35° O.
				8)	◠	745	50—55°
				9)	◠	745	75°
				10)	◠	755	105°
				11)	◠	760	115°

		35° S.
		40° (NO, S)
		35—40°
		30—35°
		35—40° (WNW)
		35—40°
		45—50° S.
		55—60°
		55—60°
		50°
		35° (NO)
		45°
		50°
		45°
		40°
		50°
		15° (NNW)

Nr. 109. 27. November 1901

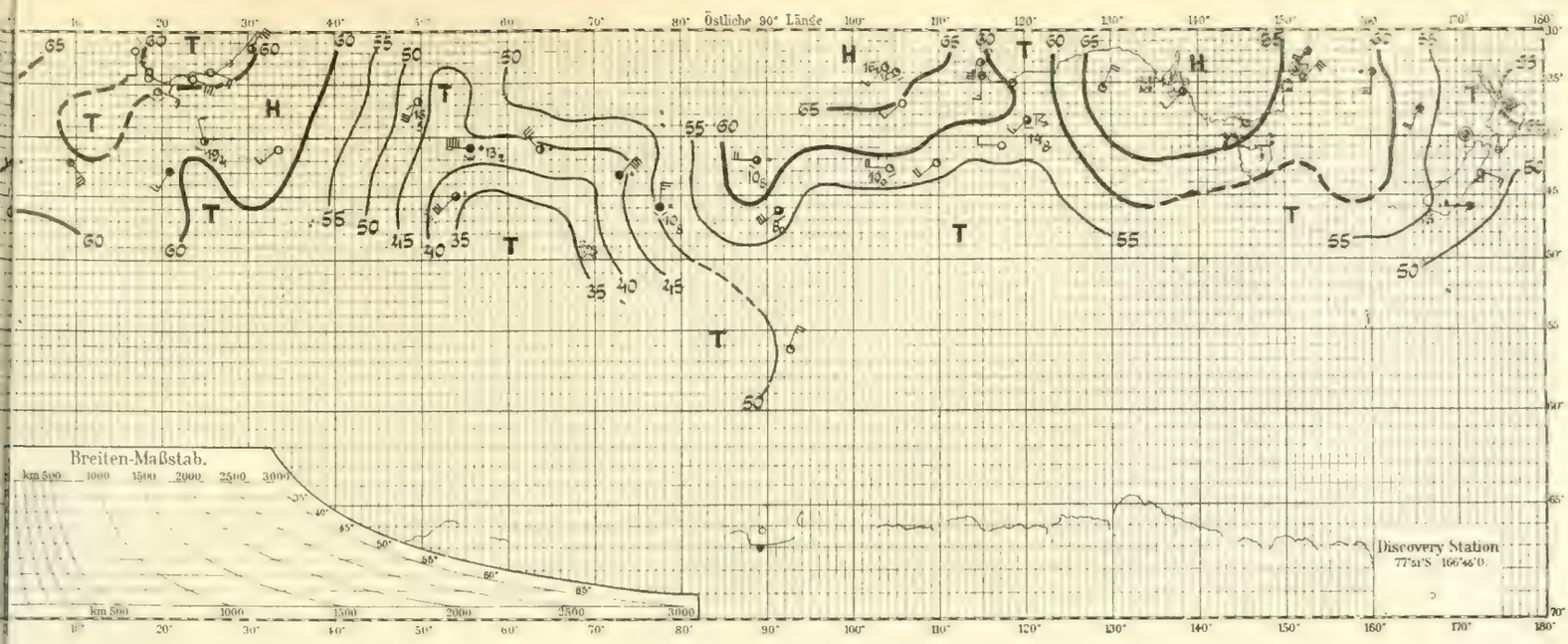

Nr. 110. 28. November 1901

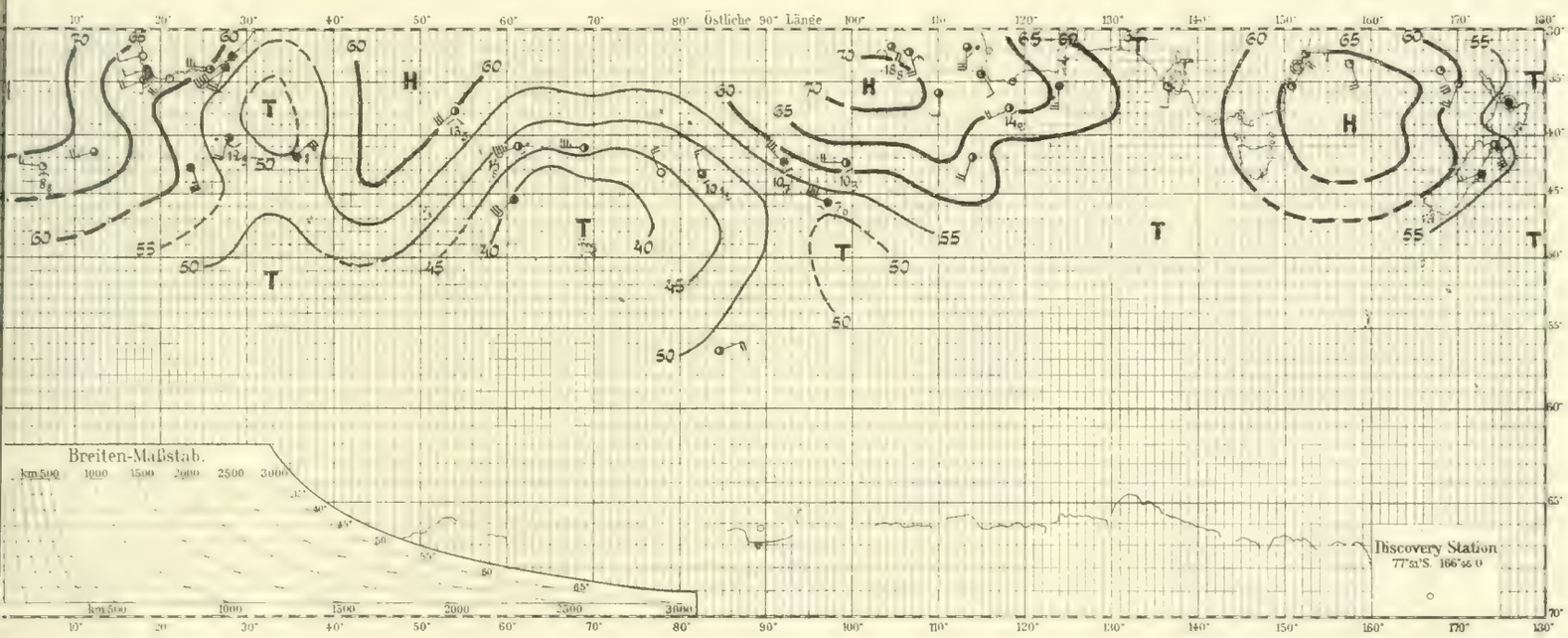

Nr. 111. 29. November 1901

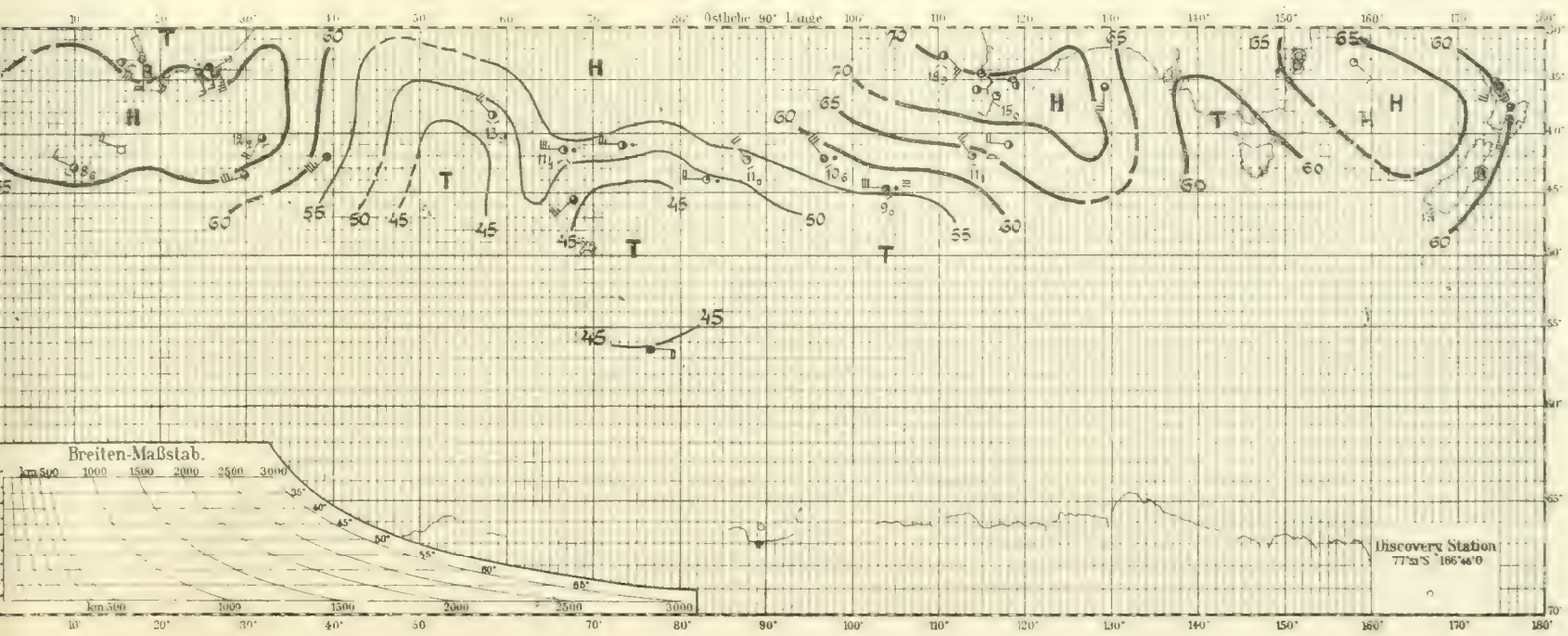

Nr. 112. 30. November 1901

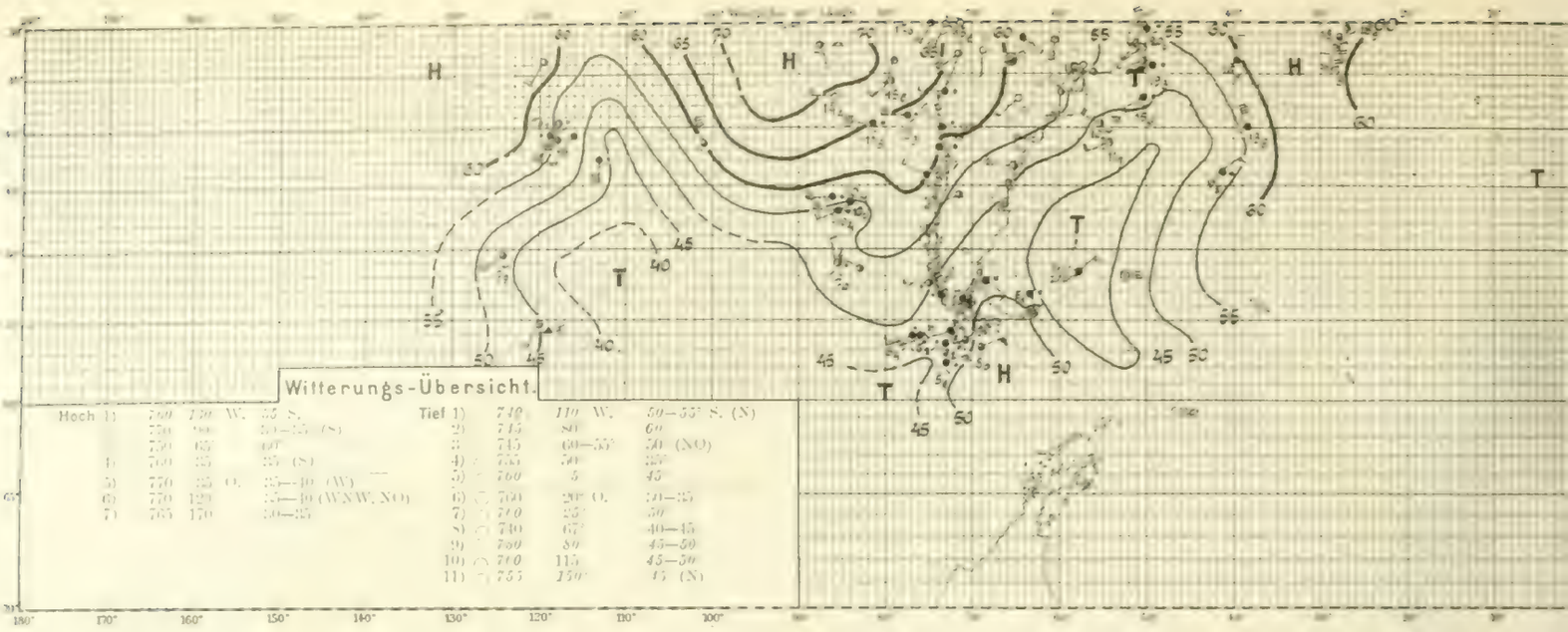

Nr. 113. 1. Dezember 1901

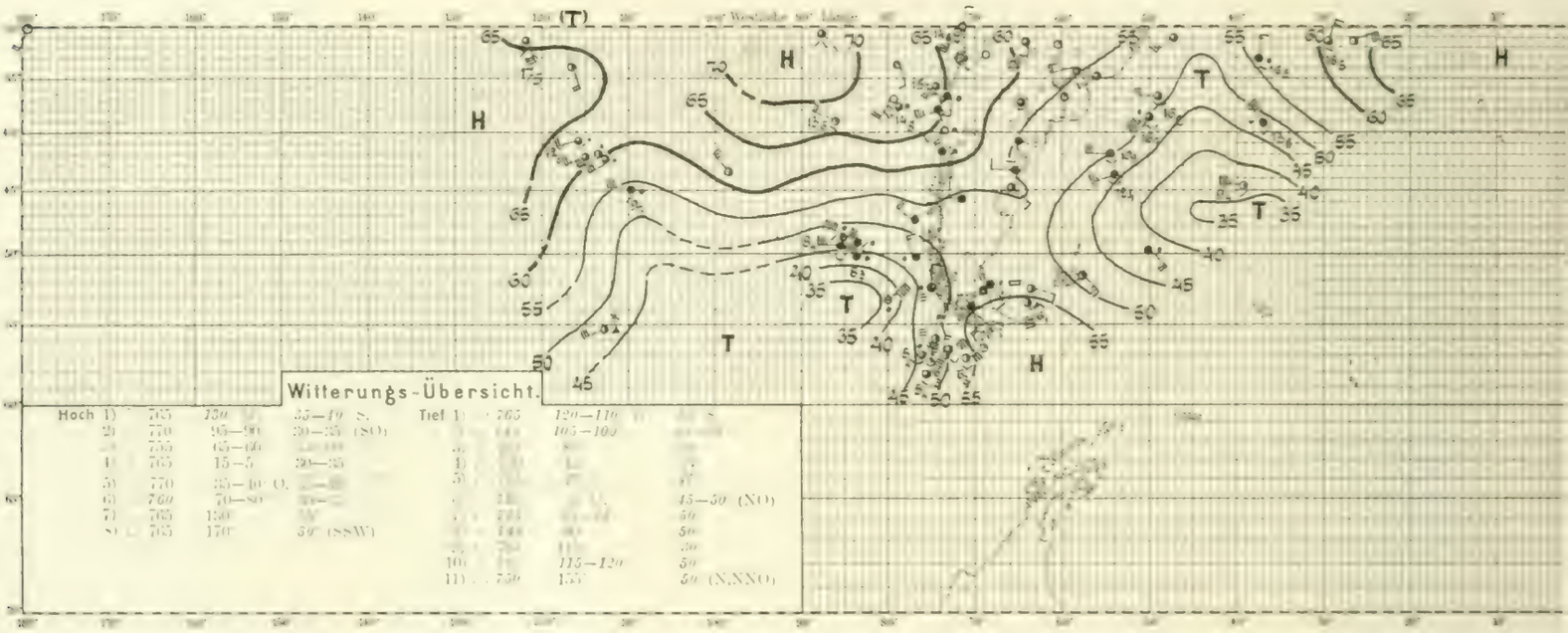

Nr. 114. 2. Dezember 1901

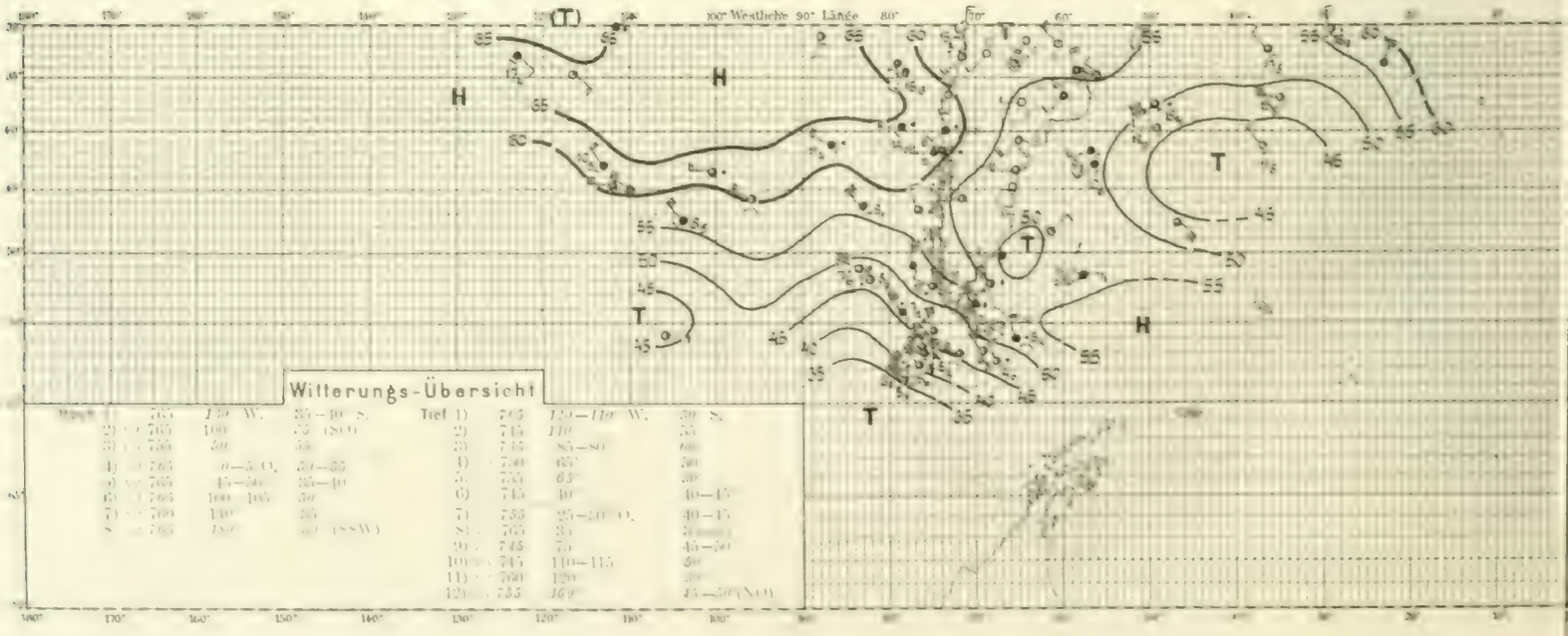

Nr. 112. 30. November 1901

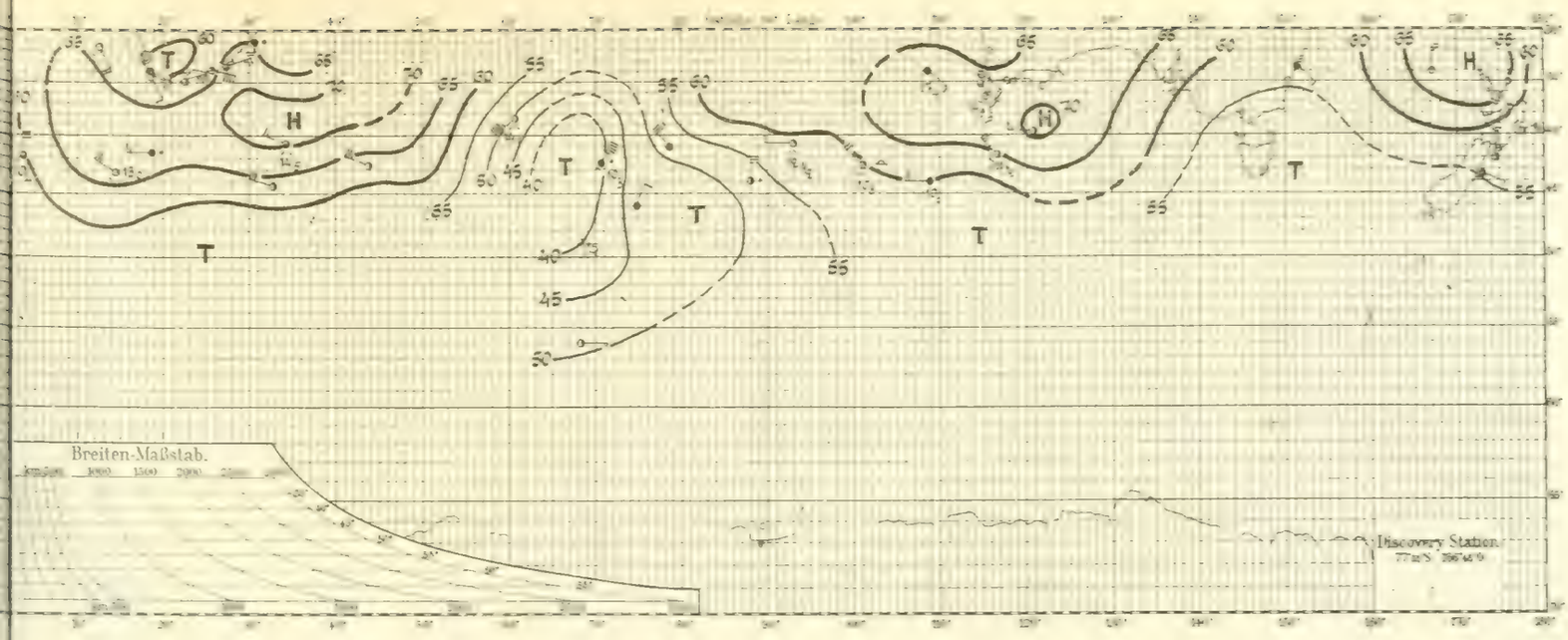

Nr. 113. 1. Dezember 1901

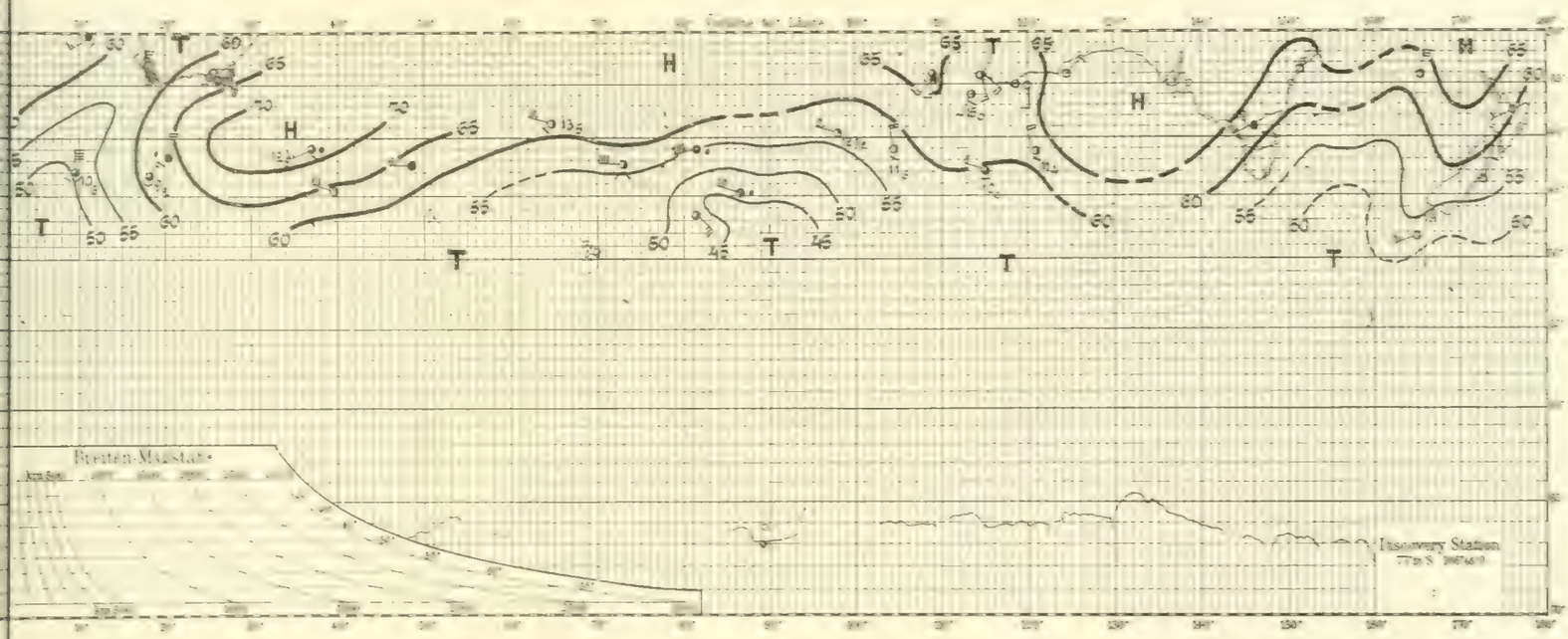

Nr. 114. 2. Dezember 1901

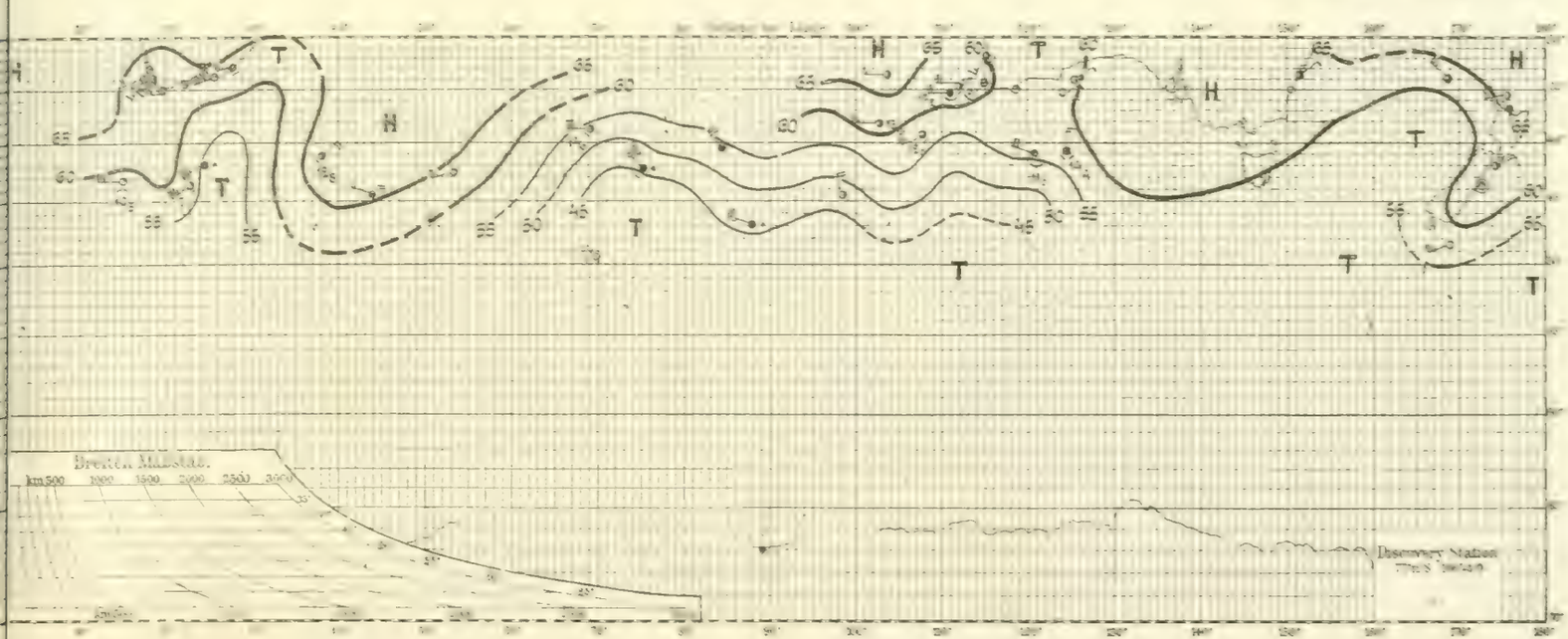

Nr. 115. 3. Dezember 1901

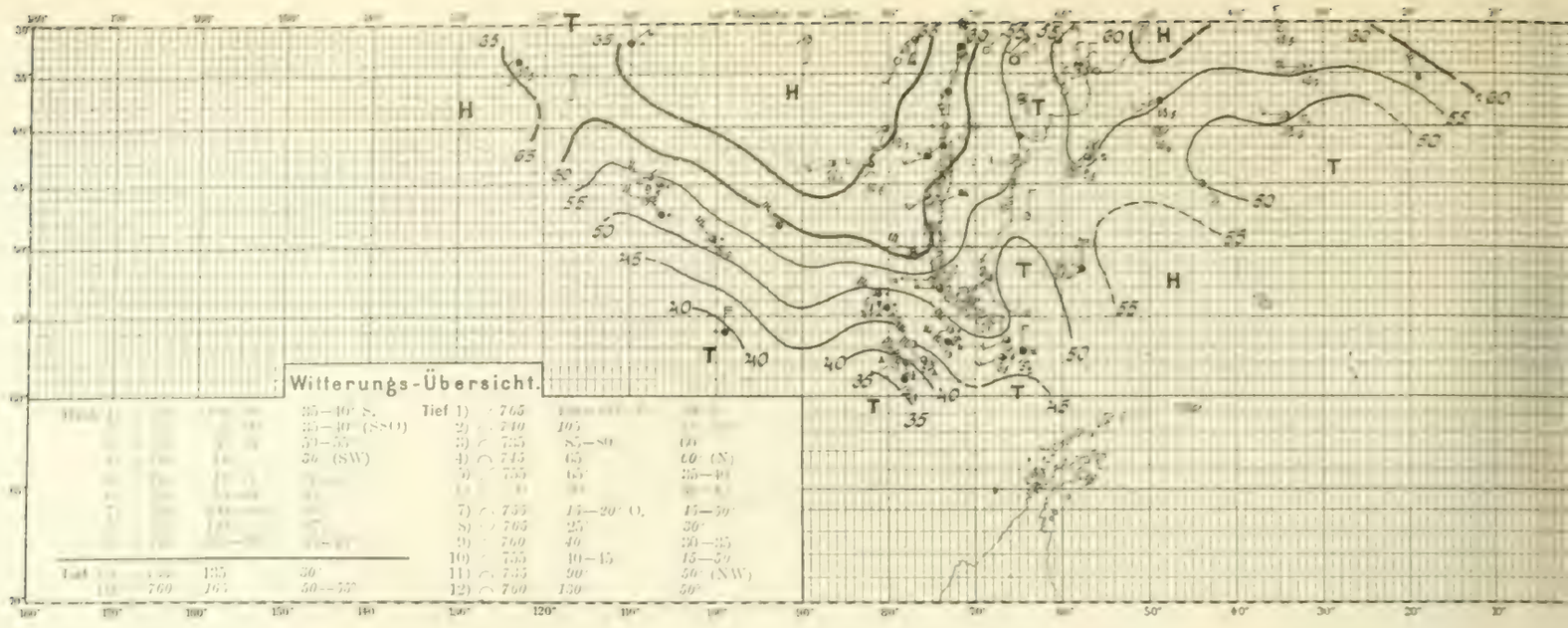

Nr. 116. 4. Dezember 1901

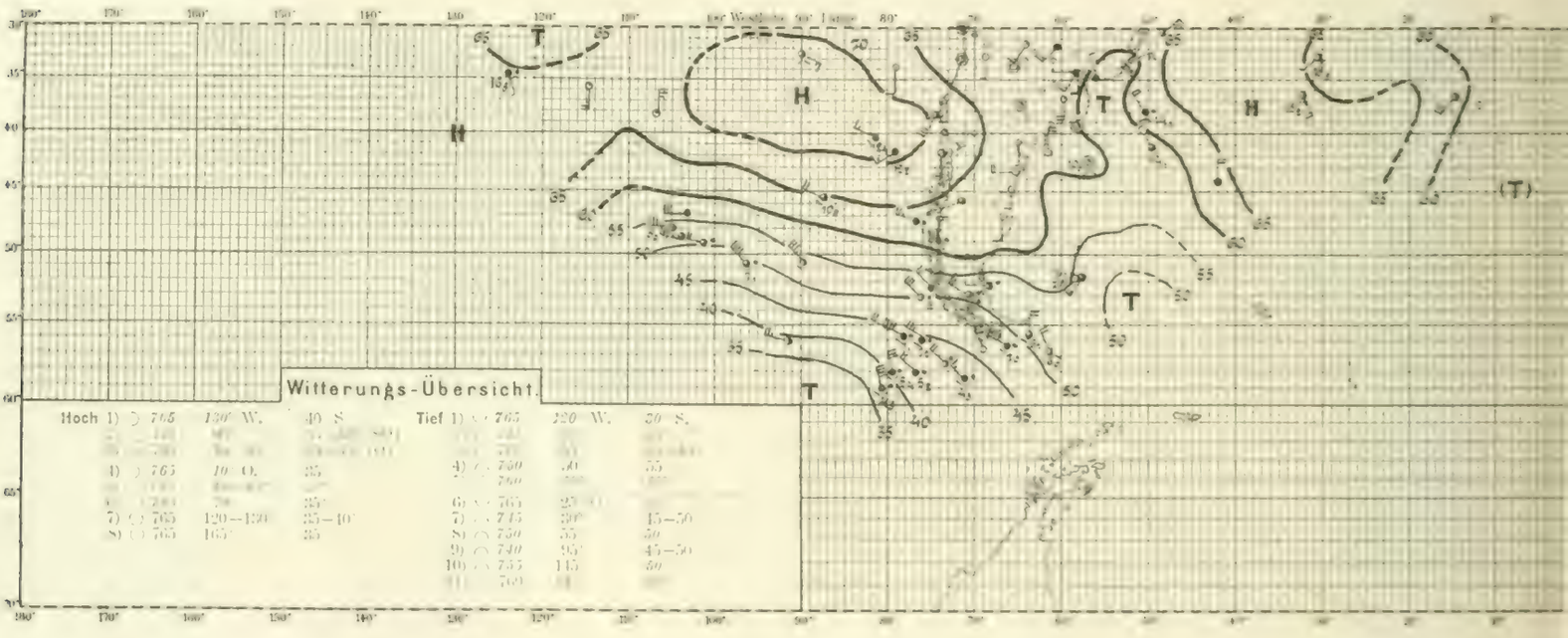

Nr. 117. 5. Dezember 1901

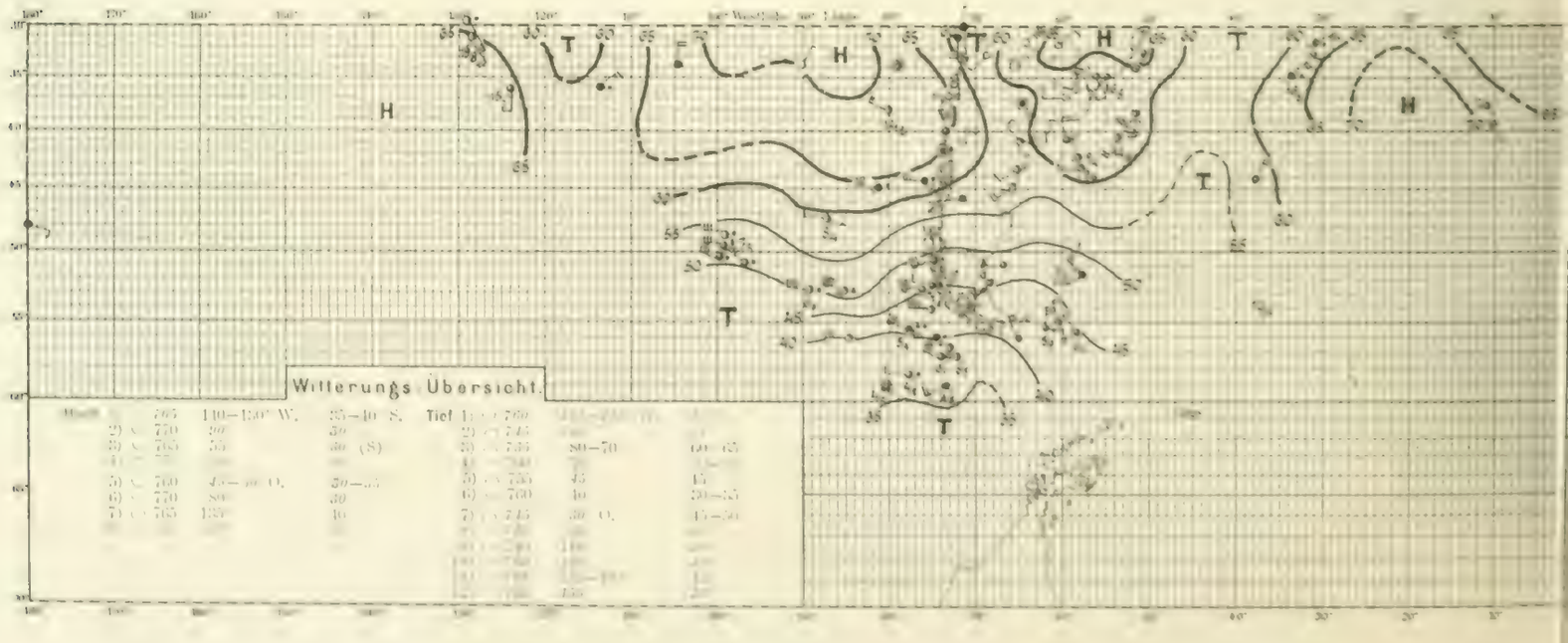

Nr. 115. 3. Dezember 1901

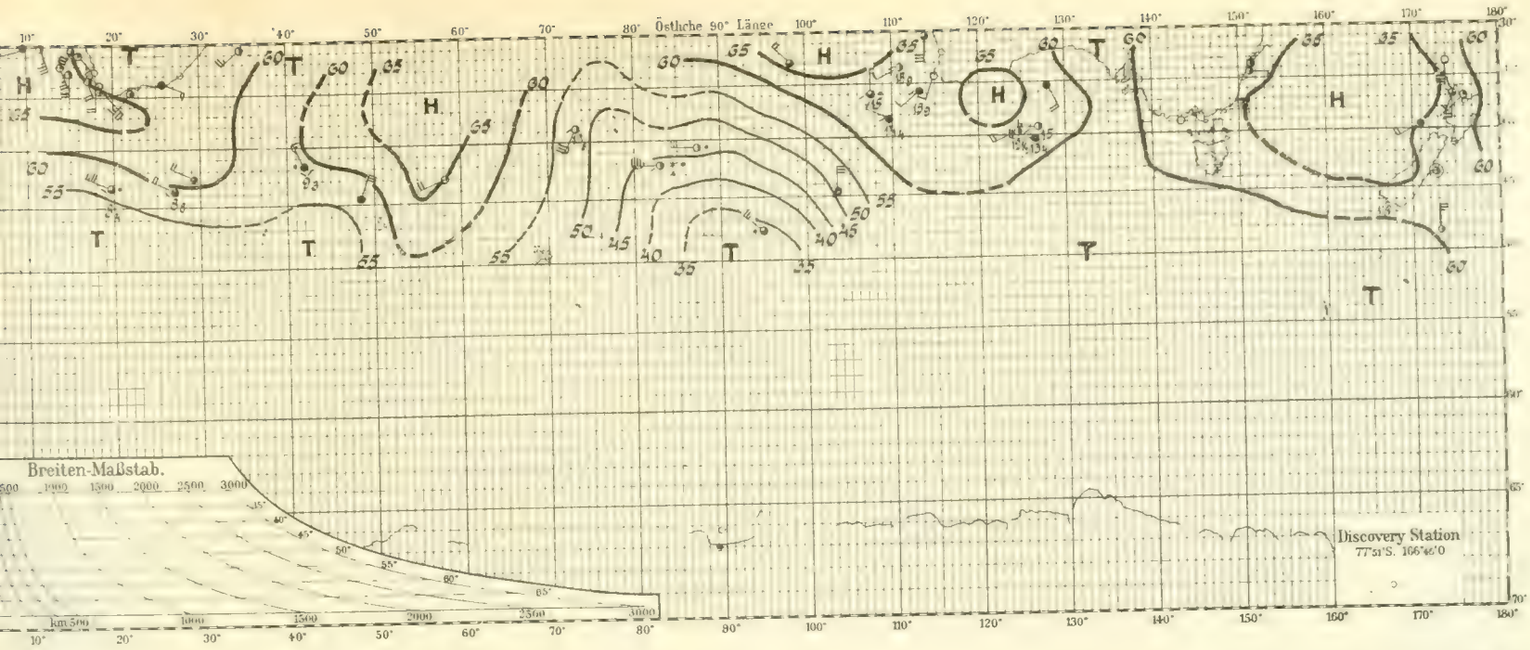

Nr. 116. 4. Dezember 1901

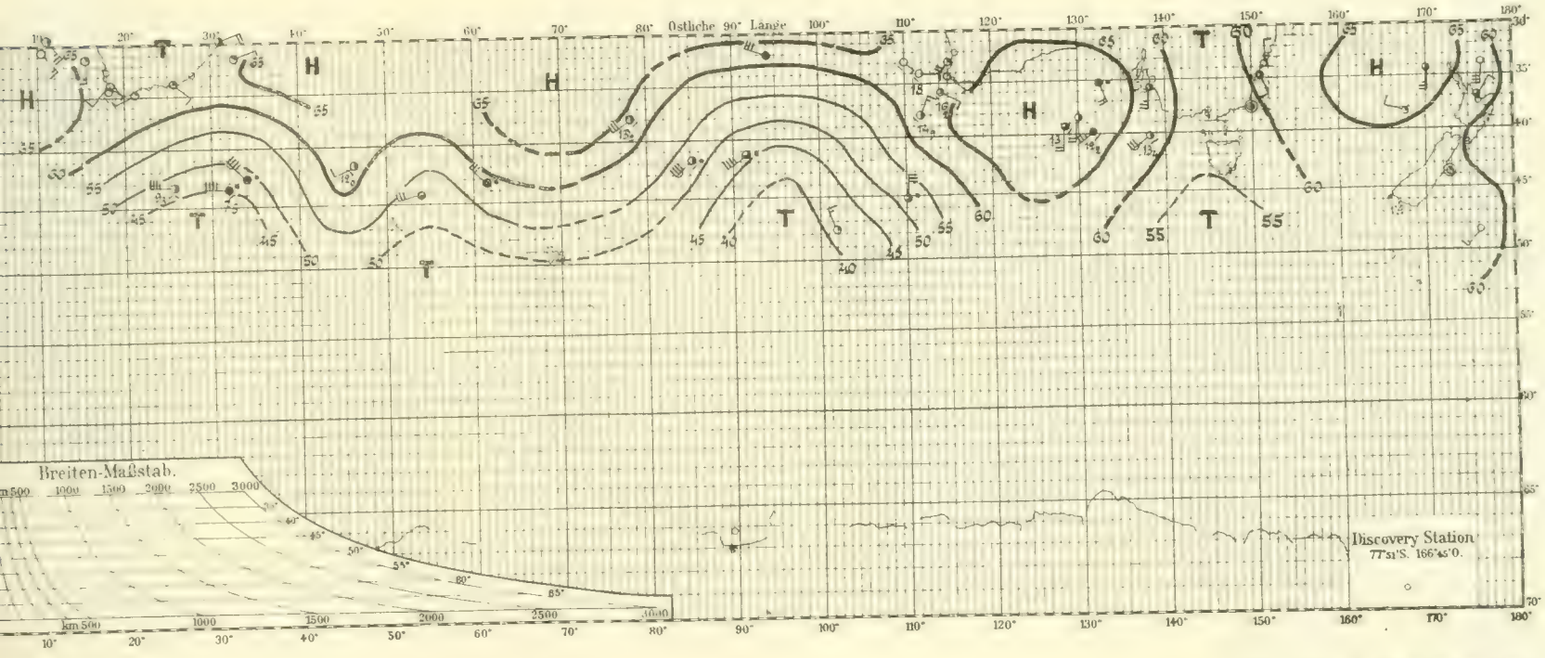

Nr. 117. 5. Dezember 1901

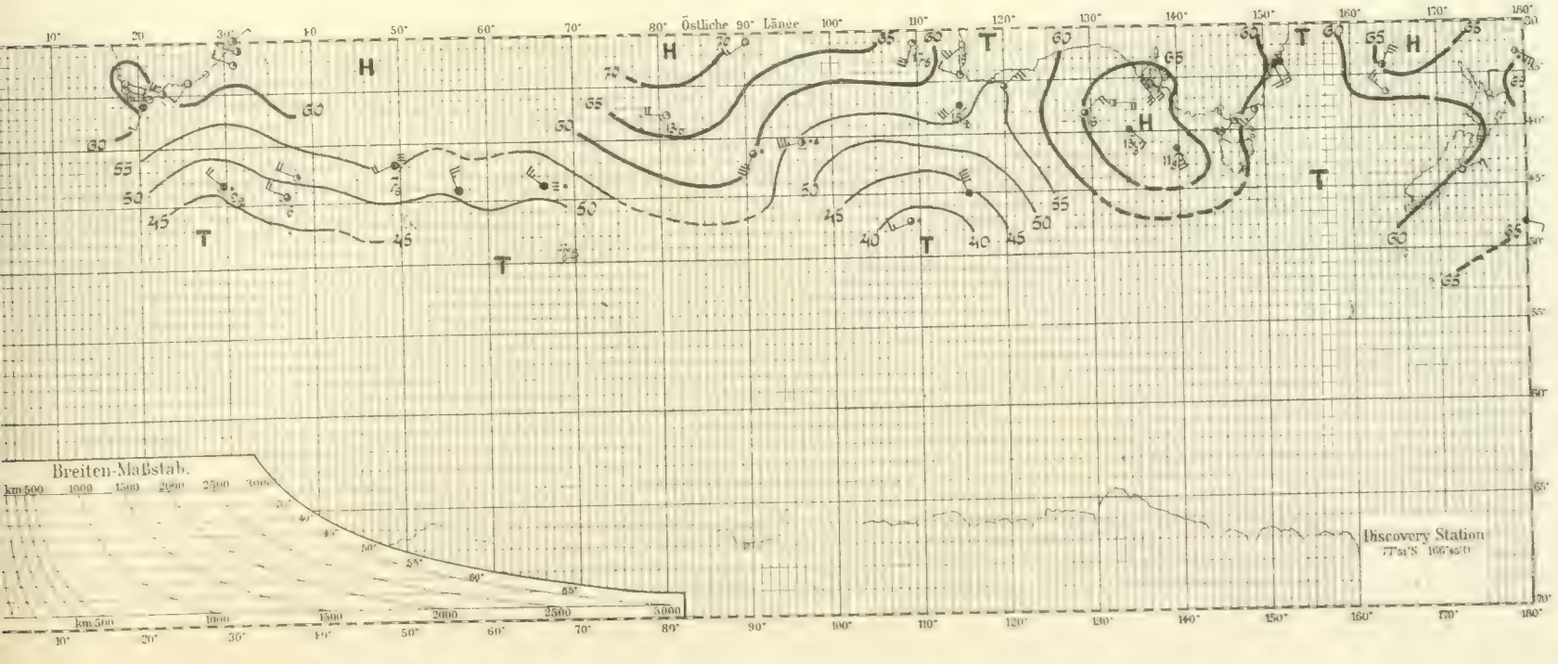

Nr. 118. 6. Dezember 1901

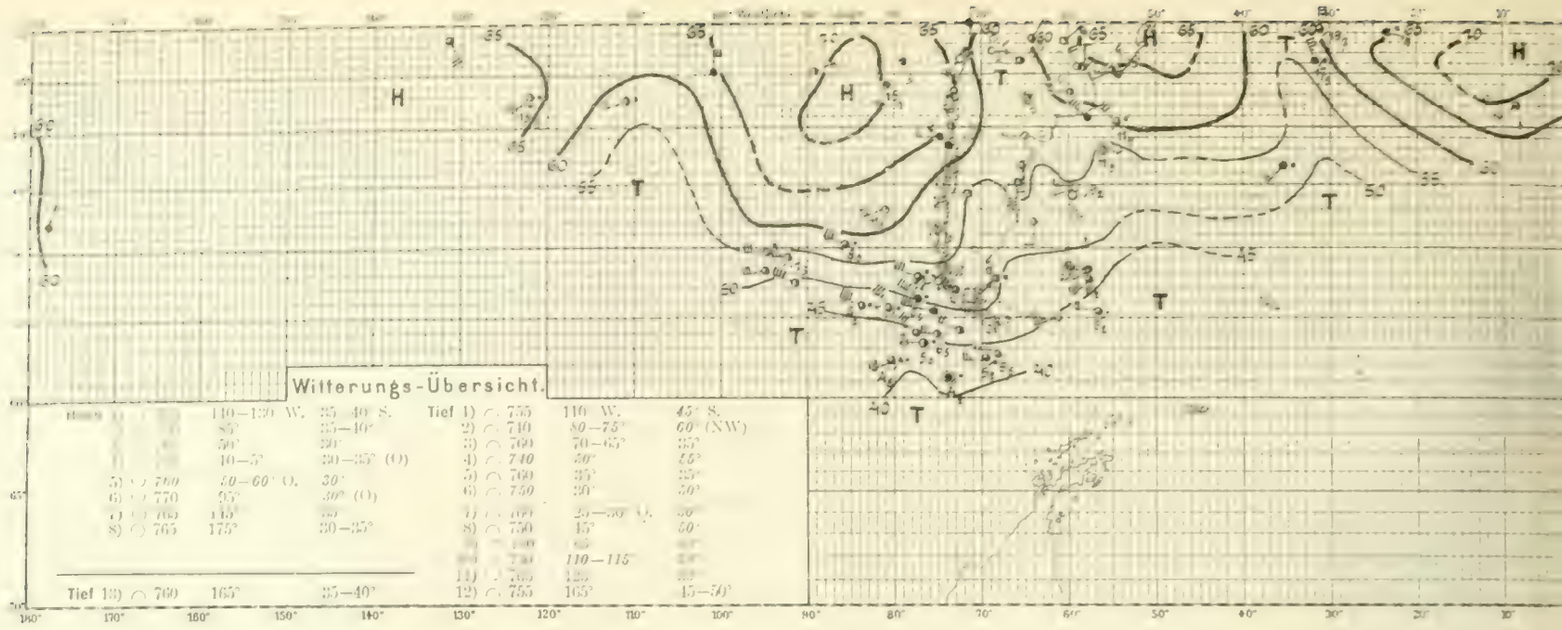

Nr. 119. 7. Dezember 1901

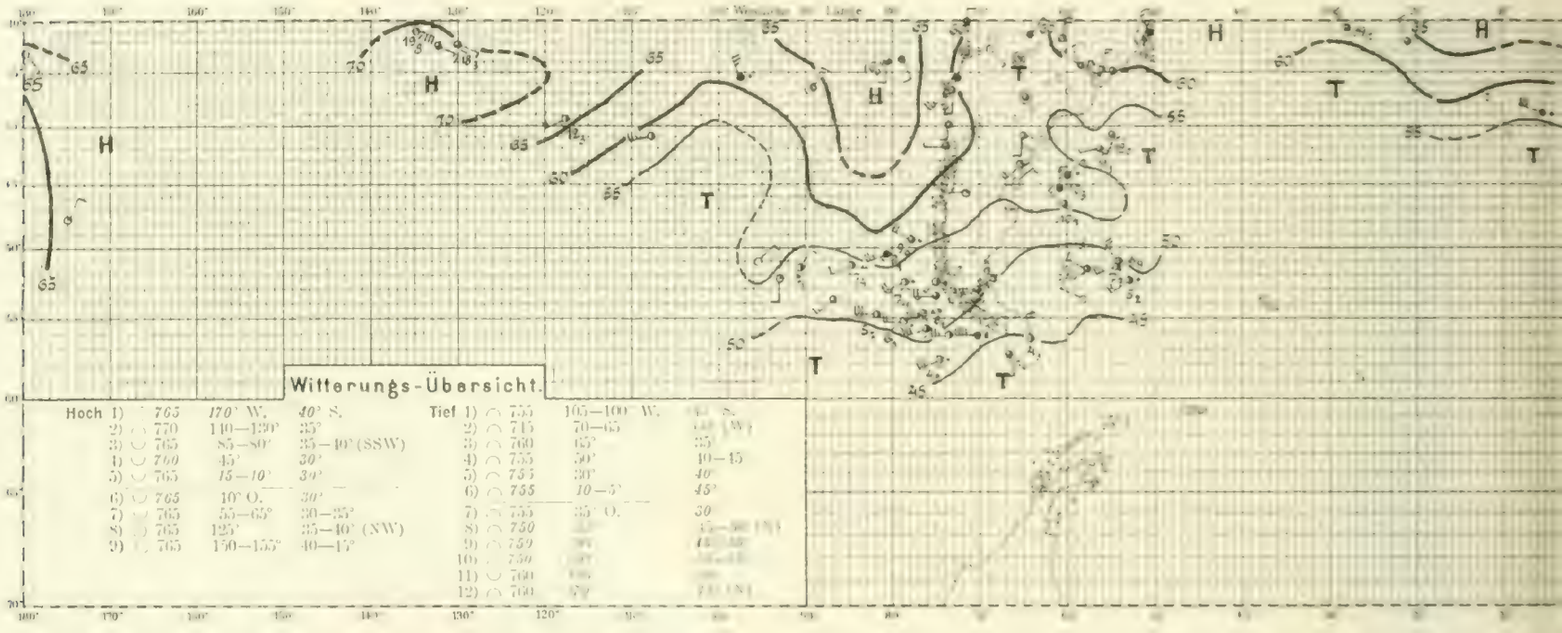

Nr. 120. 8. Dezember 1901

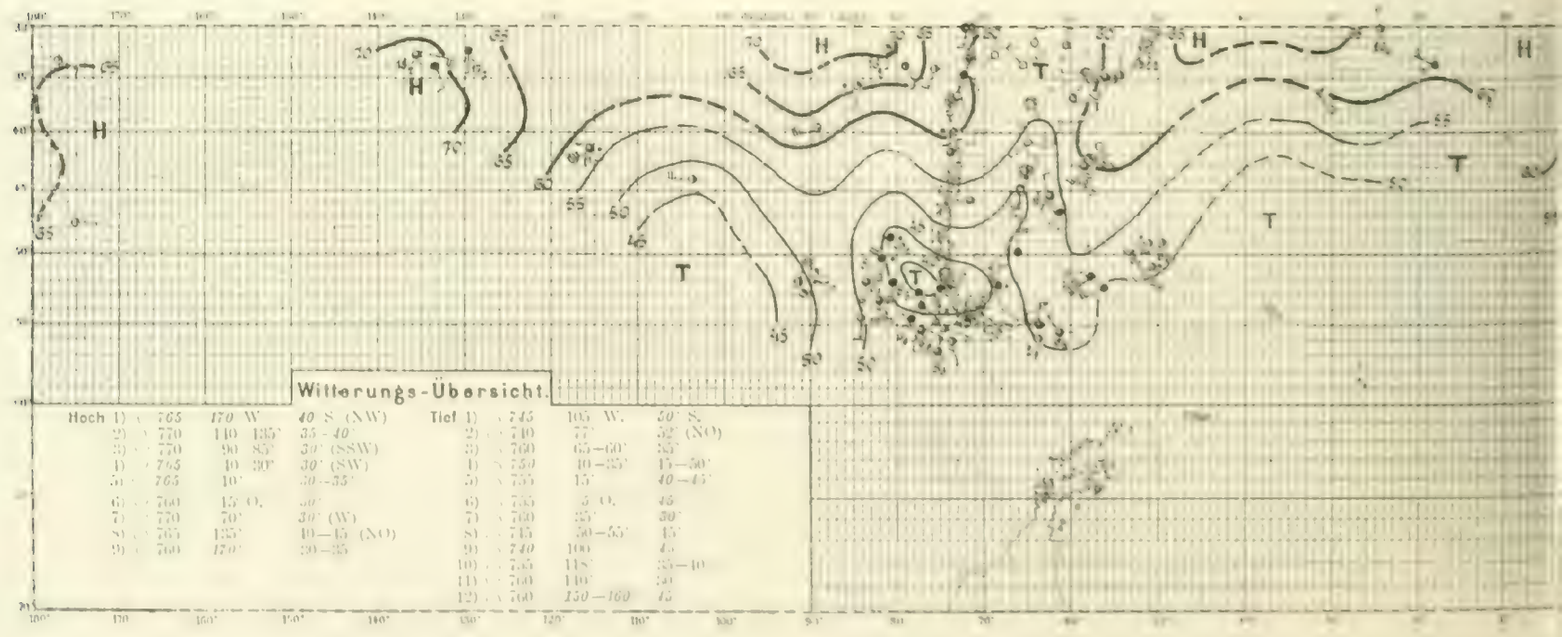

Nr. 118. 6. Dezember 1901

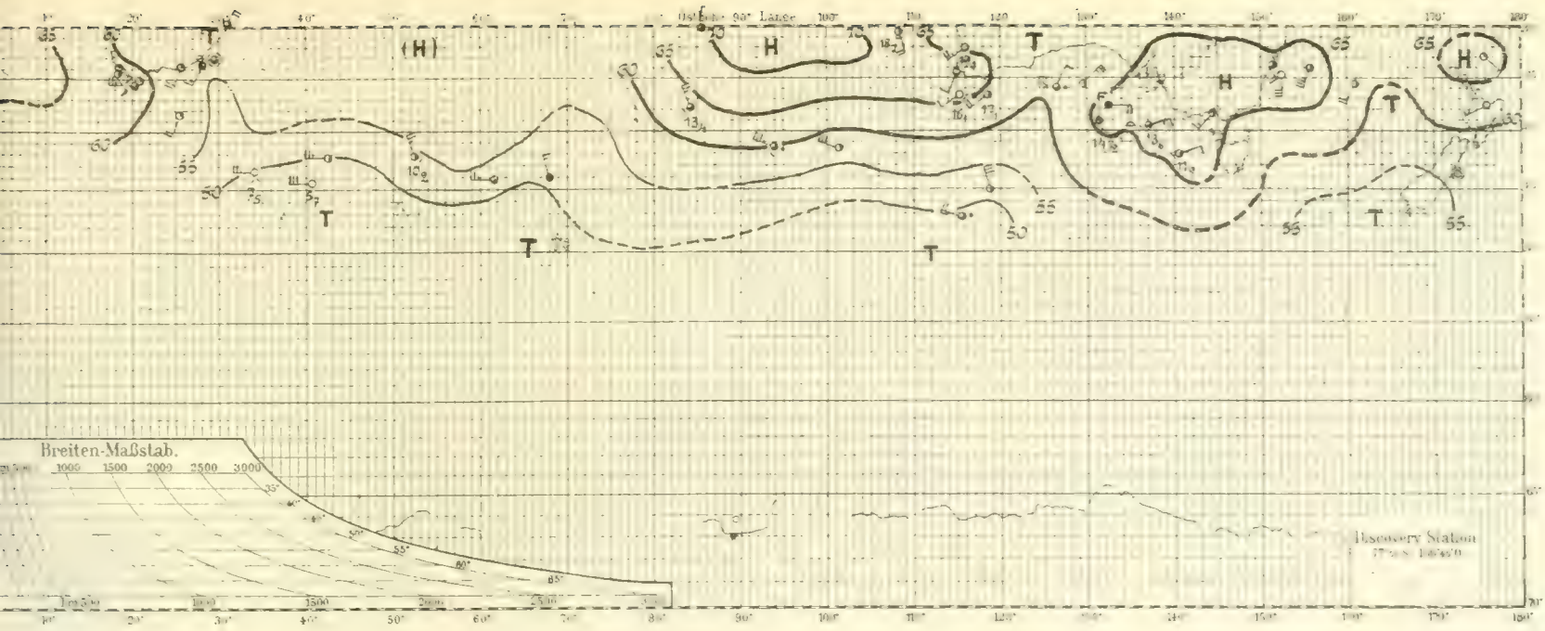

Nr. 119. 7. Dezember 1901

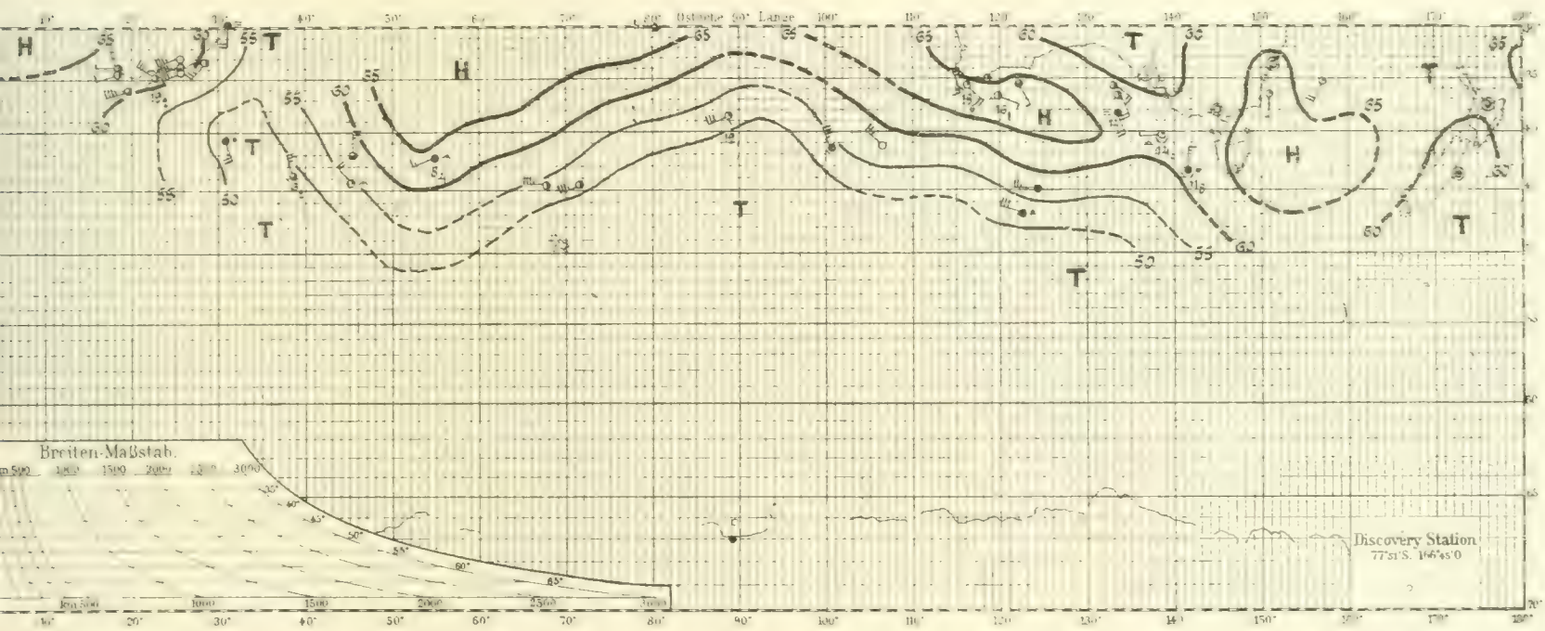

Nr. 120. 8. Dezember 1901

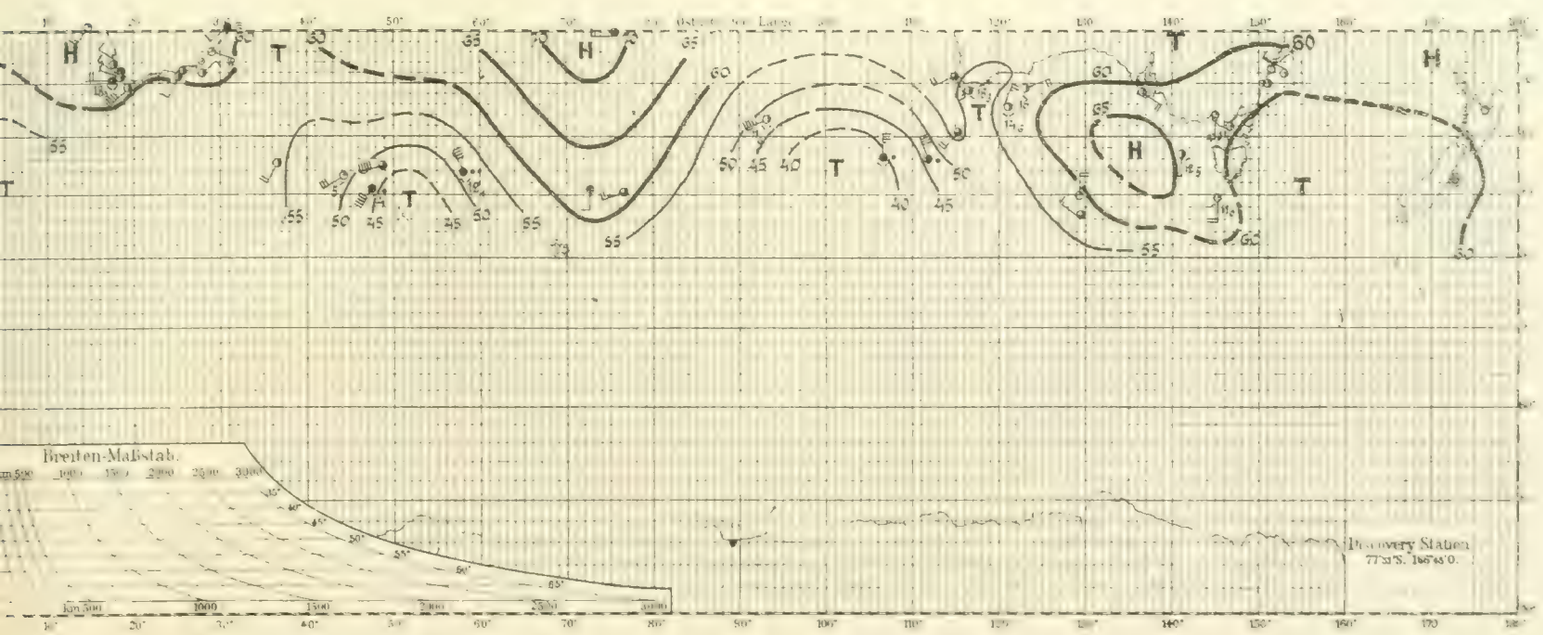

Nr. 121. 9. Dezember 1901

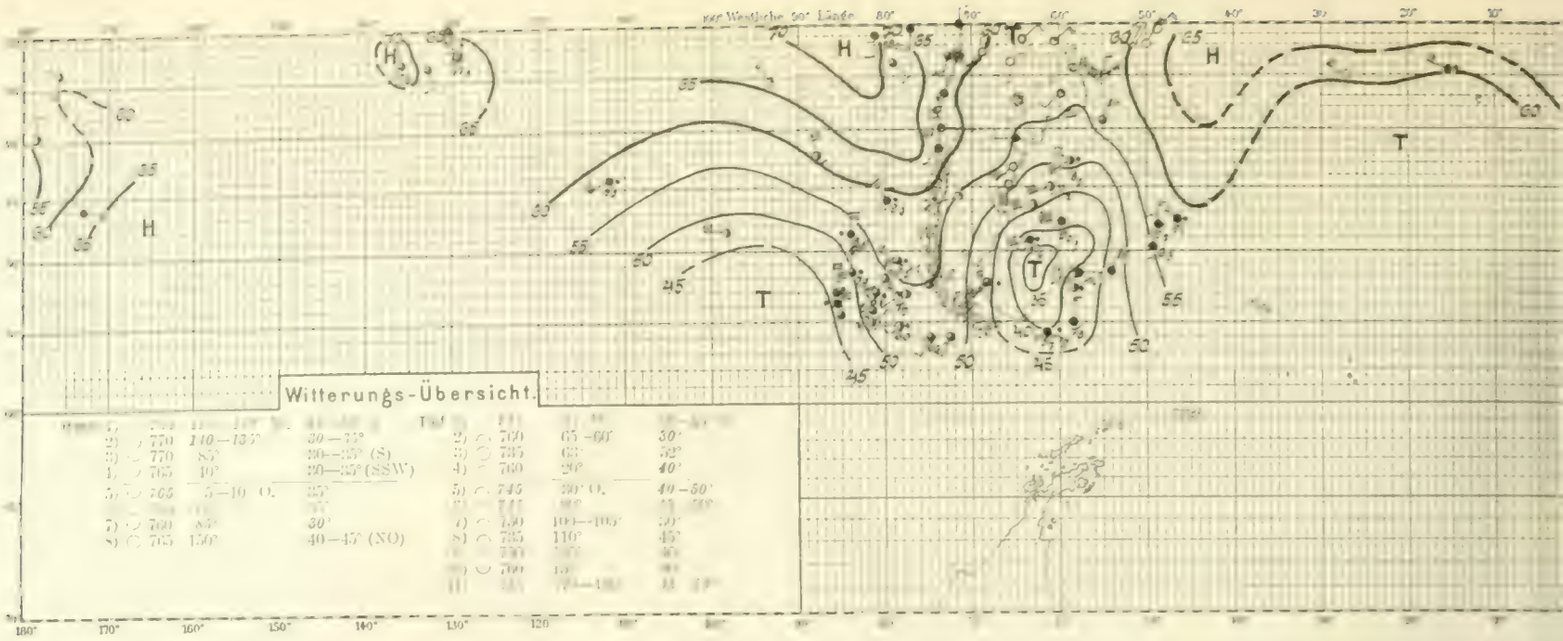

Nr. 122. 10. Dezember 1901

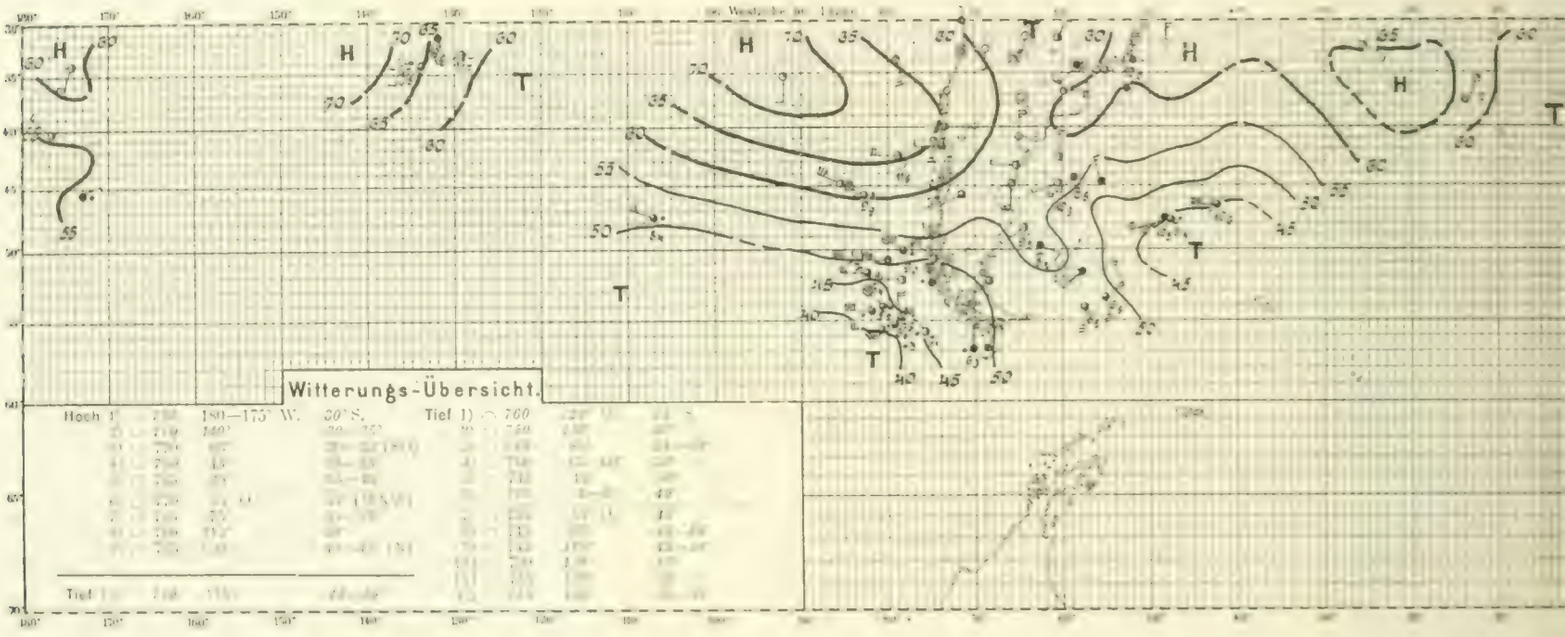

Nr. 123. 11. Dezember 1901

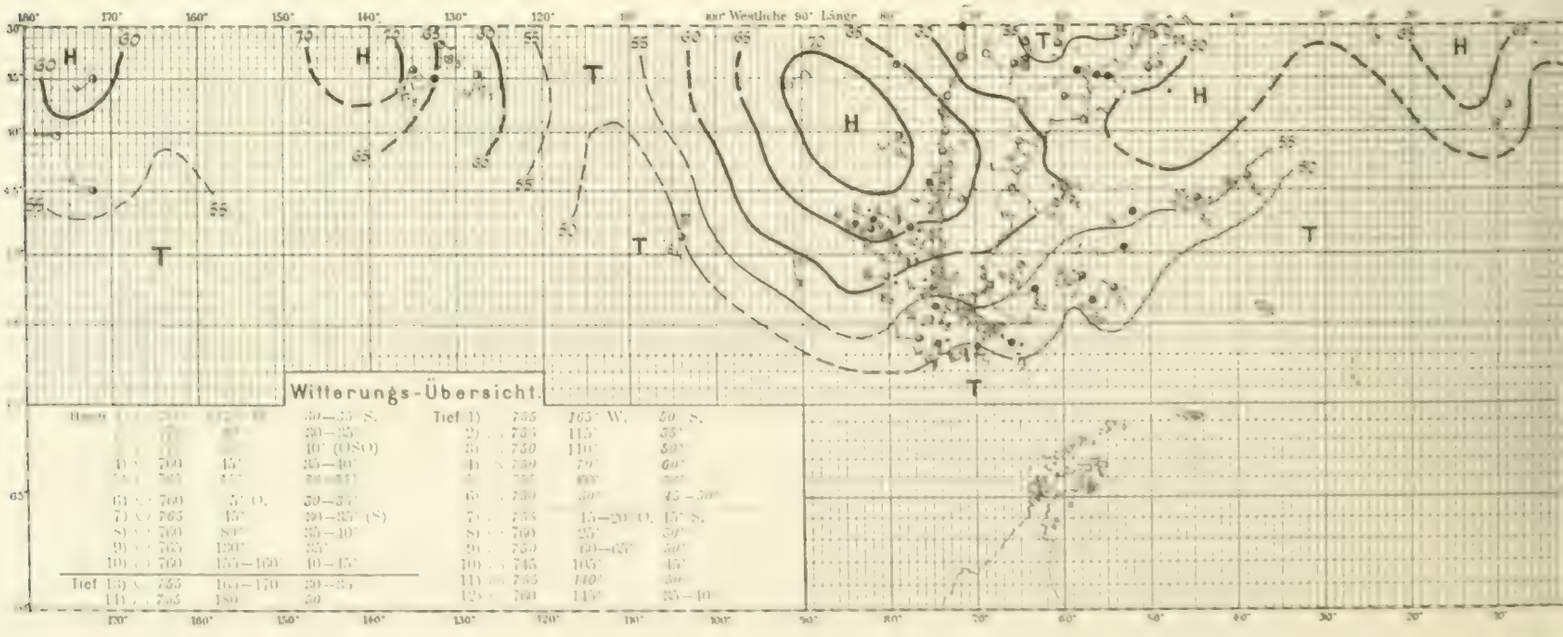

Nr. 121. 9. Dezember 1901

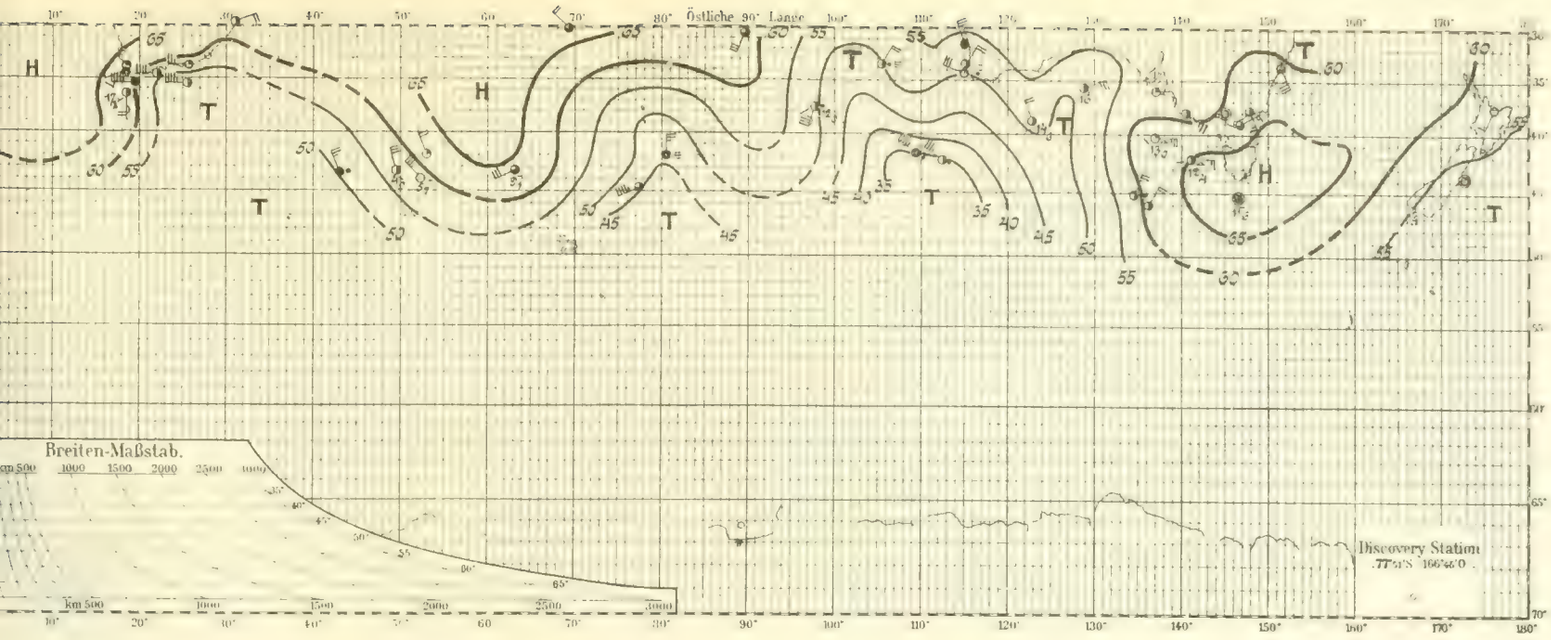

Nr. 122. 10. Dezember 1901

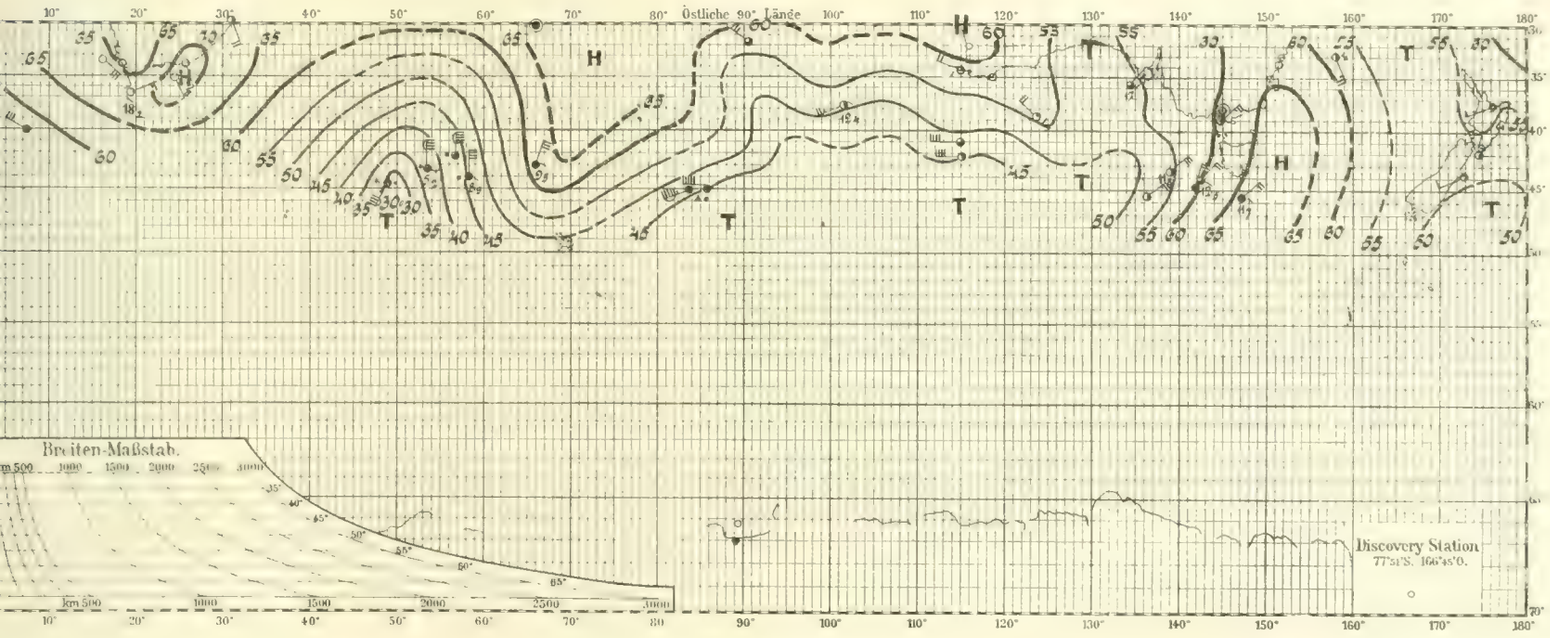

Nr. 123. 11. Dezember 1901

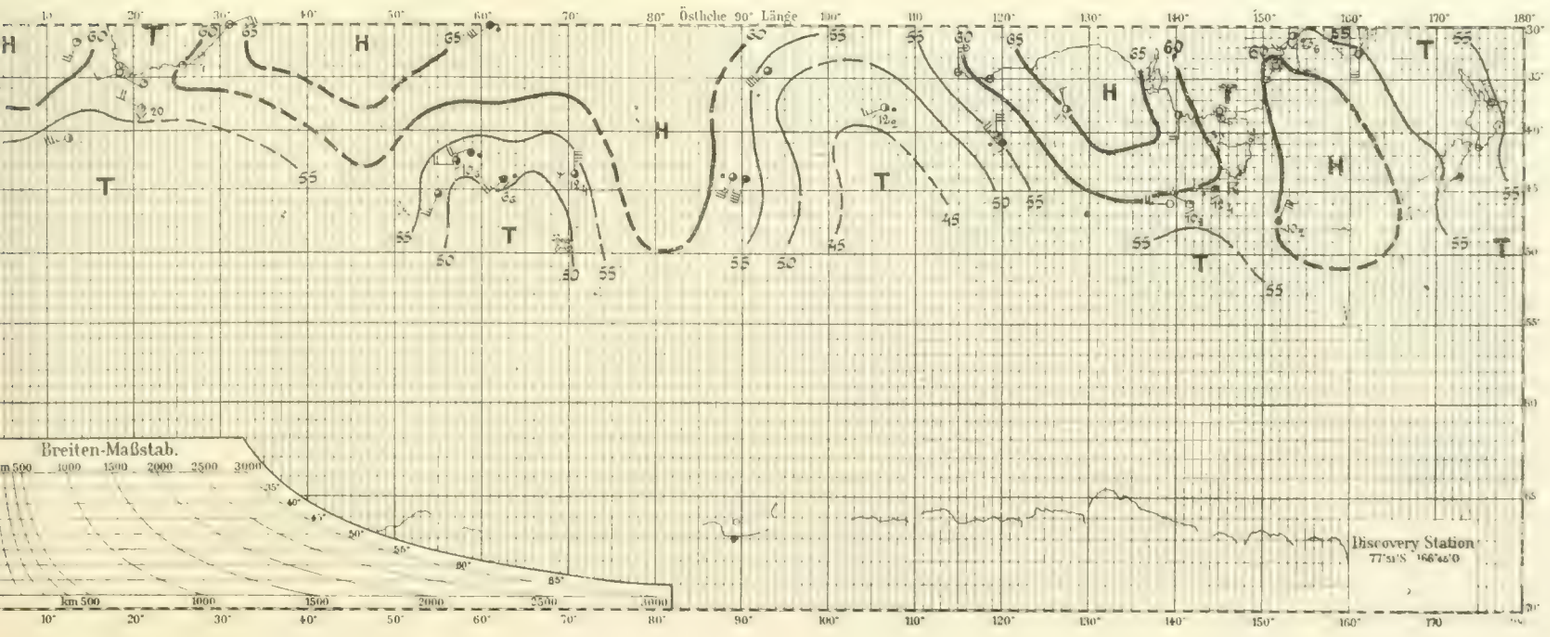

Nr. 124. 12. Dezember 1901

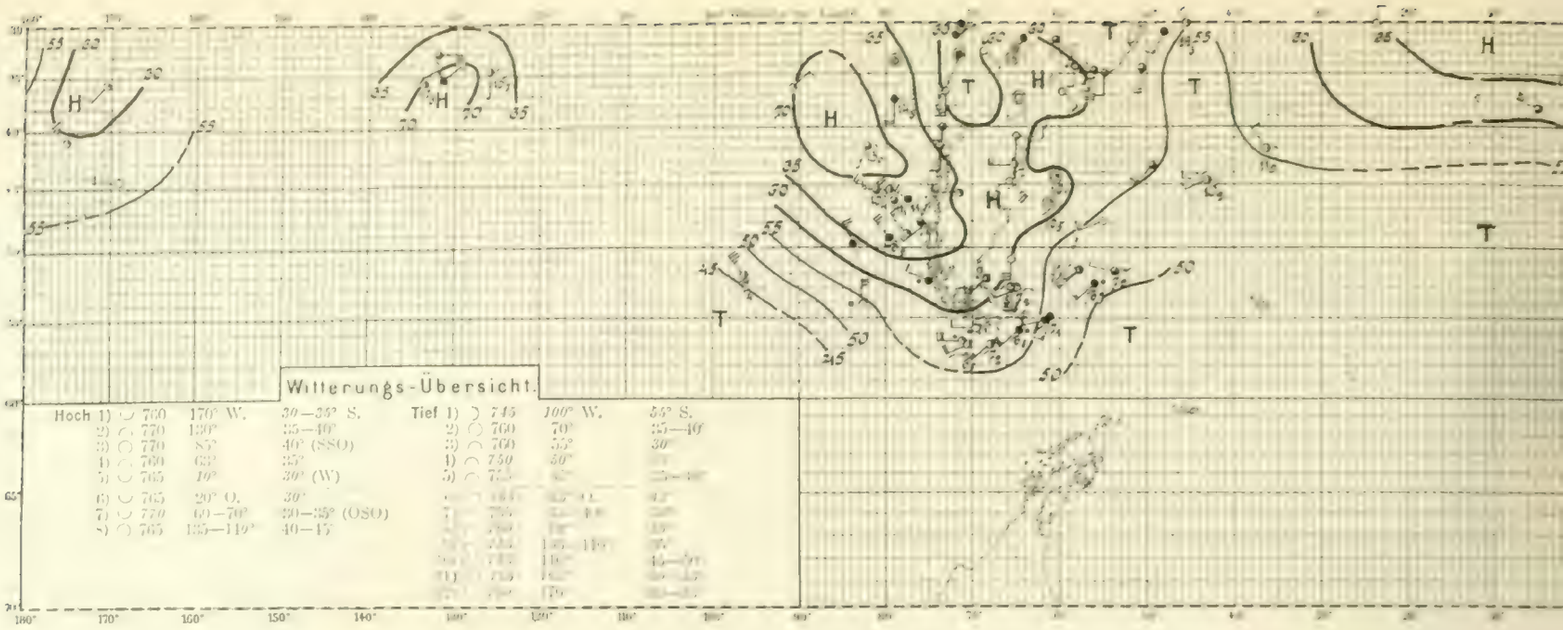

Nr. 125. 13. Dezember 1901

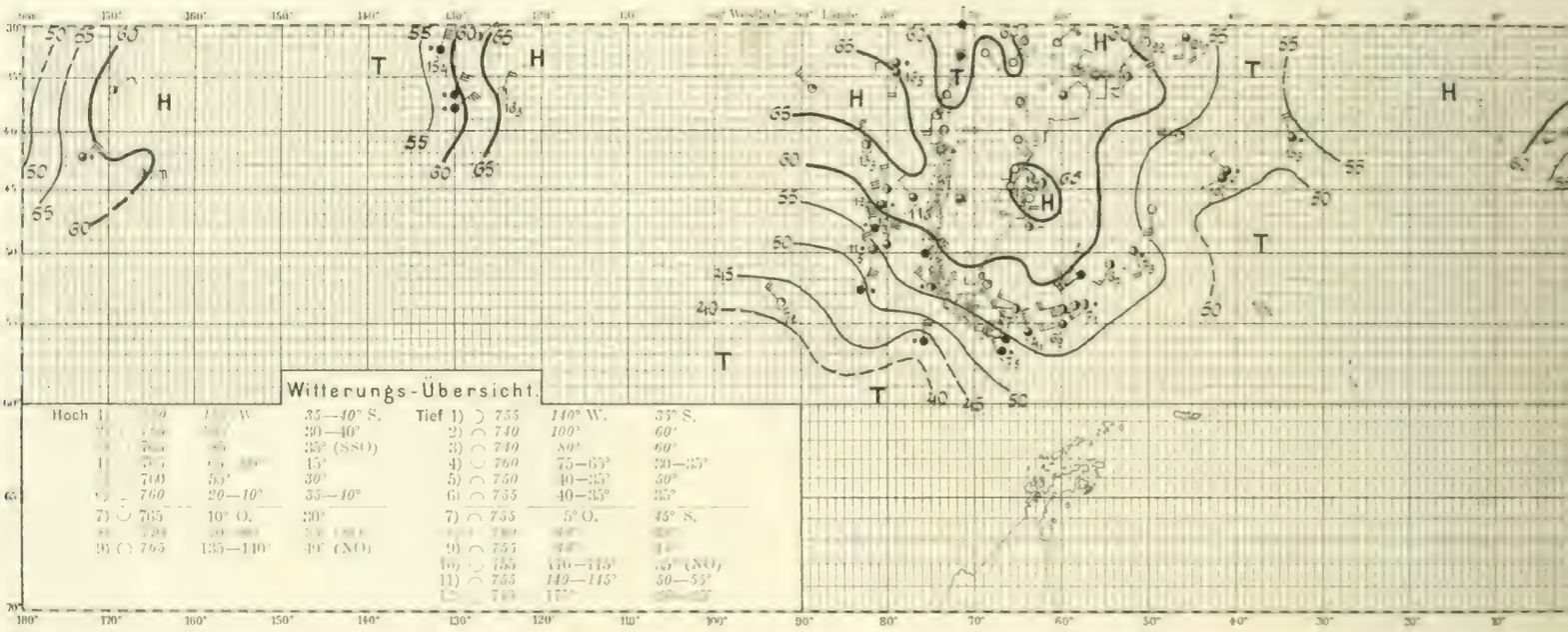

Nr. 126. 14. Dezember 1901

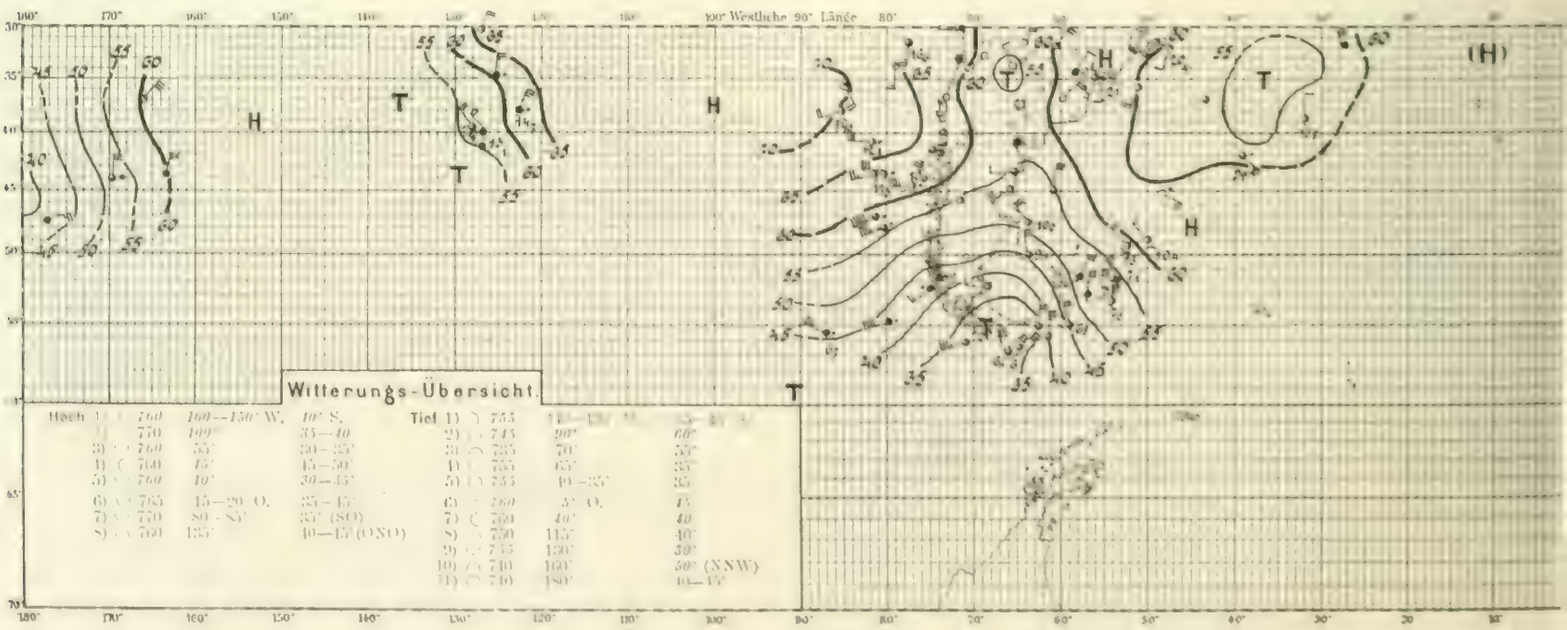

Nr. 124. 12. Dezember 1901

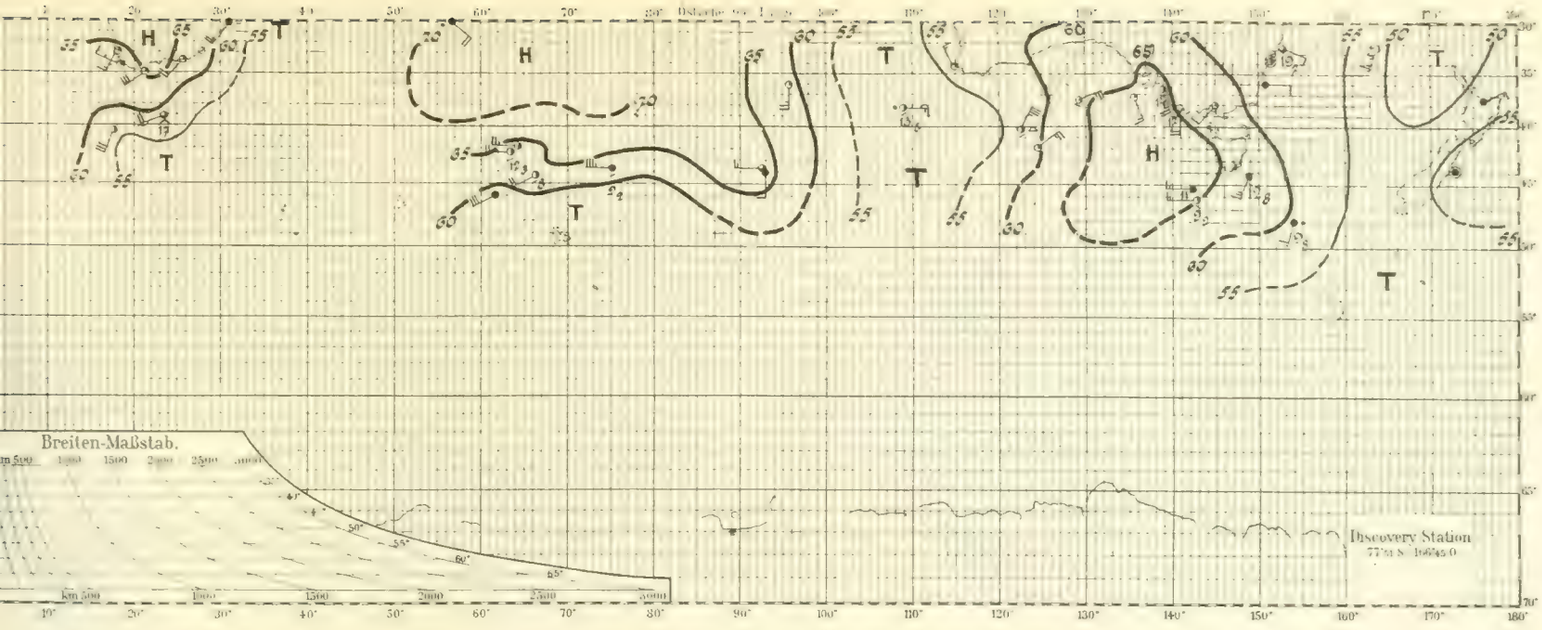

Nr. 125. 13. Dezember 1901

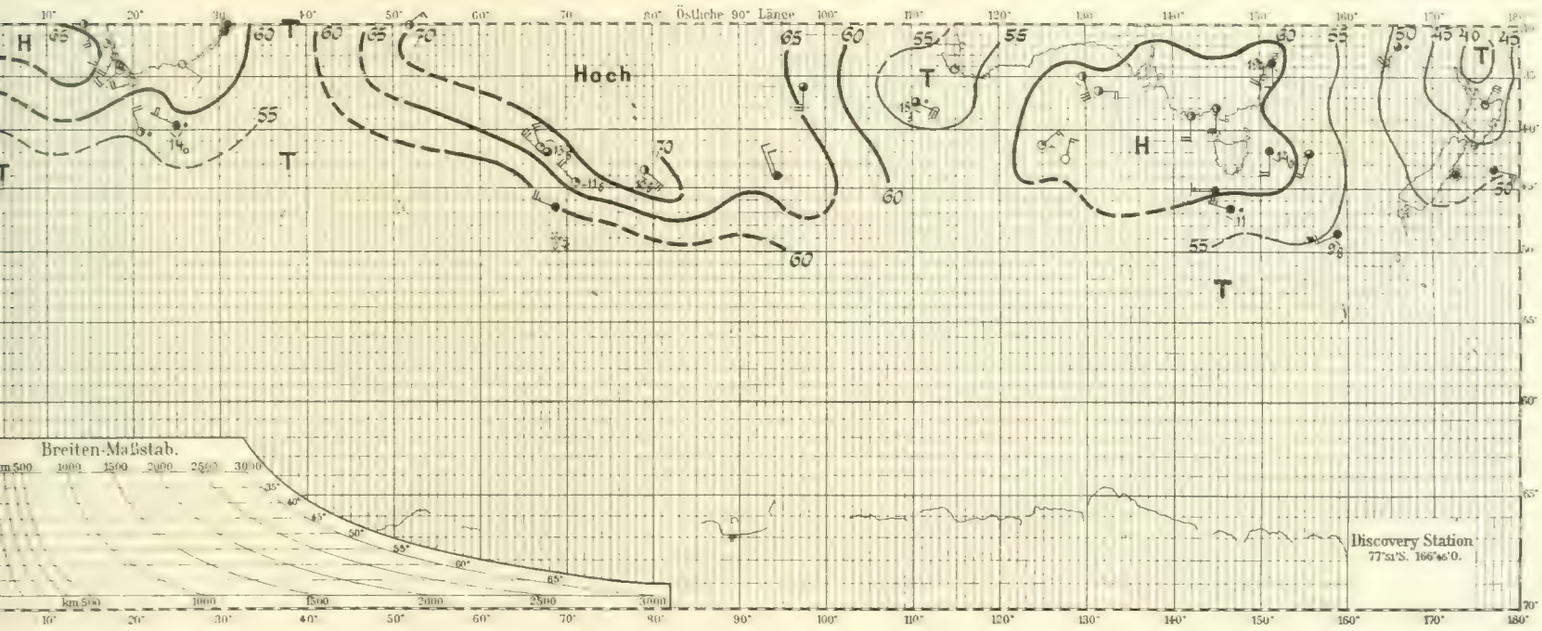

Nr. 126. 14. Dezember 1901

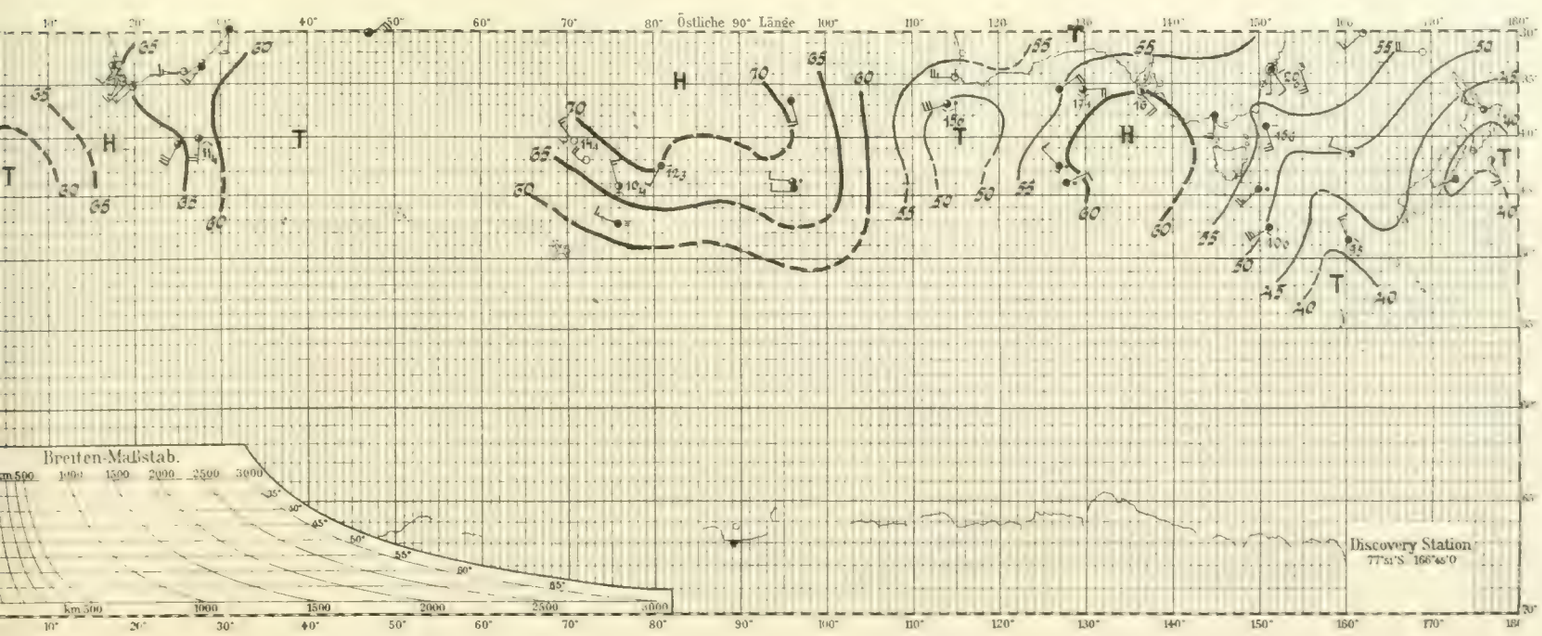

Tafel 43. Nr. 127—1

15.—17. Dezember 1901

Nr. 127. 15. Dezember 1901

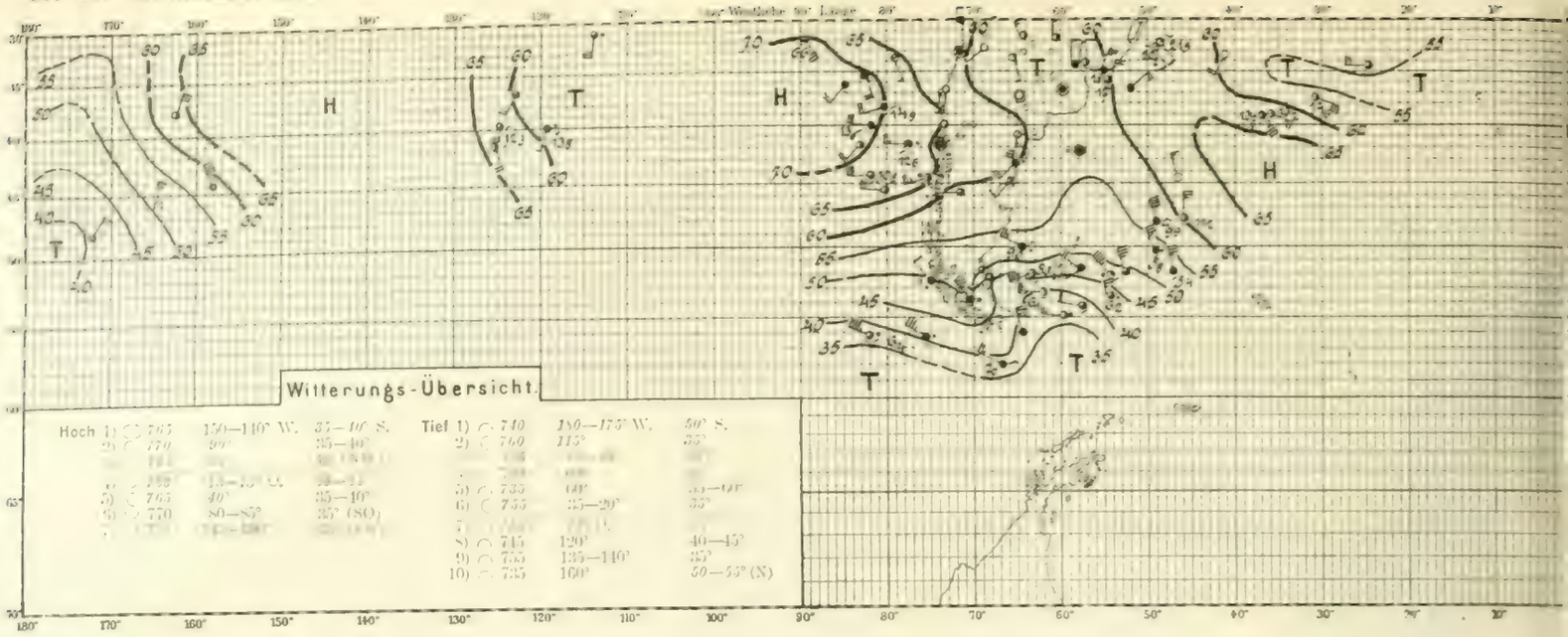

Nr. 128. 16. Dezember 1901

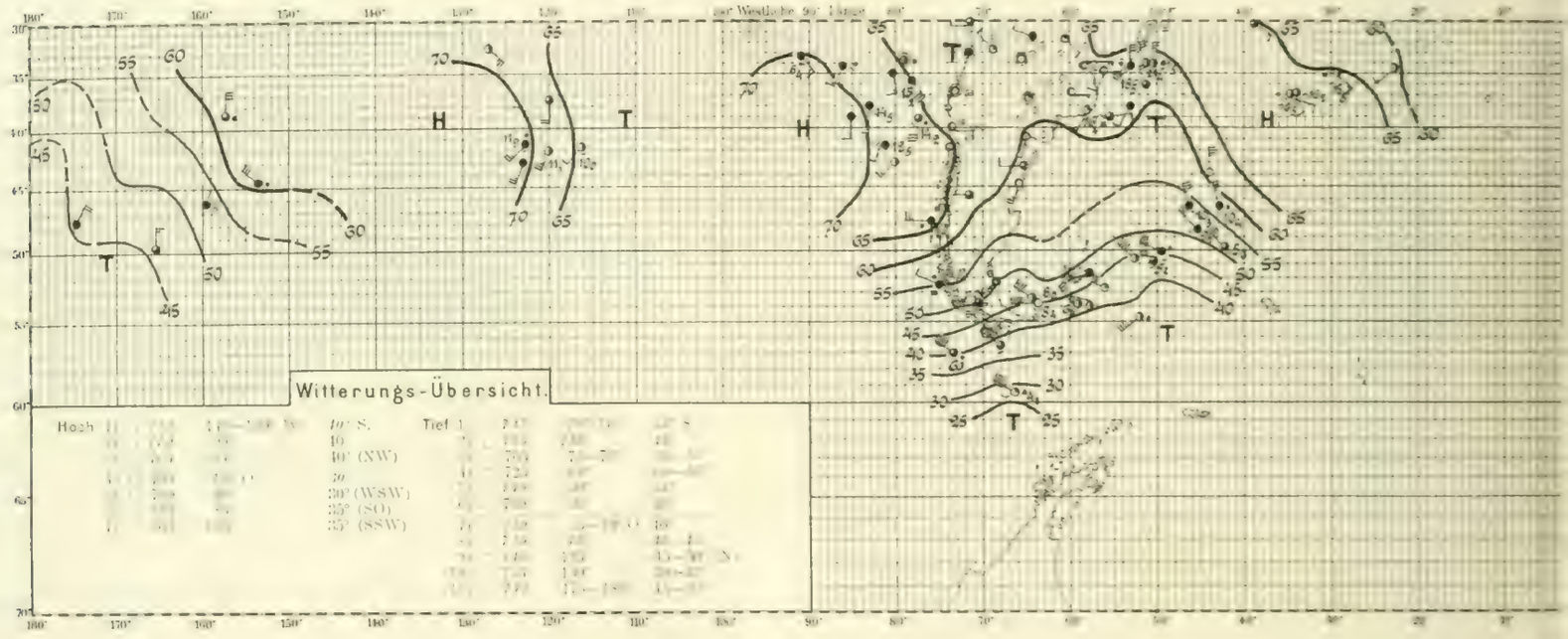

Nr. 129. 17. Dezember 1901

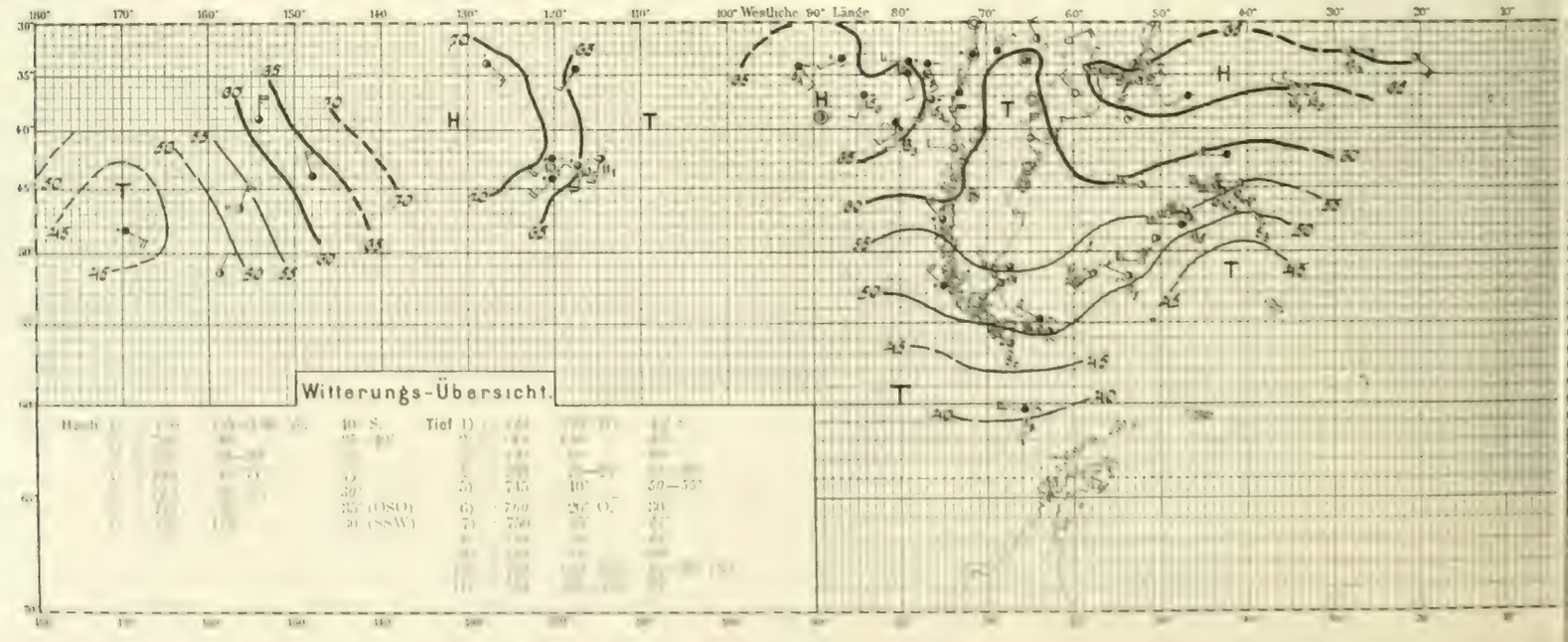

Nr. 127. 15. Dezember 1901

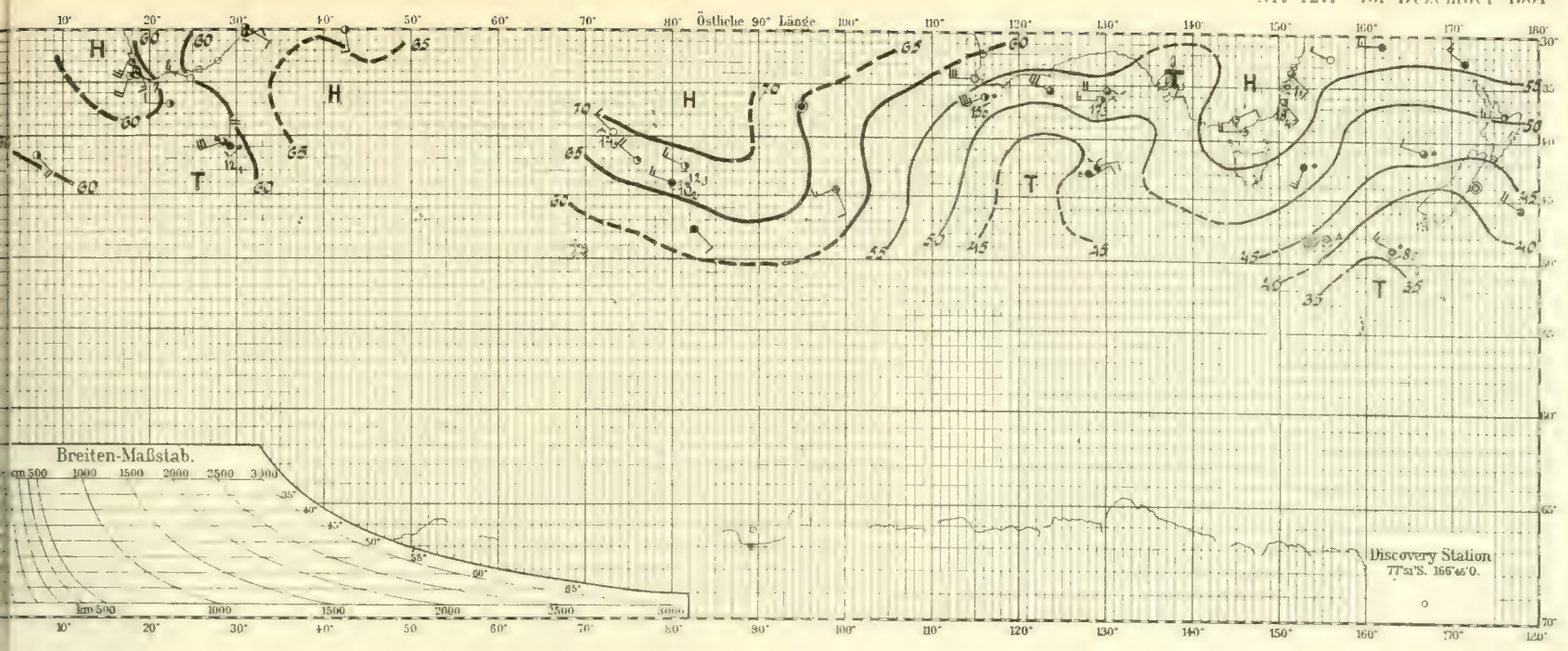

Nr. 128. 16. Dezember 1901

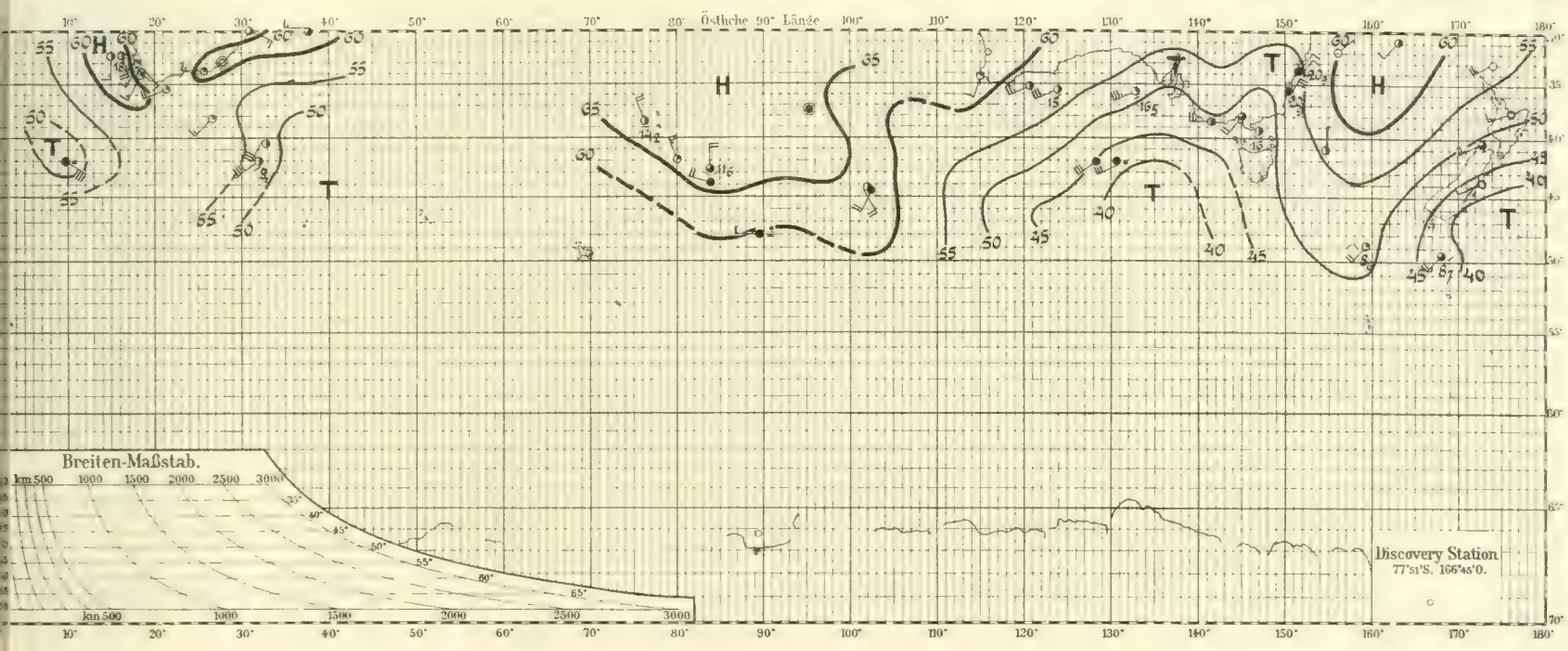

Nr. 129. 17. Dezember 1901

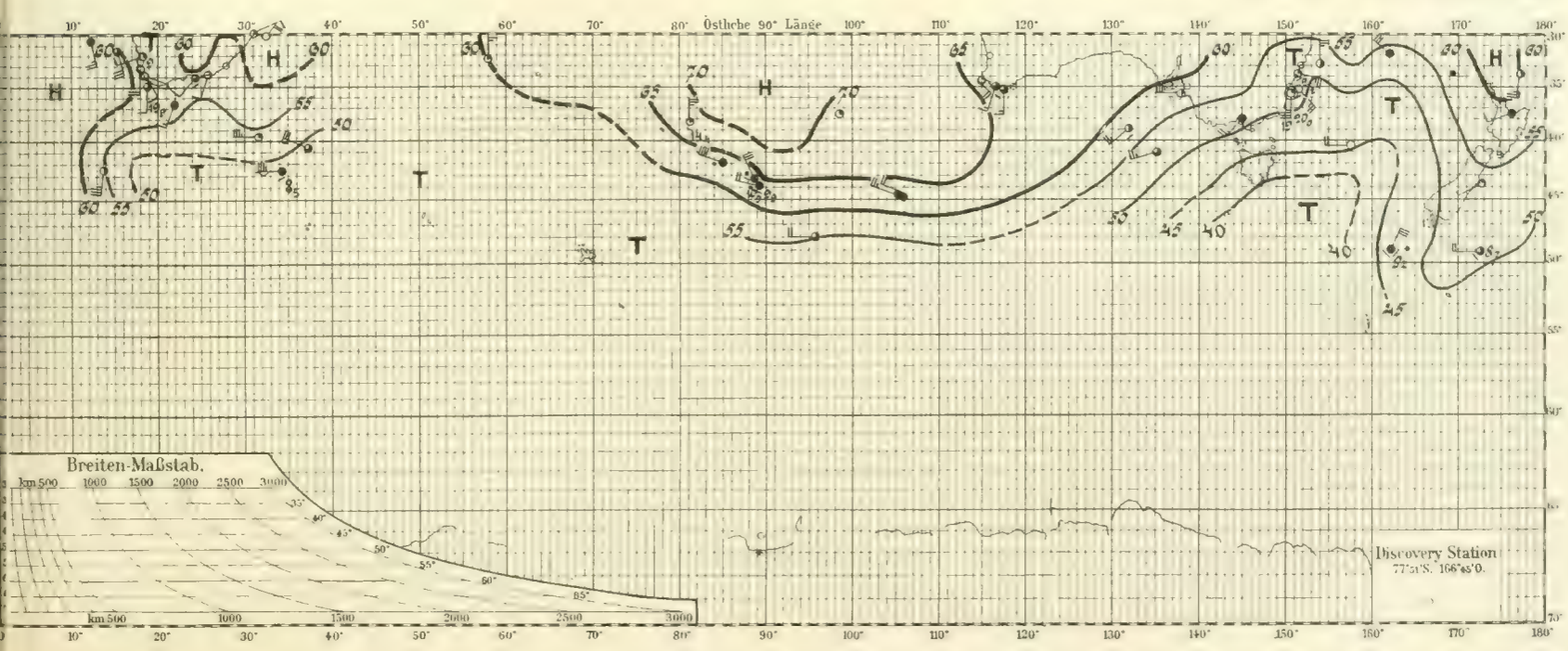

Tafel 44. *Nr. 130–*

18.—20. Dezember 19

Nr. 130. 18. Dezember 1901

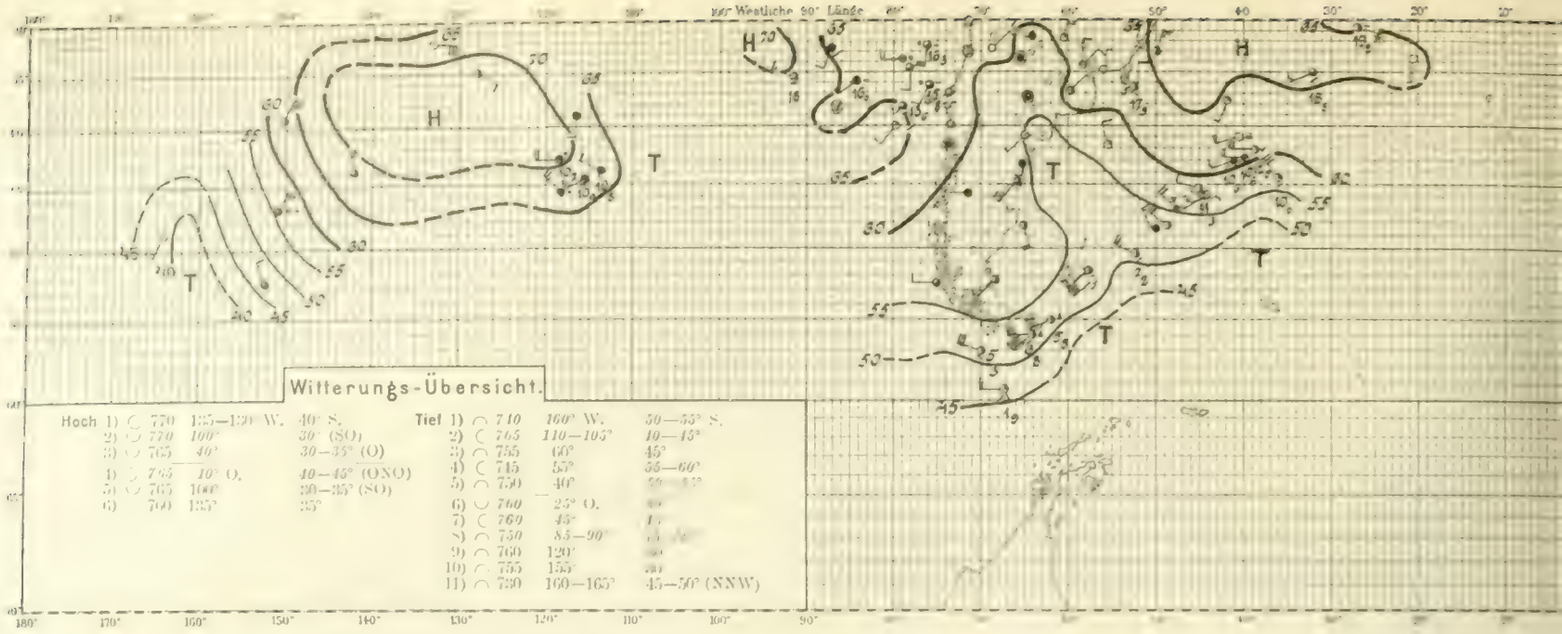

Nr. 131. 19. Dezember 1901

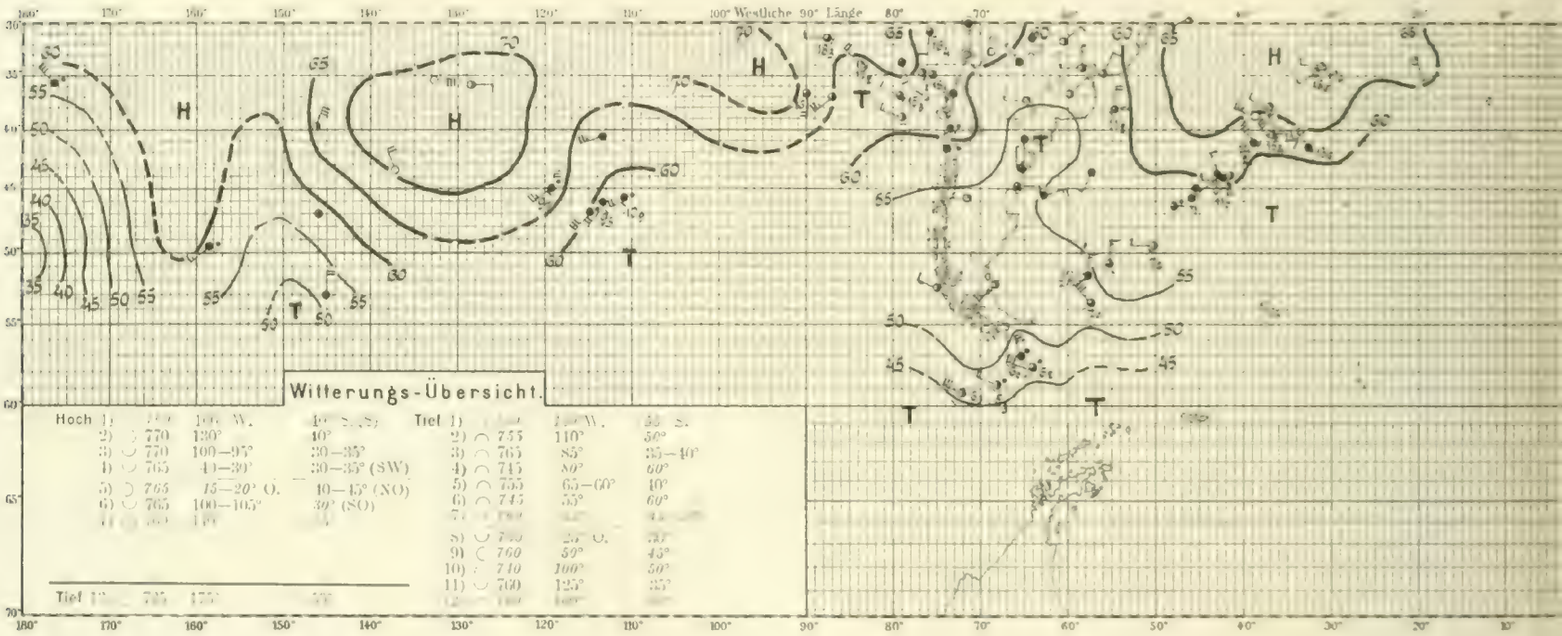

Nr. 132. 20. Dezember 1901

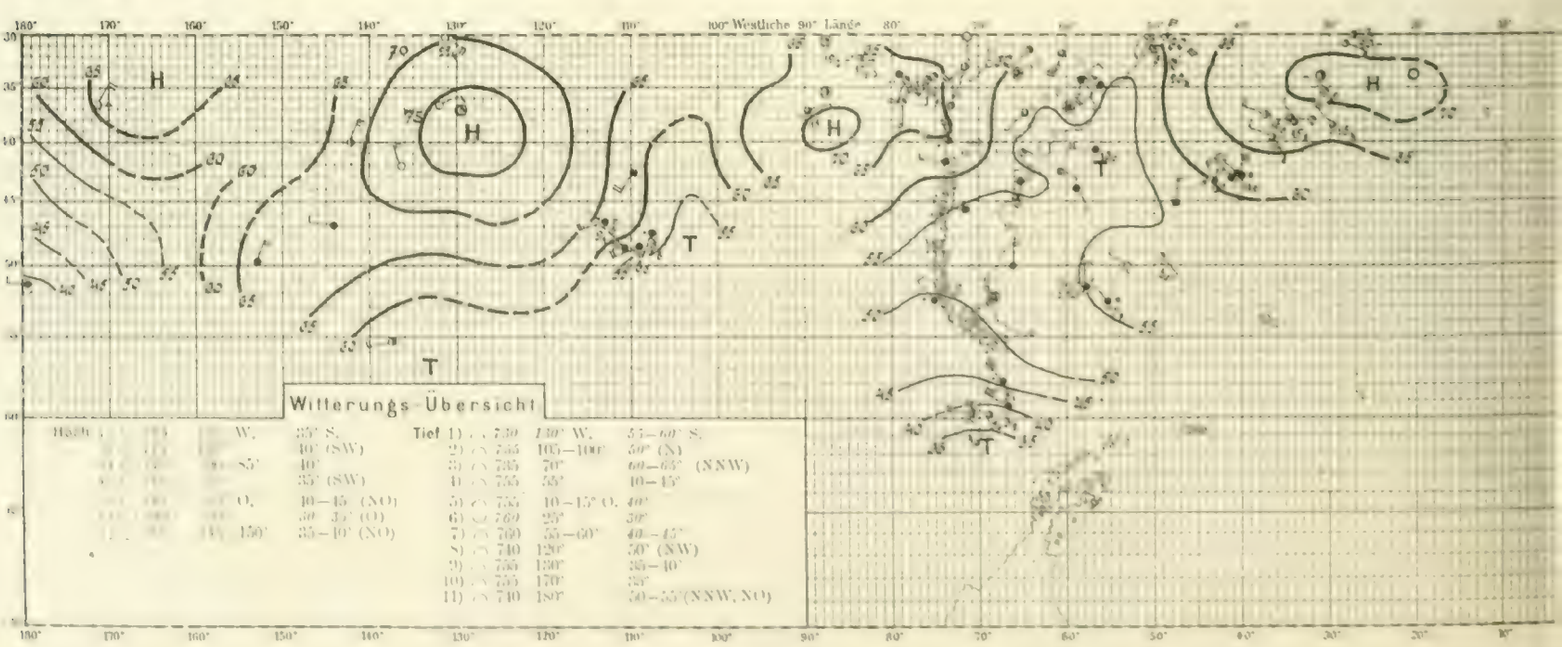

Nr. 130. 18. Dezember 1901

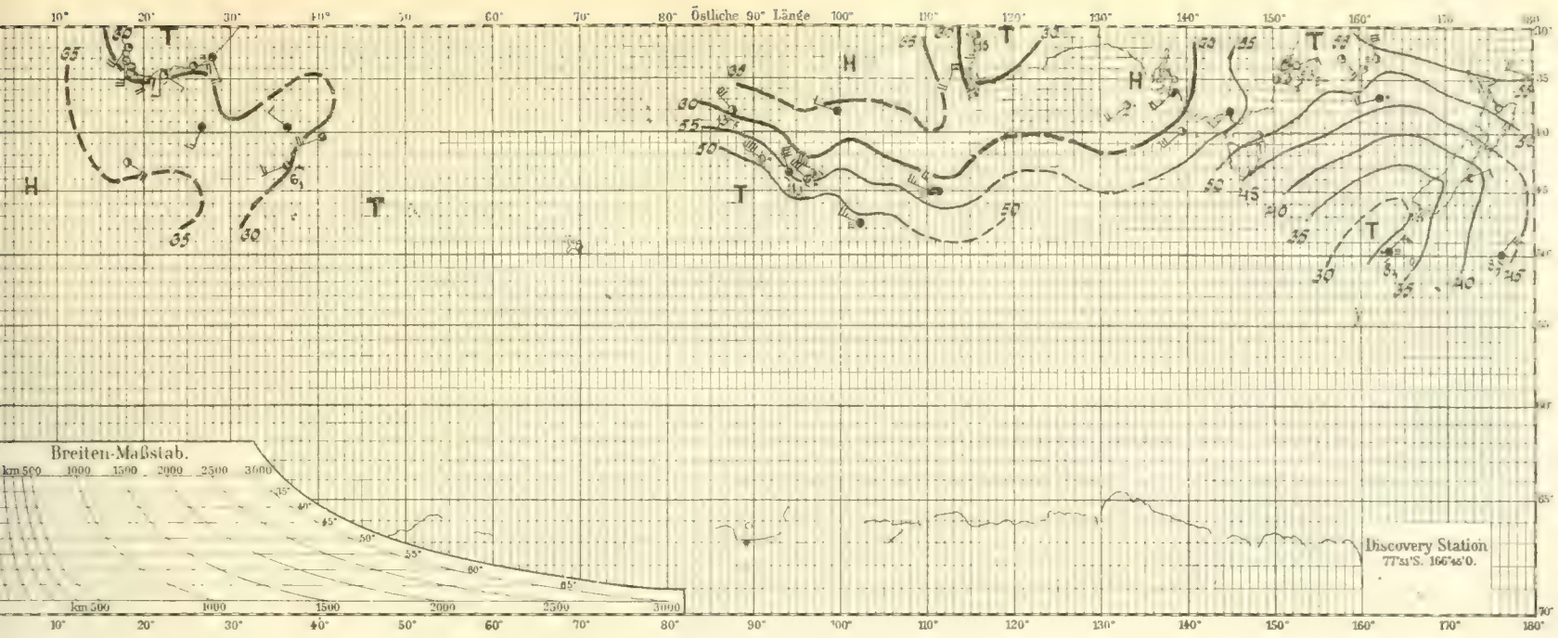

Nr. 131. 19. Dezember 1901

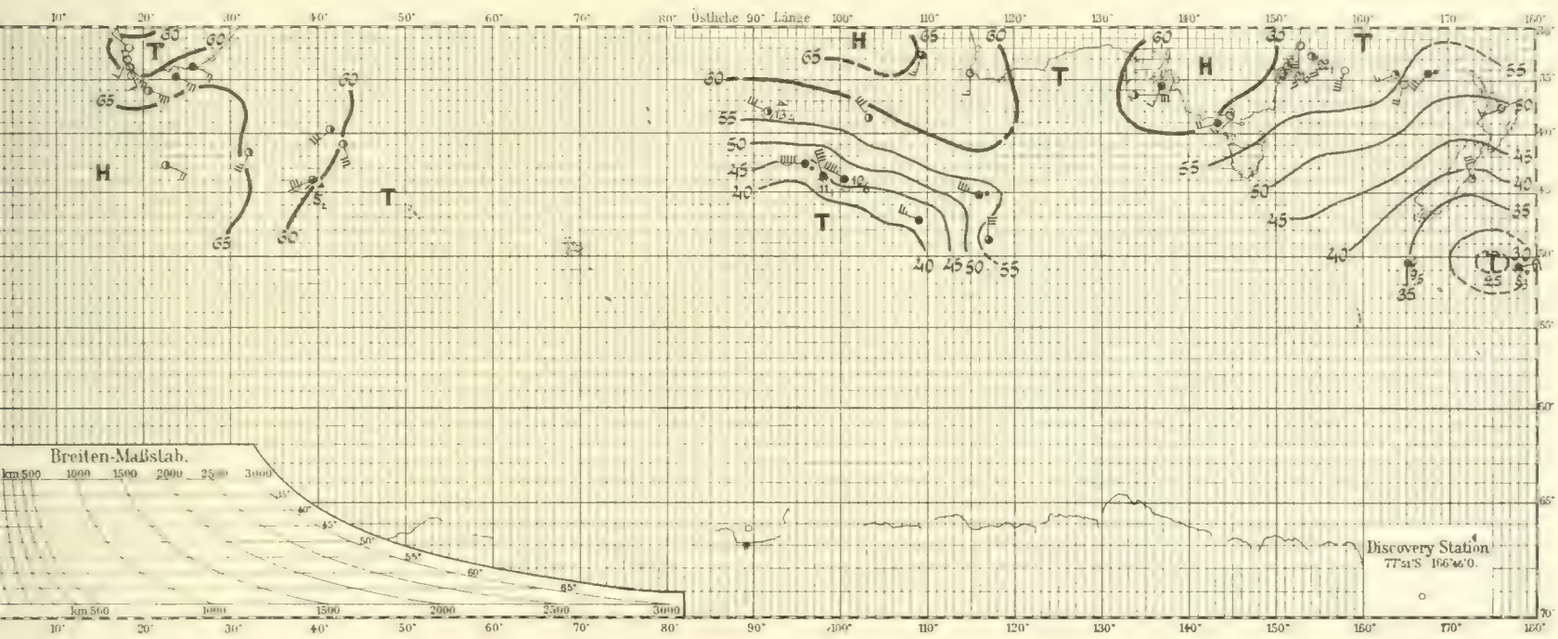

Nr. 132. 20. Dezember 1901

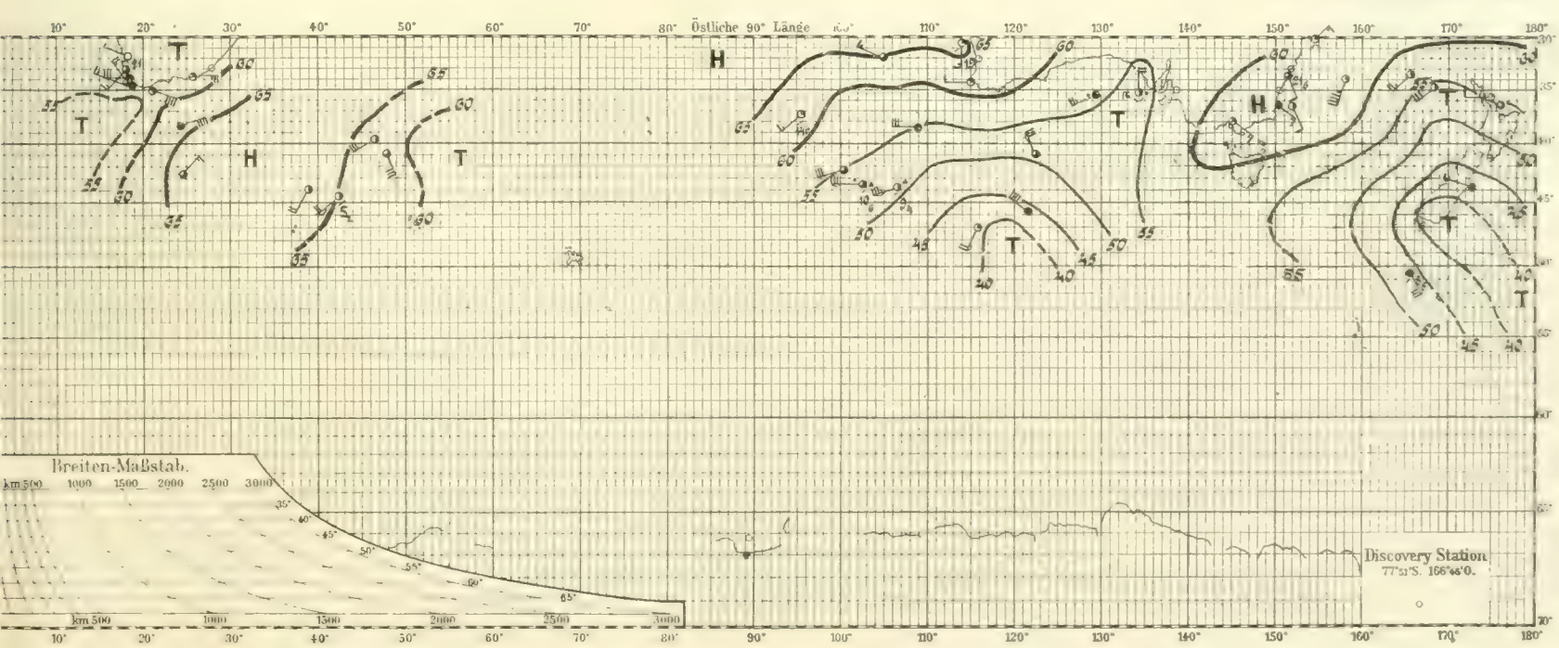

Tafel 45. *Nr. 133*

21.—23. Dezember 19

Nr. 133. 21. Dezember 1901

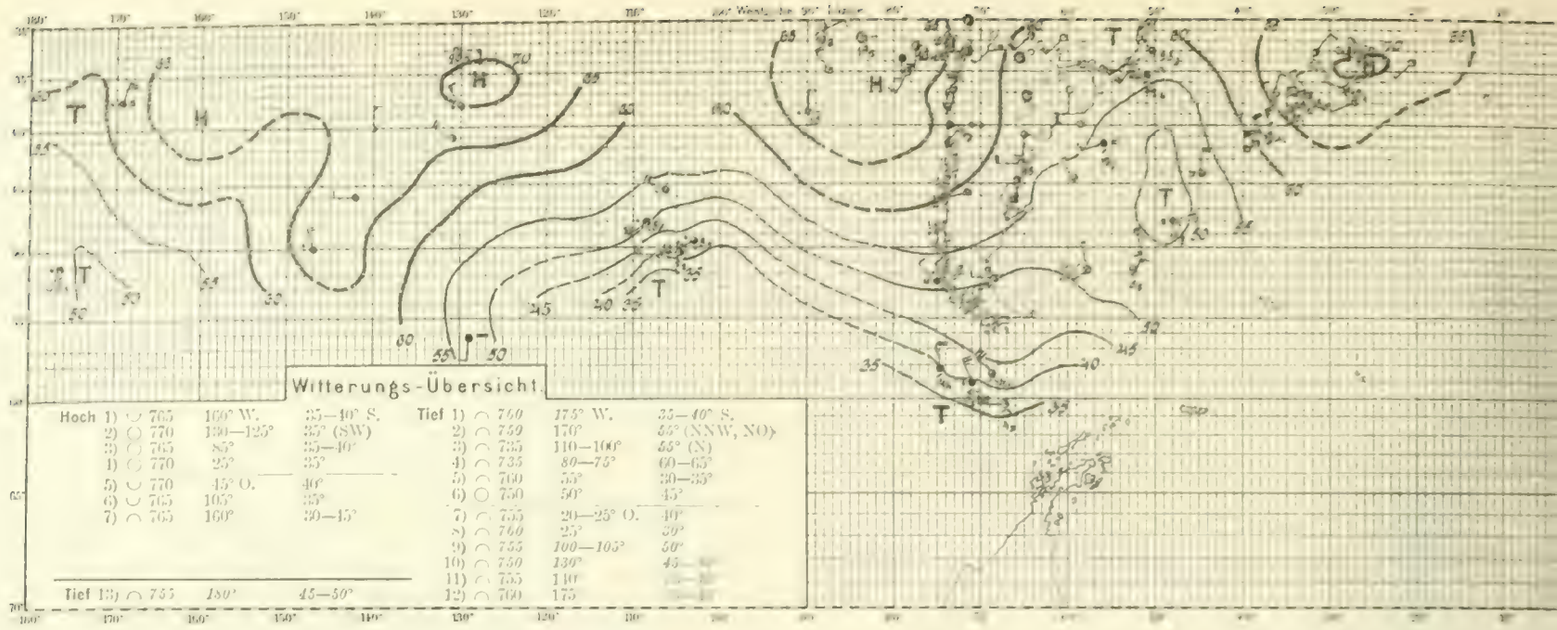

Nr. 134. 22. Dezember 1901

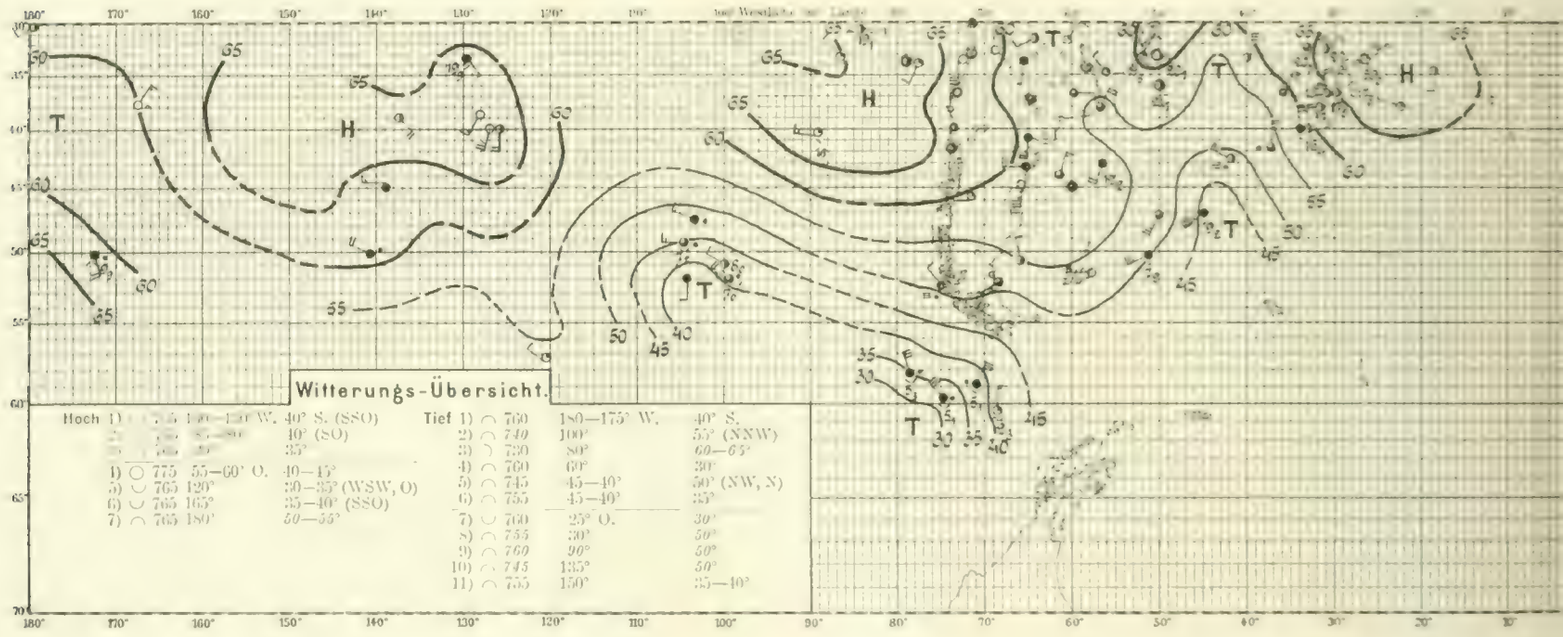

Nr. 135. 23. Dezember 1901

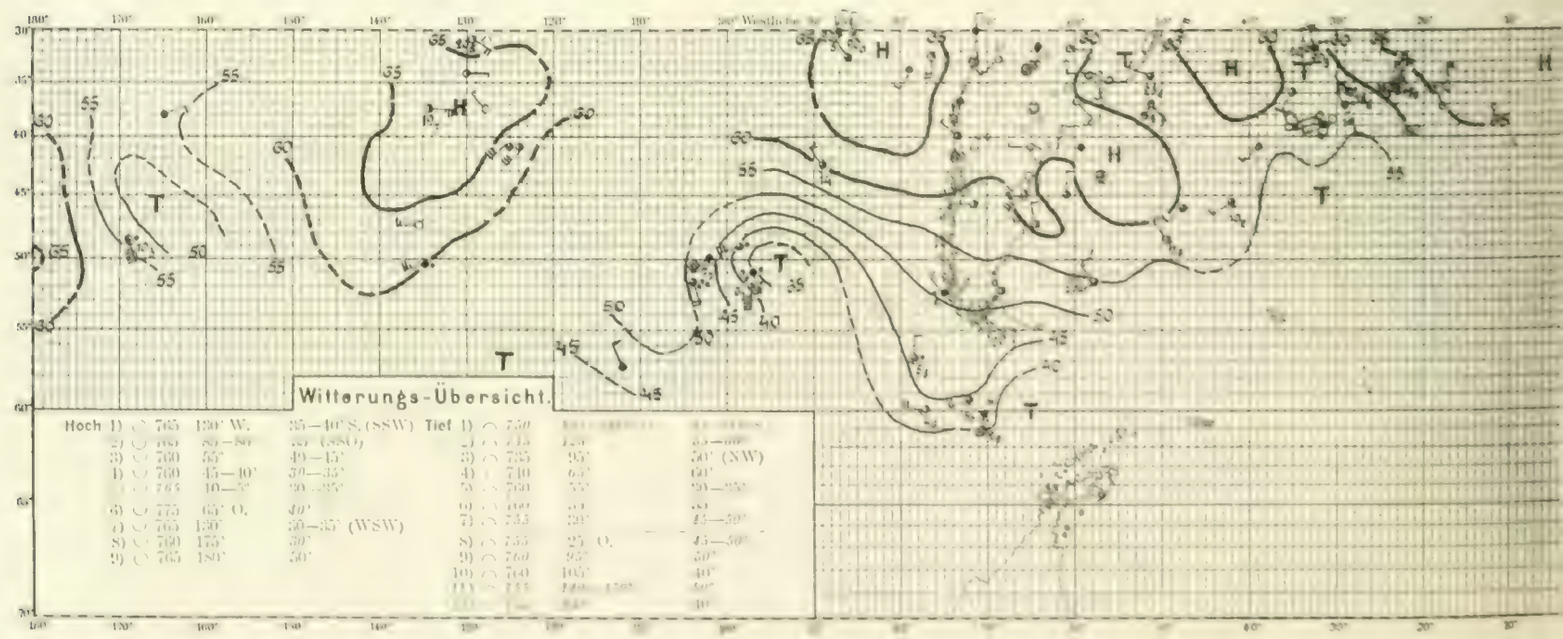

Nr. 133. 21. Dezember 1901

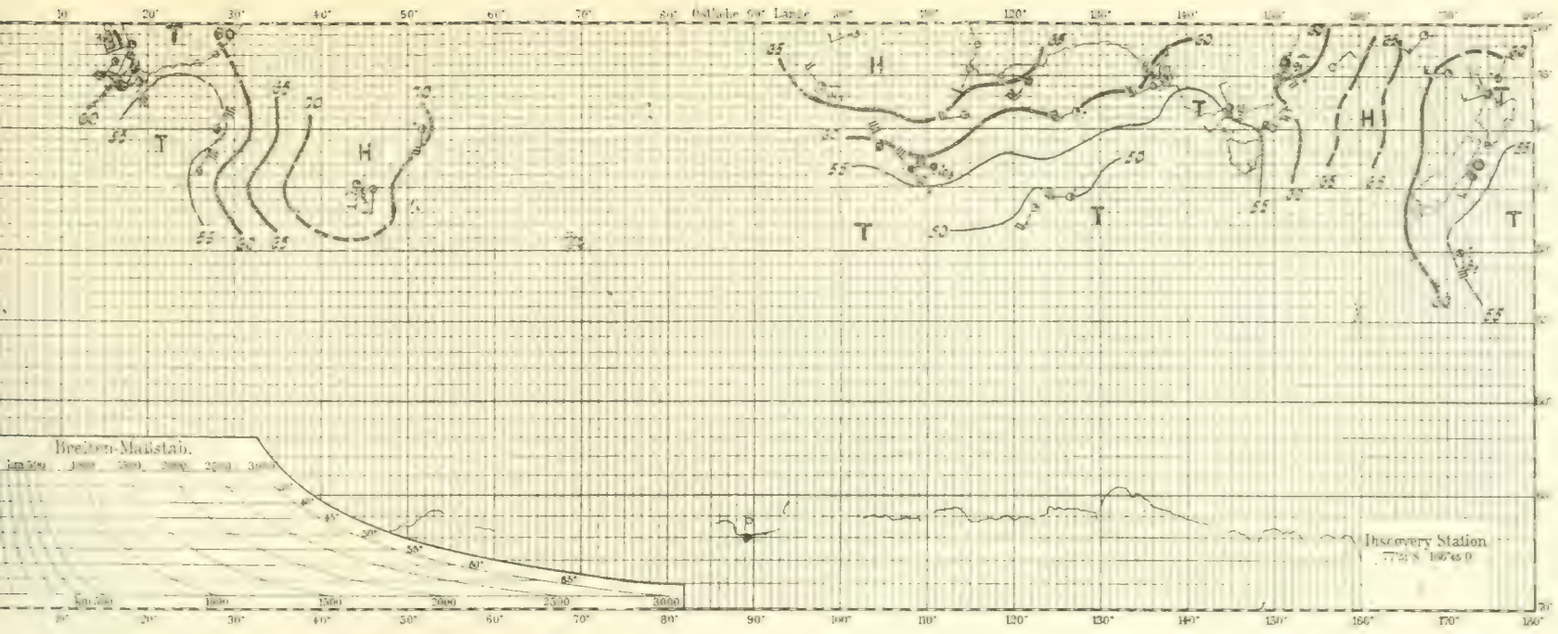

Nr. 134. 22. Dezember 1901

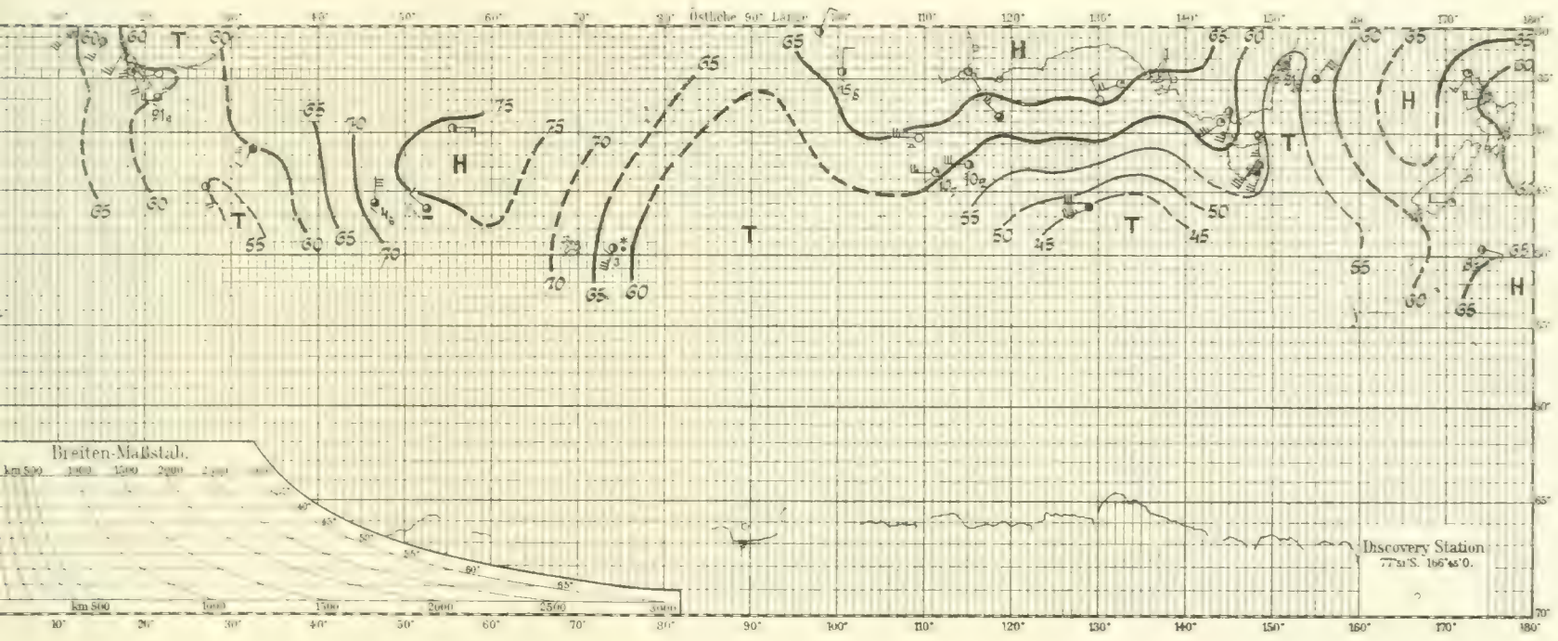

Nr. 135. 23. Dezember 1901

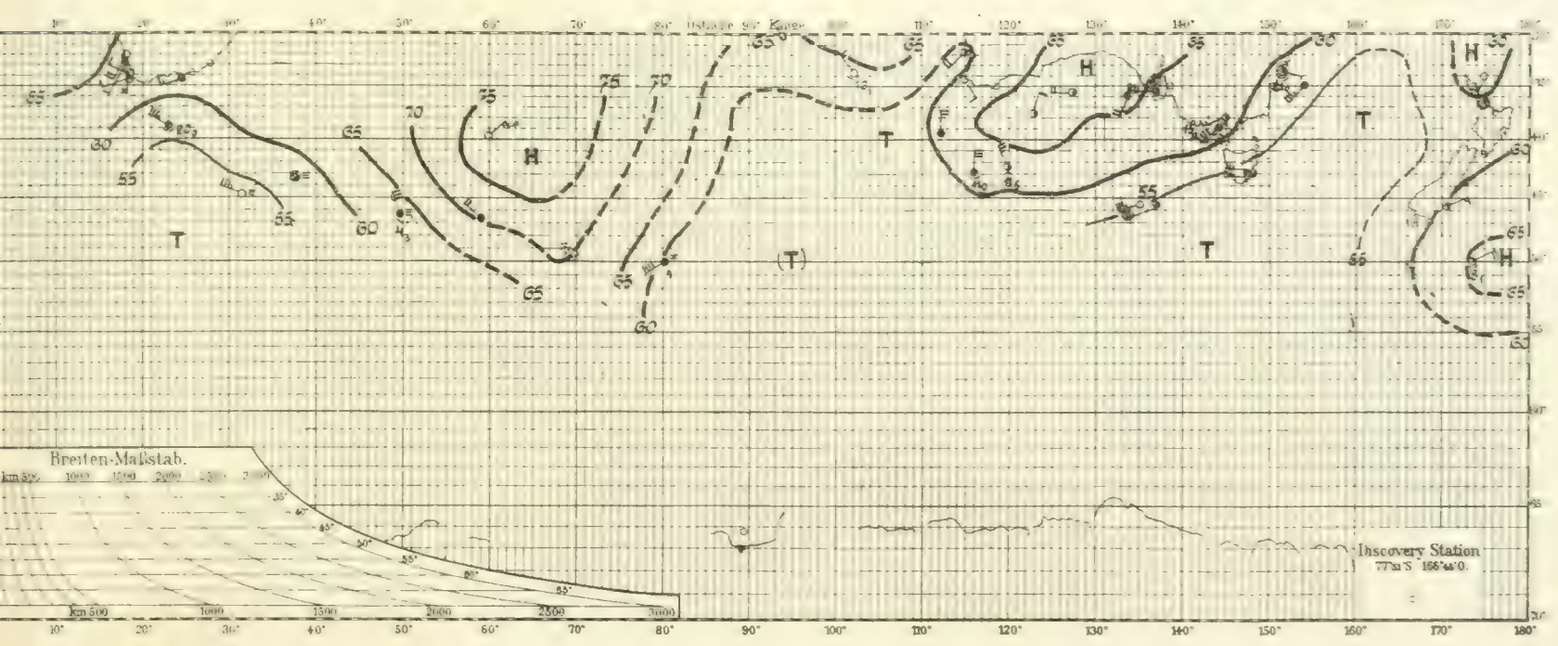

Nr. 136. 24. Dezember 1901

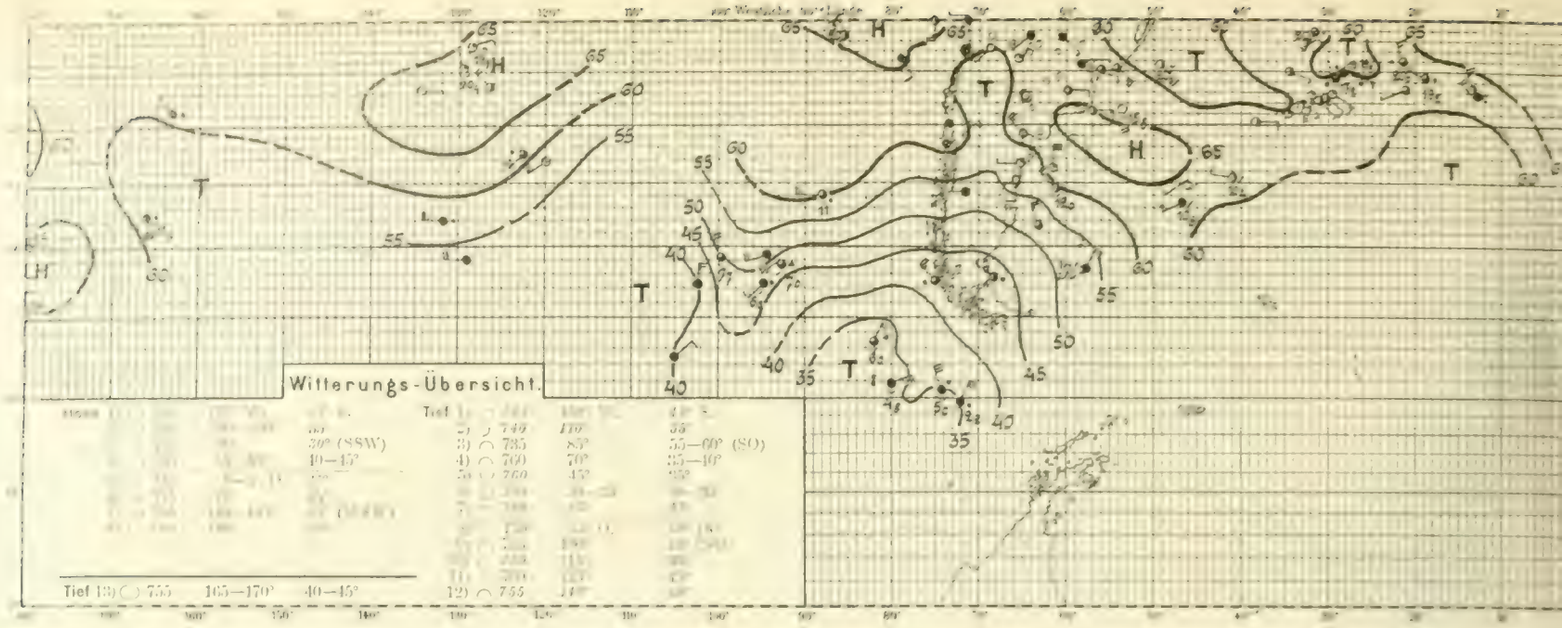

Nr. 137. 25. Dezember 1901

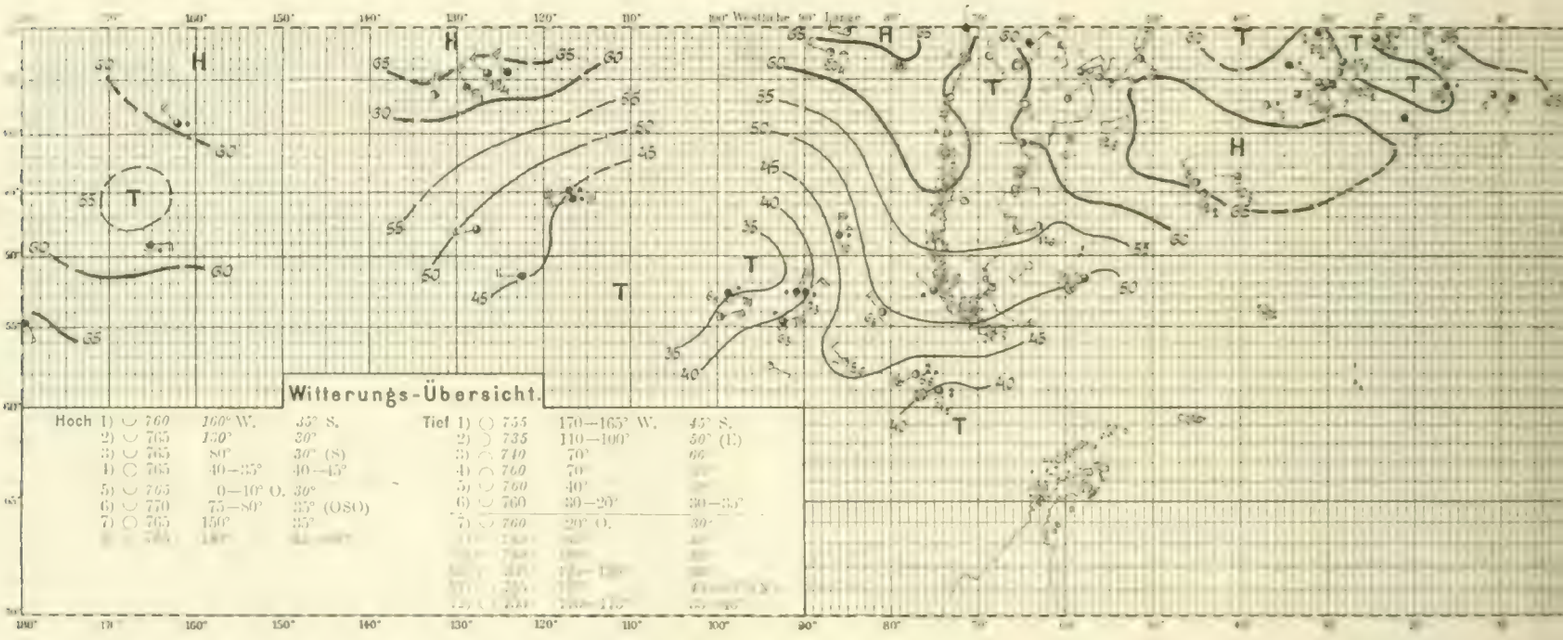

Nr. 138. 26. Dezember 1901

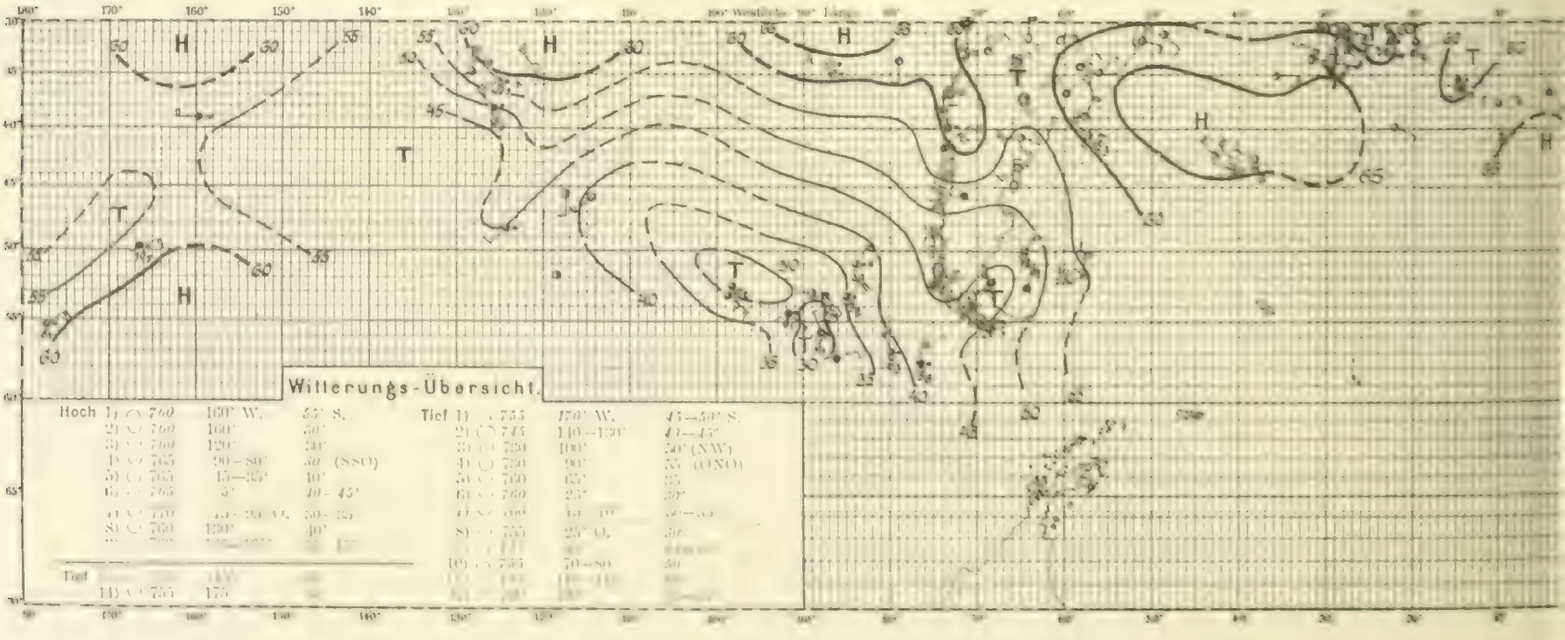

Nr. 136. 24. Dezember 1901

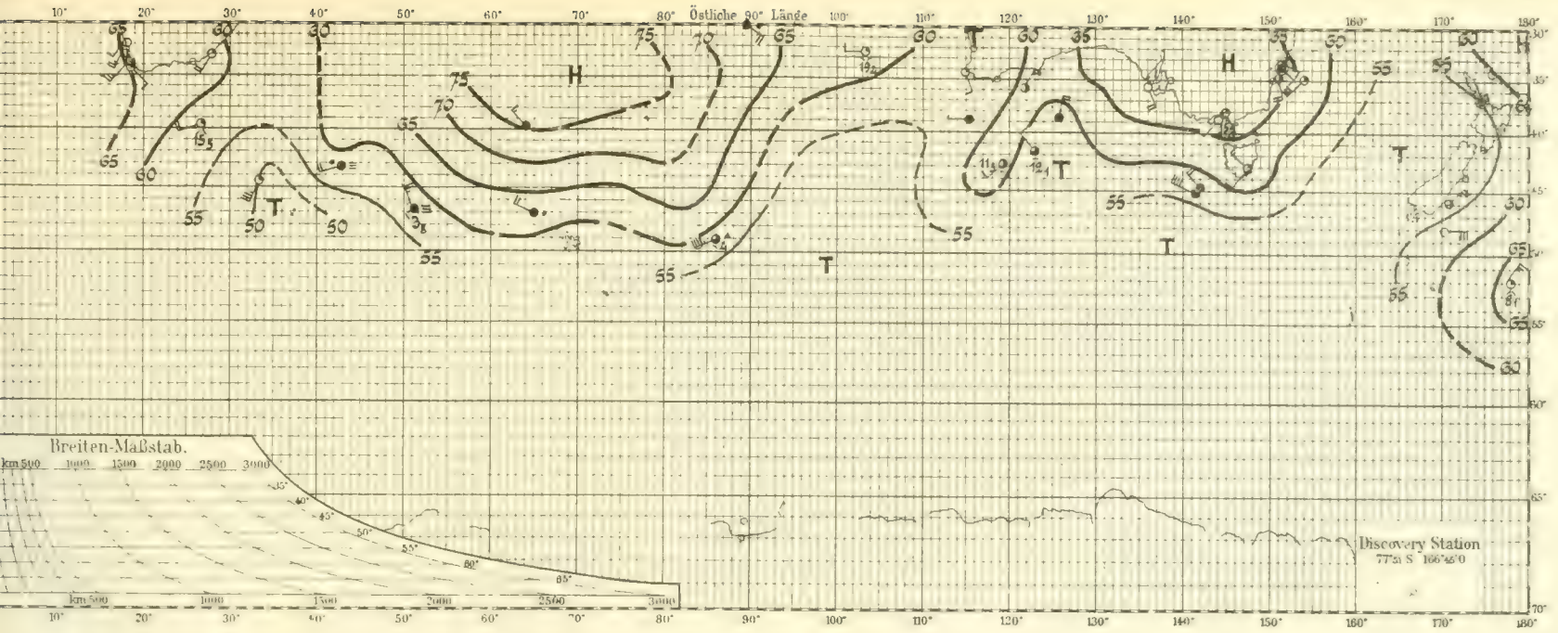

Nr. 137. 25. Dezember 1901

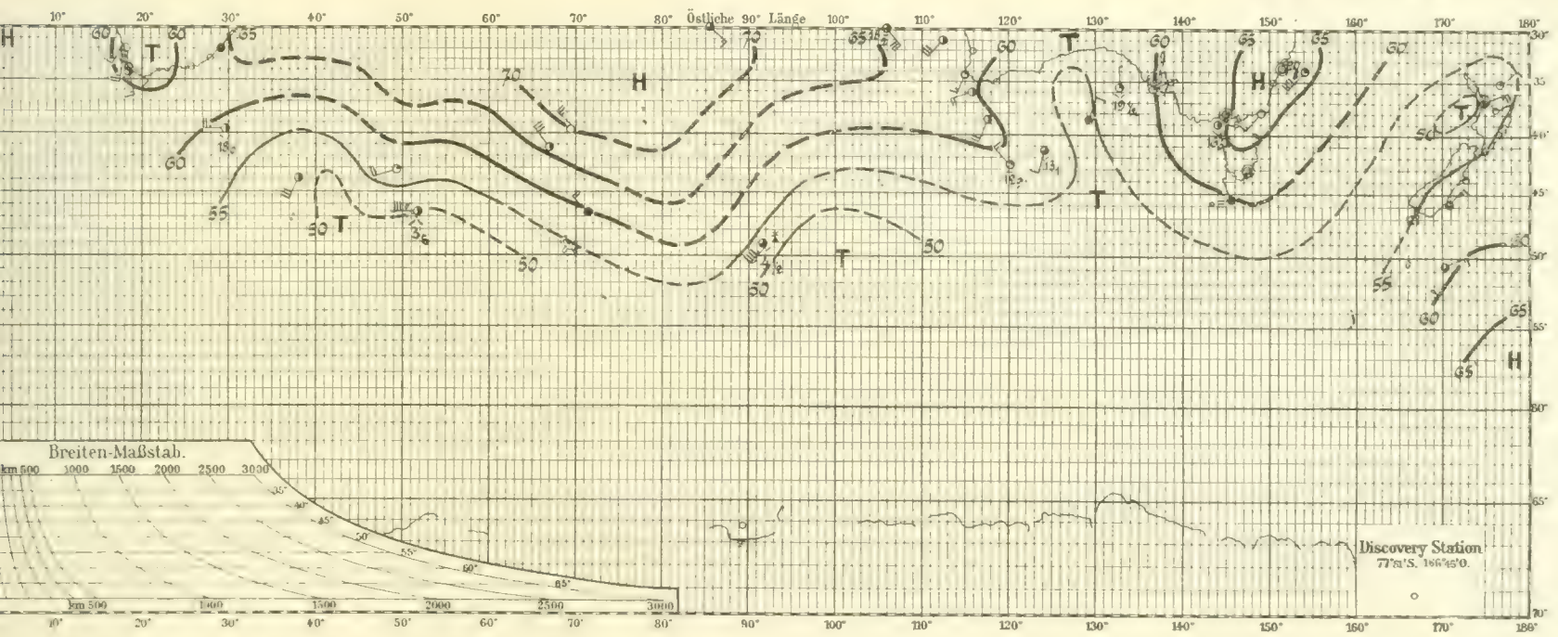

Nr. 138. 26. Dezember 1901

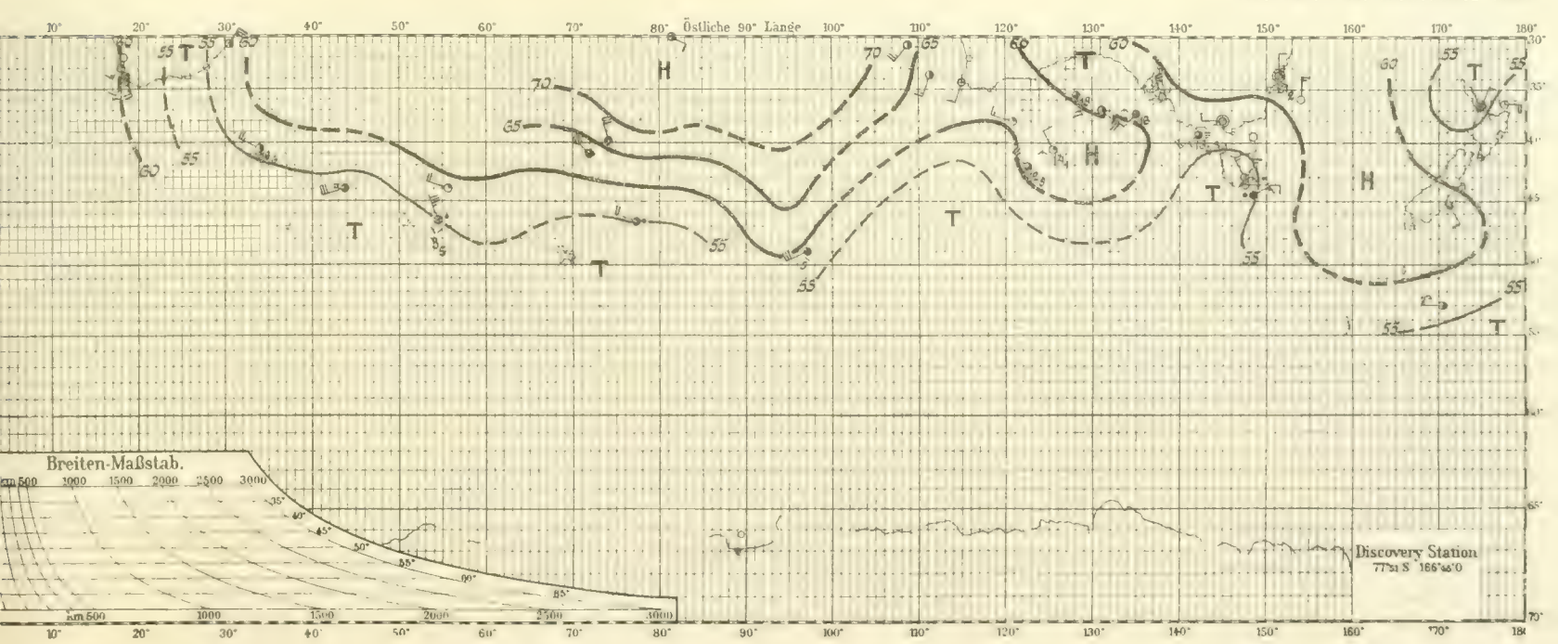

Tafel 47. Nr. 139—14

27.—29. Dezember 1901

Nr. 139. 27. Dezember 1901

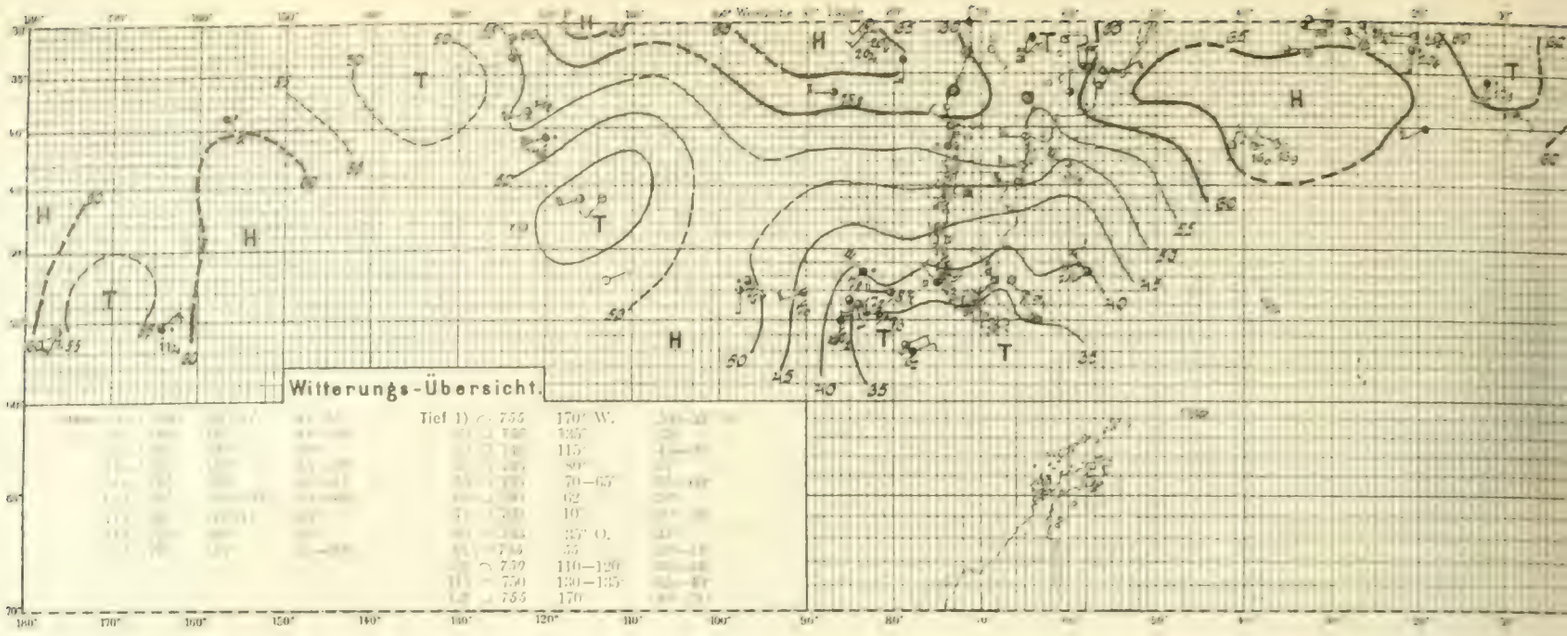

Nr. 140. 28. Dezember 1901

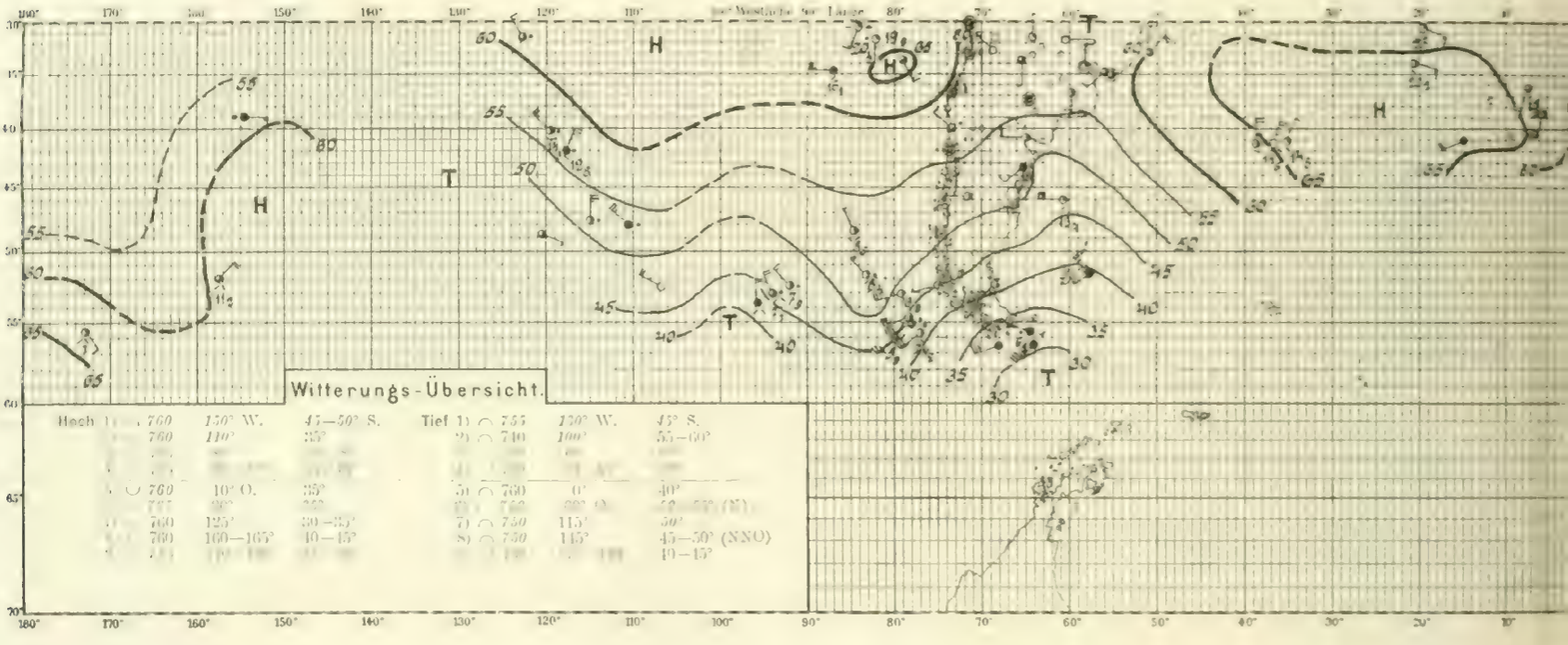

Nr. 141. 29. Dezember 1901

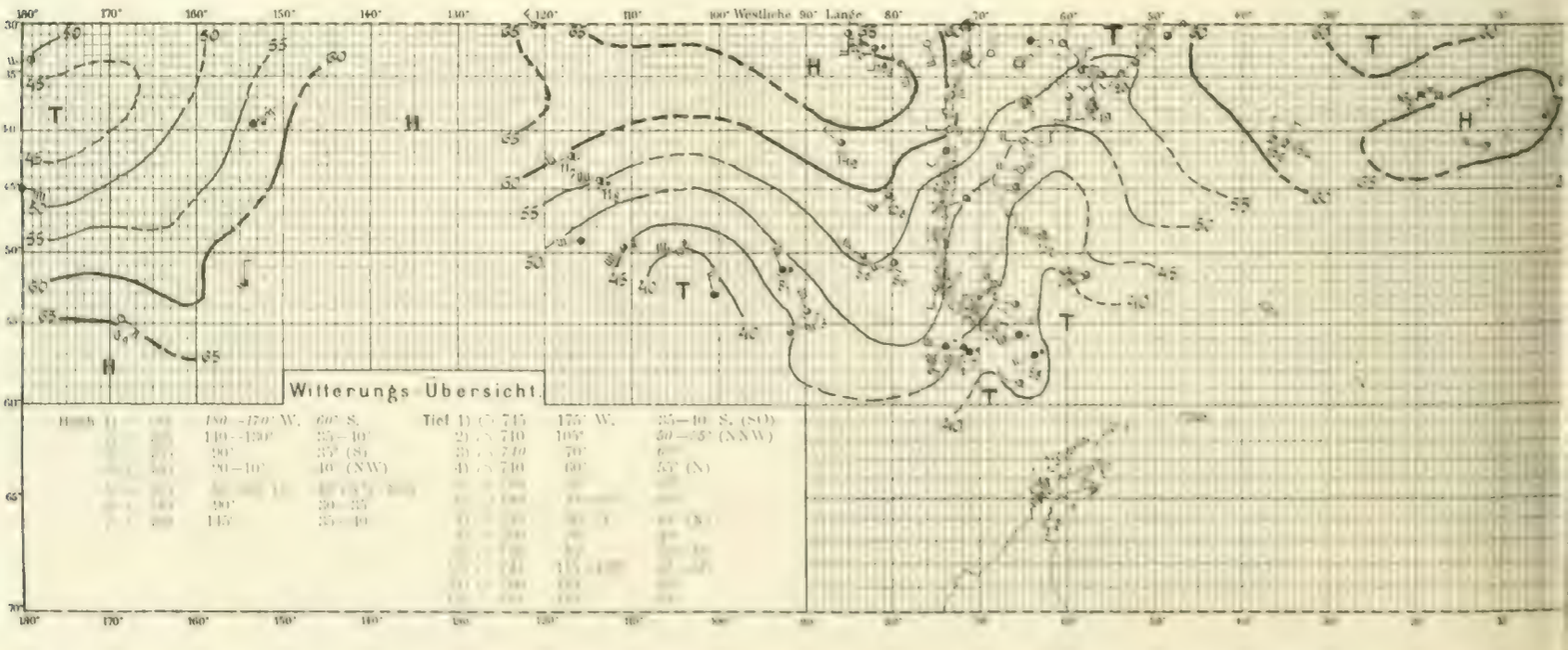

Nr. 139. 27. Dezember 1901

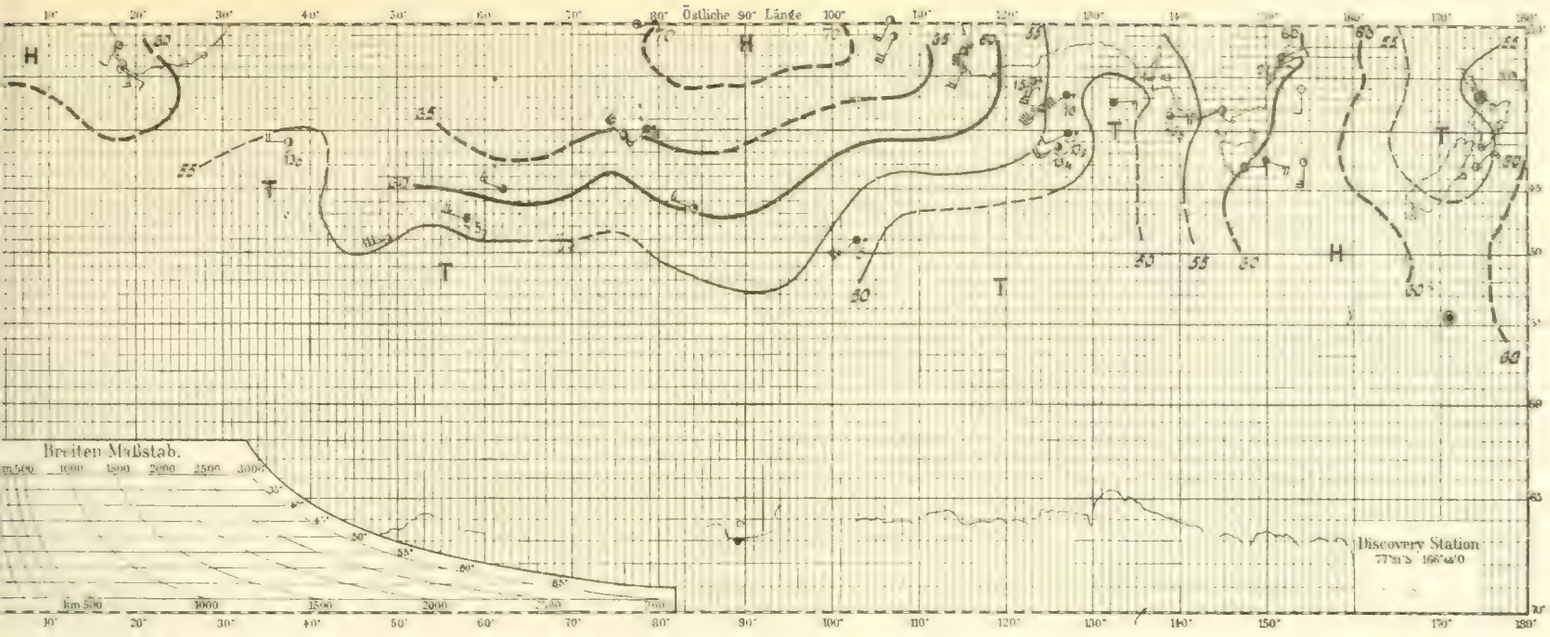

Nr. 140. 28. Dezember 1901

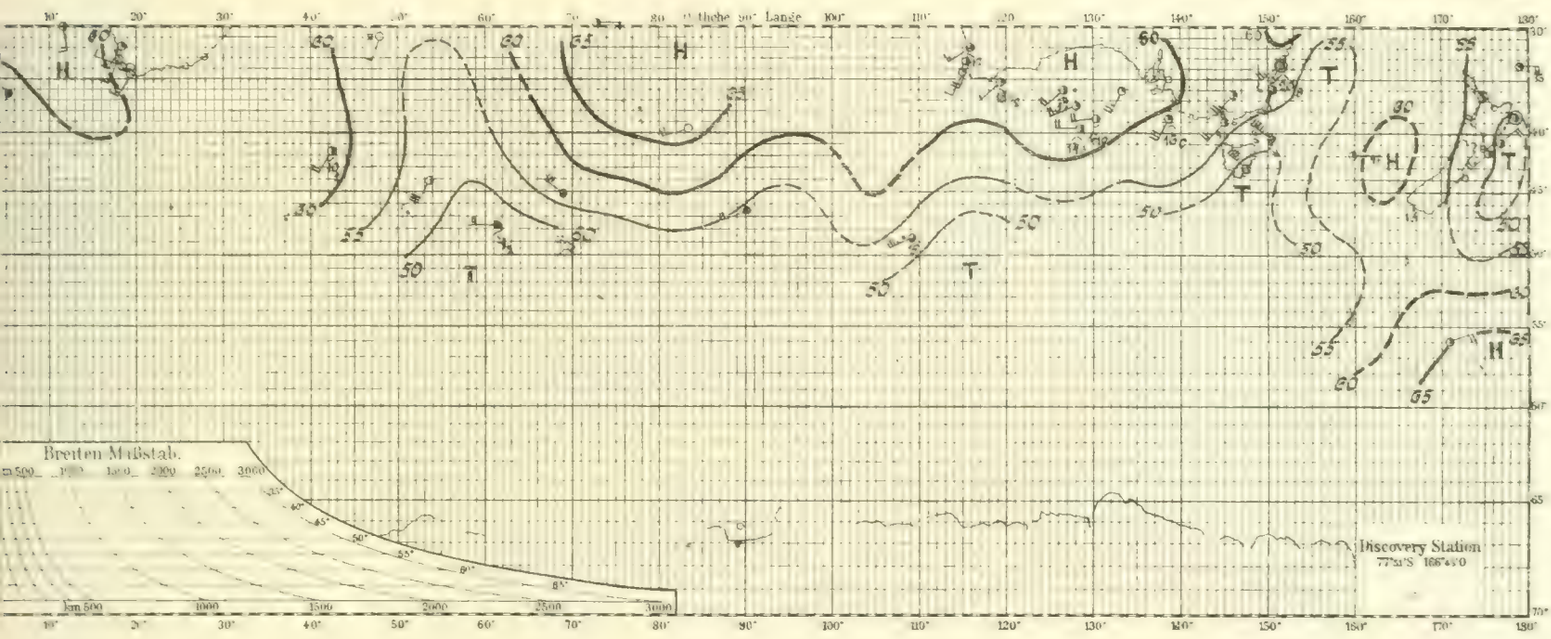

Nr. 141. 29. Dezember 1901

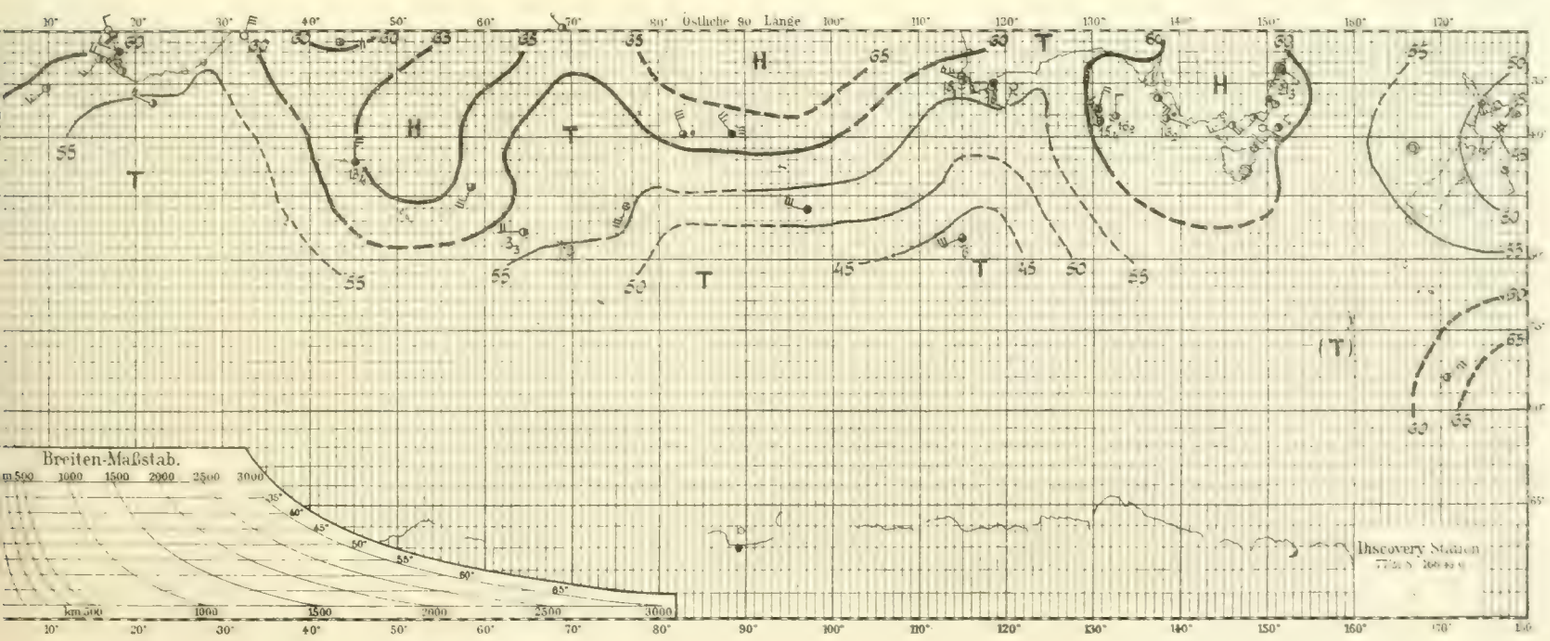

Nr. 142. 30. Dezember 1901

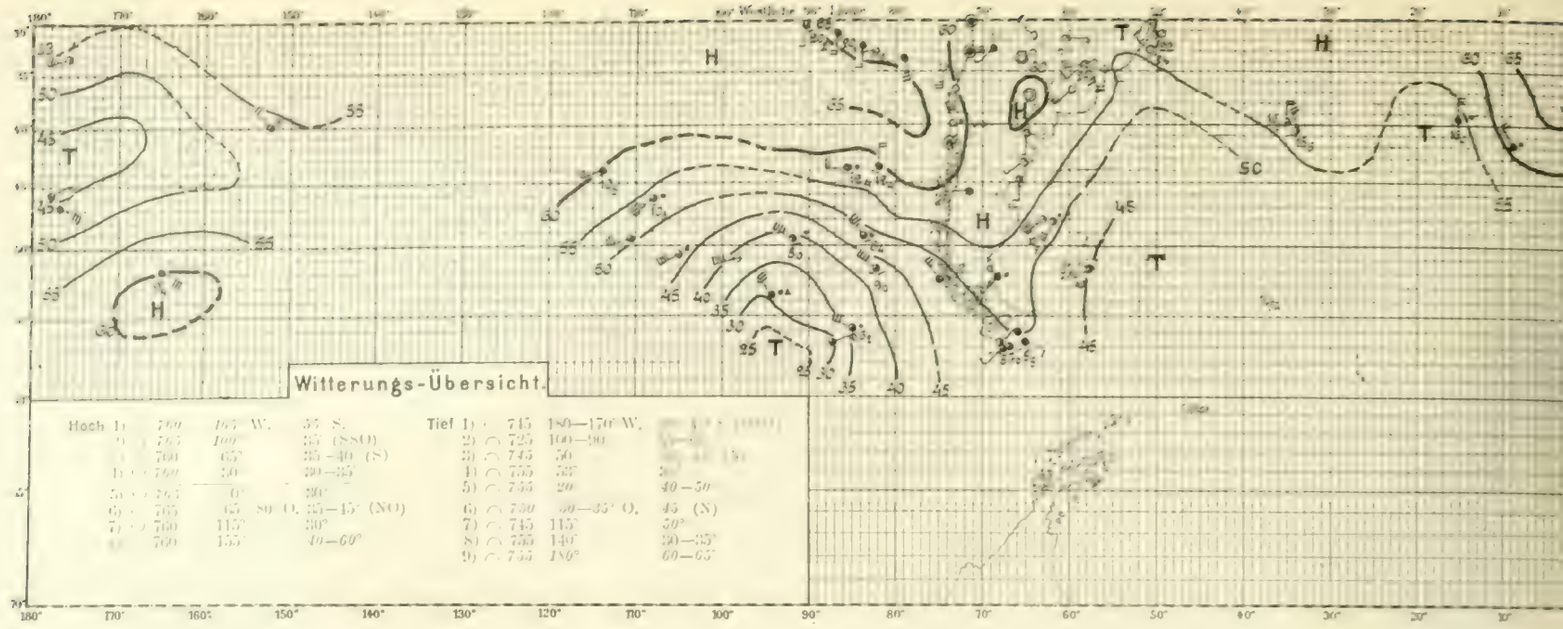

Nr. 143. 31. Dezember 1901

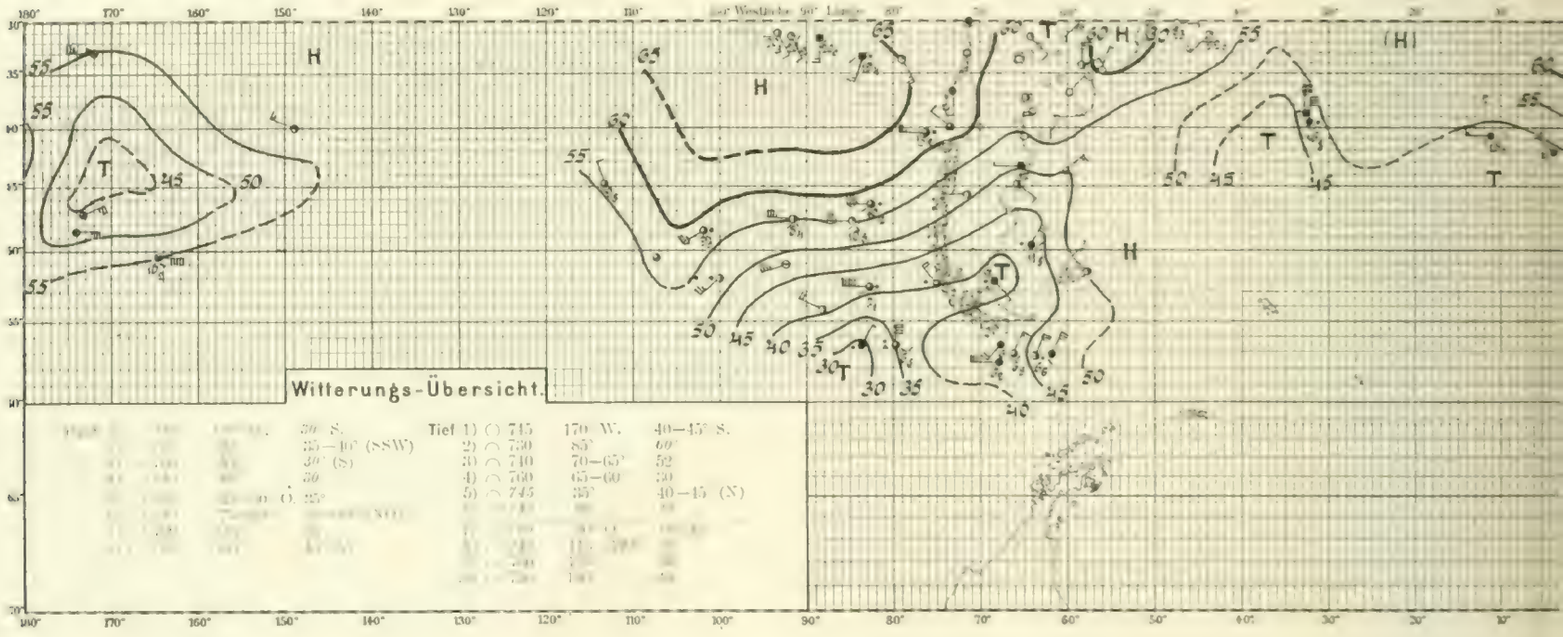

Nr. 144. 1. Januar 1902

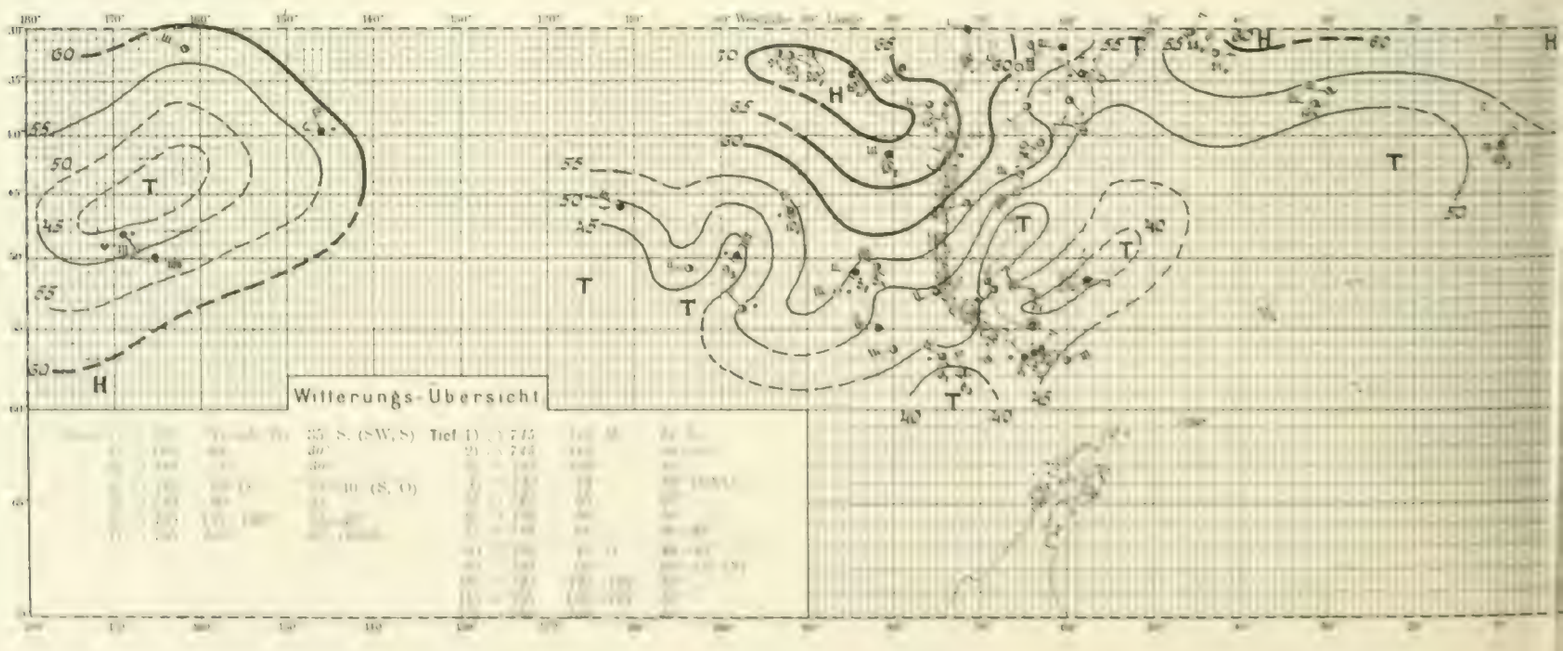

Nr. 142. 30. Dezember 1901

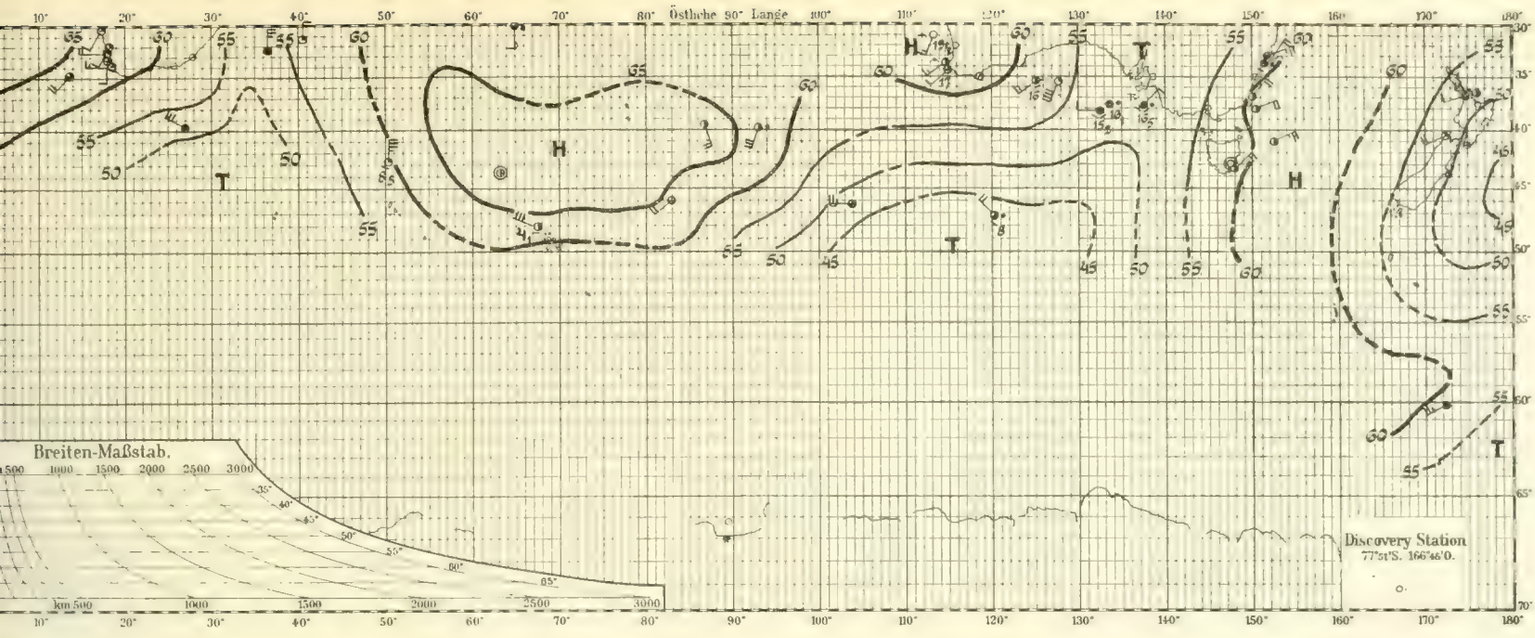

Nr. 143. 31. Dezember 1901

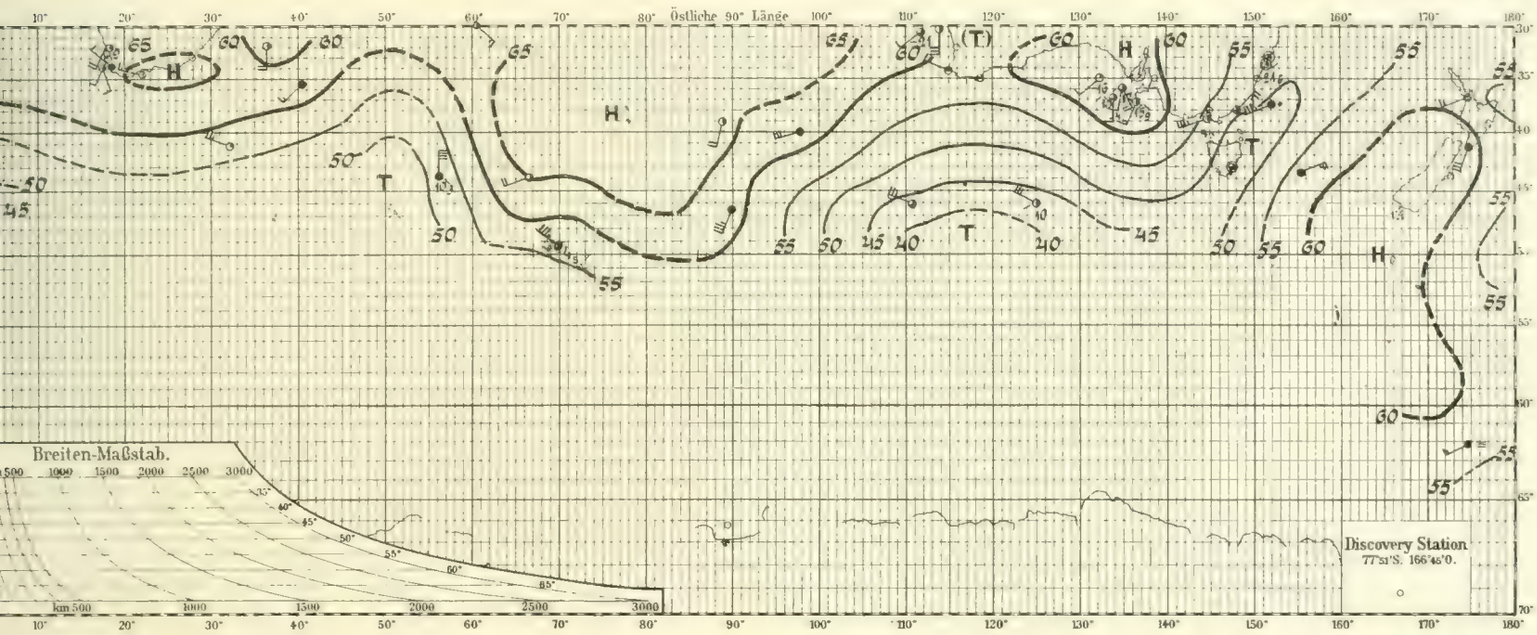

Nr. 144. 1. Januar 1902

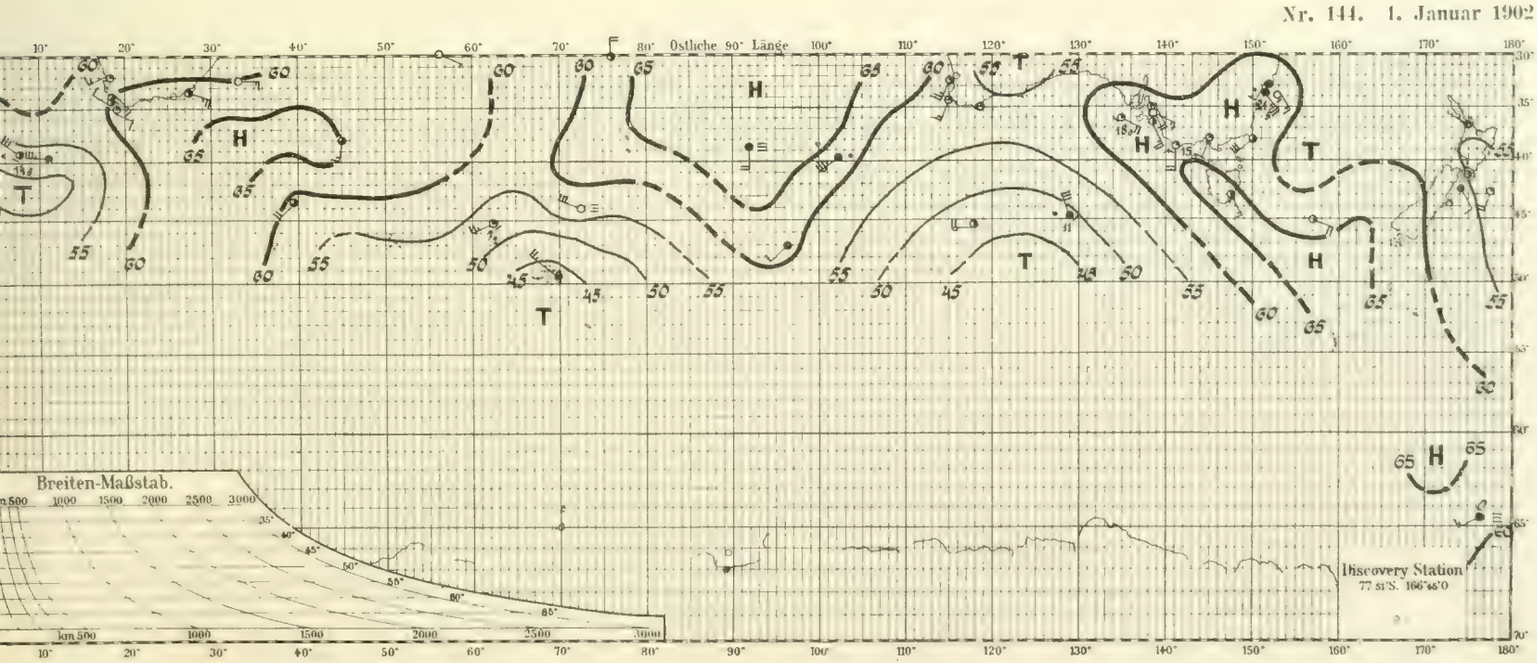

Nr. 145. 2. Januar 1902

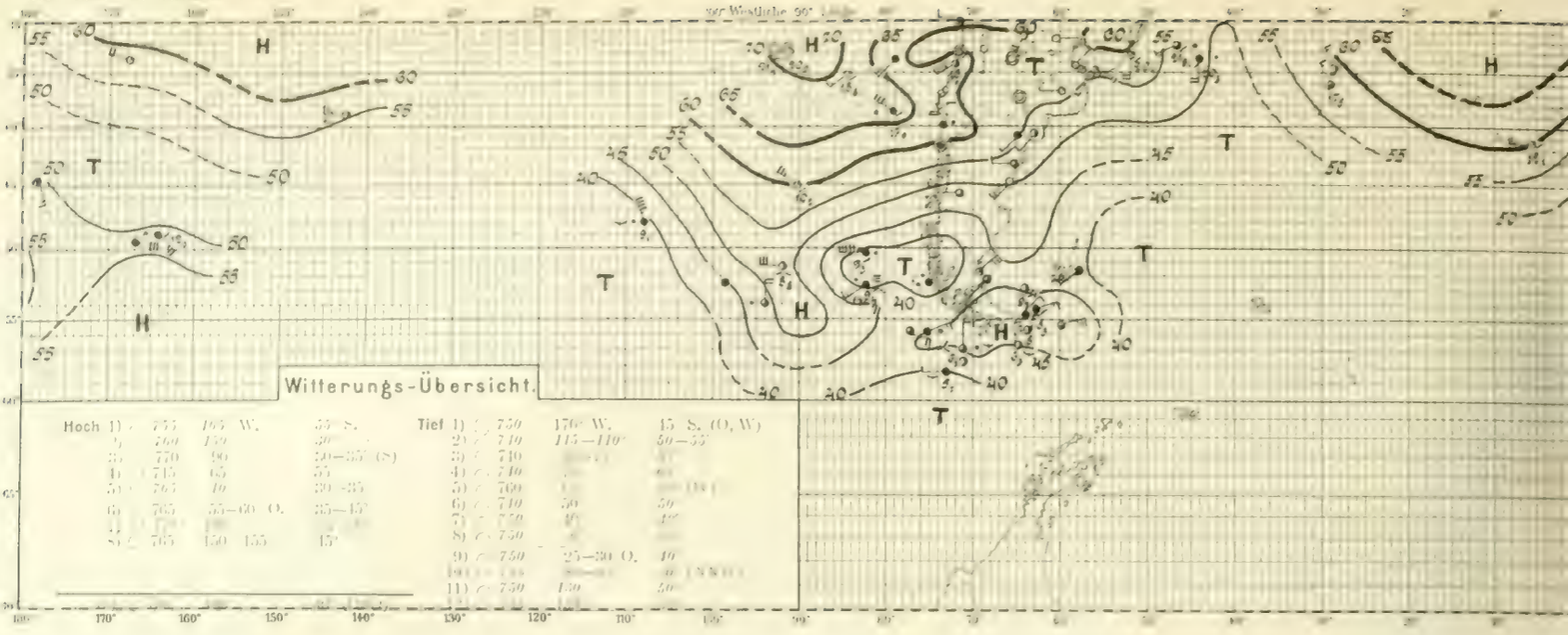

Nr. 146. 3. Januar 1902

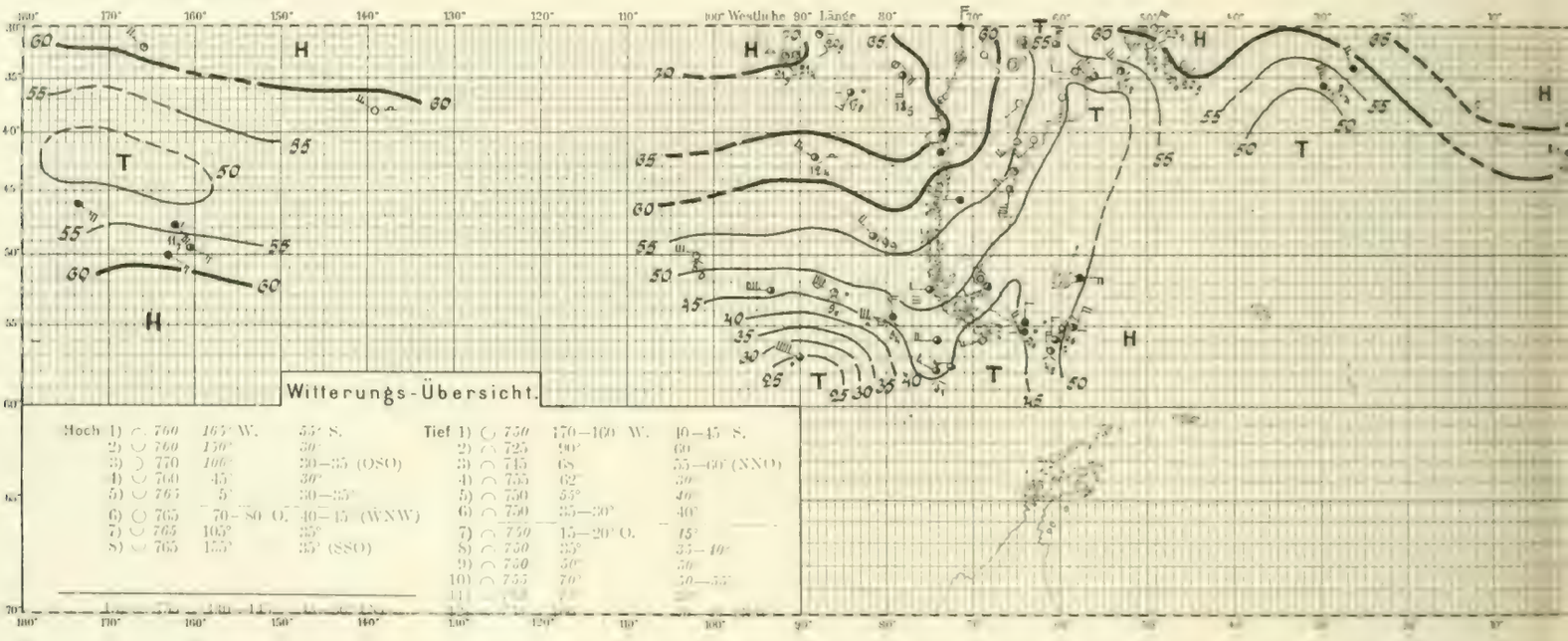

Nr. 147. 1. Januar 1902

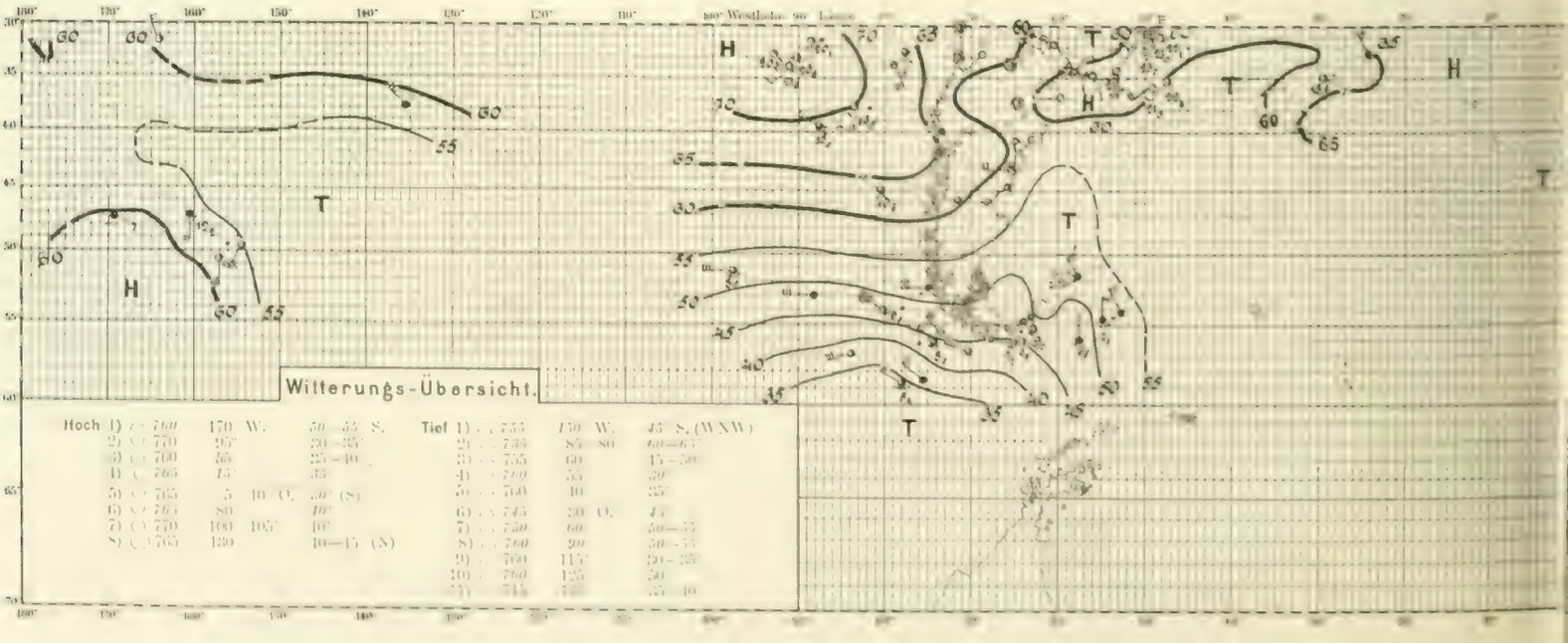

Nr. 145. 2. Januar 1902

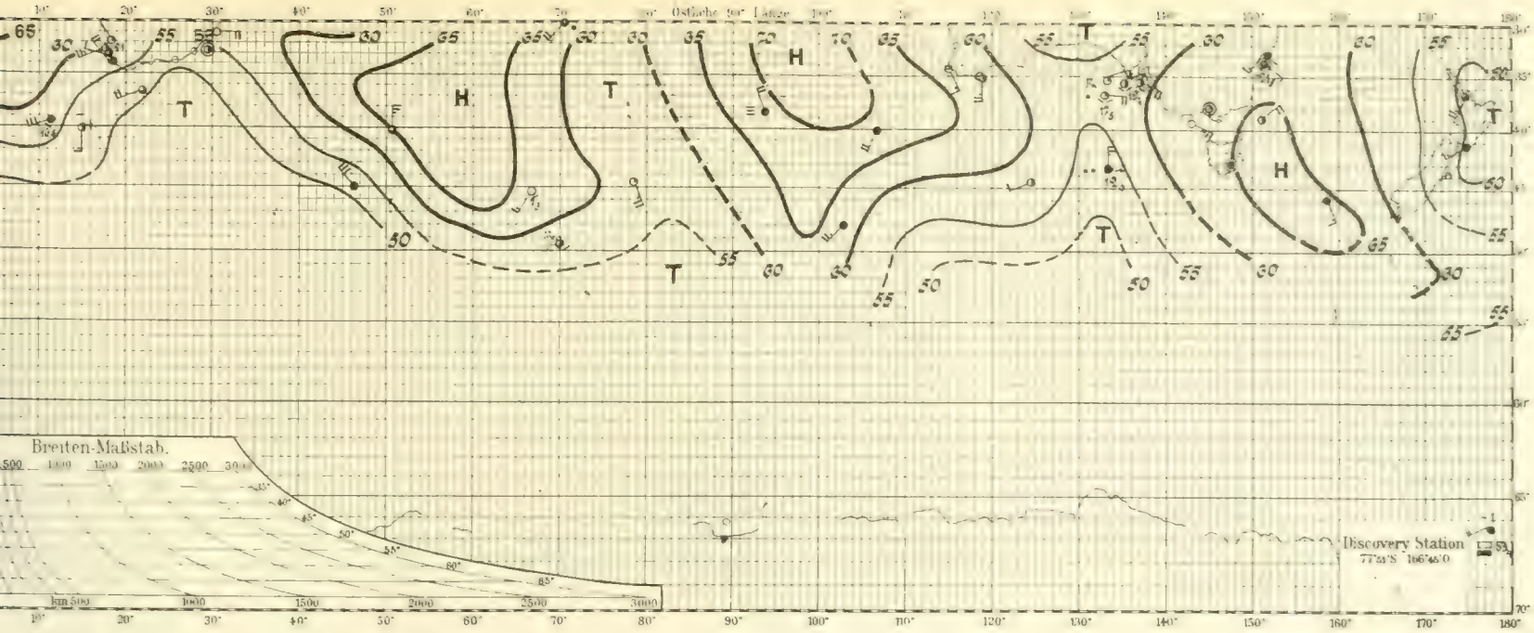

Nr. 146. 3. Januar 1902

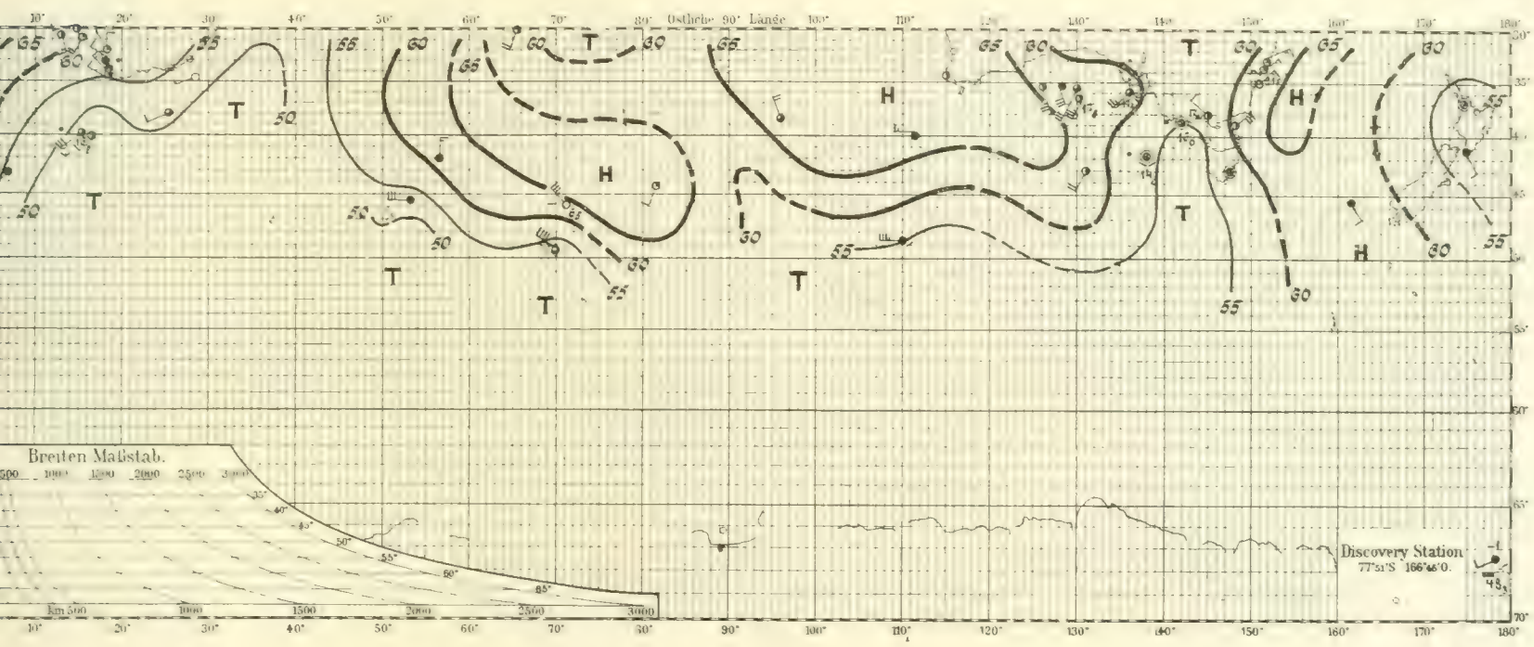

Nr. 147. 4. Januar 1902

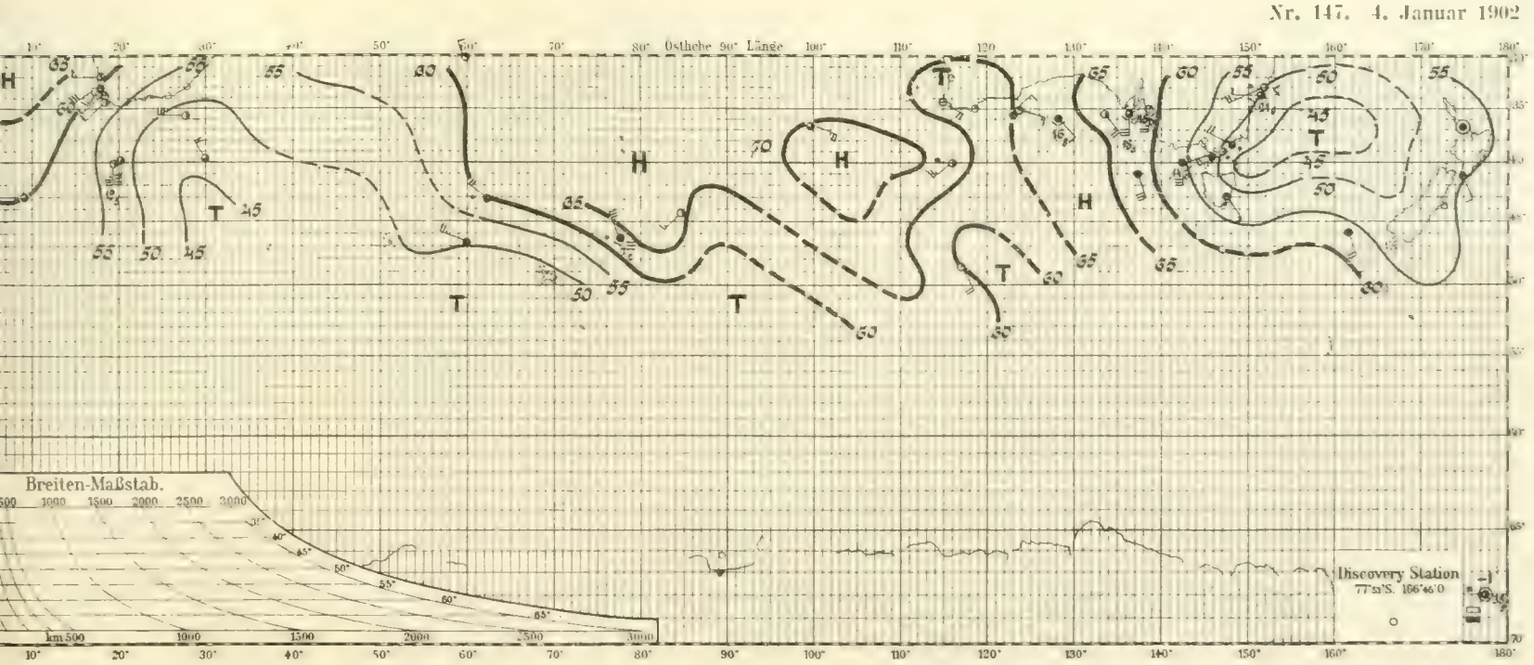

Nr. 148. 5. Januar 1902

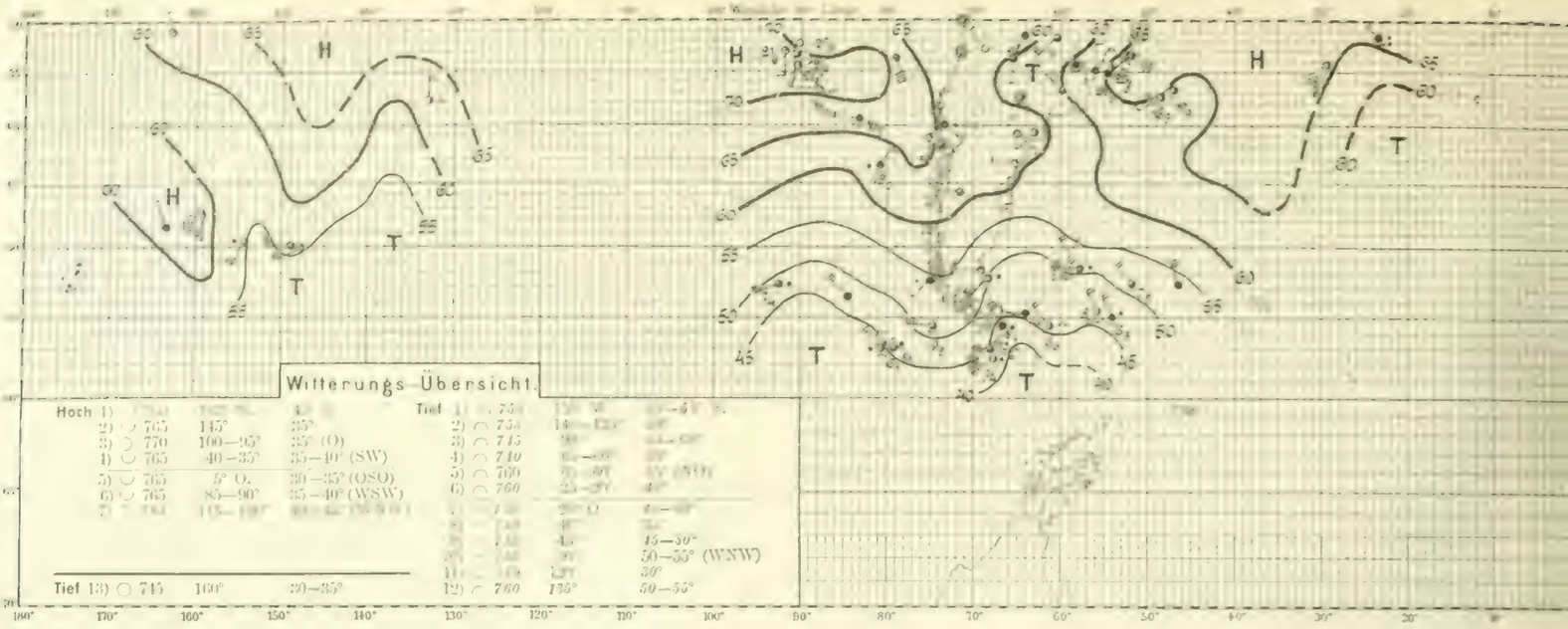

Nr. 149. 6. Januar 1902 *)

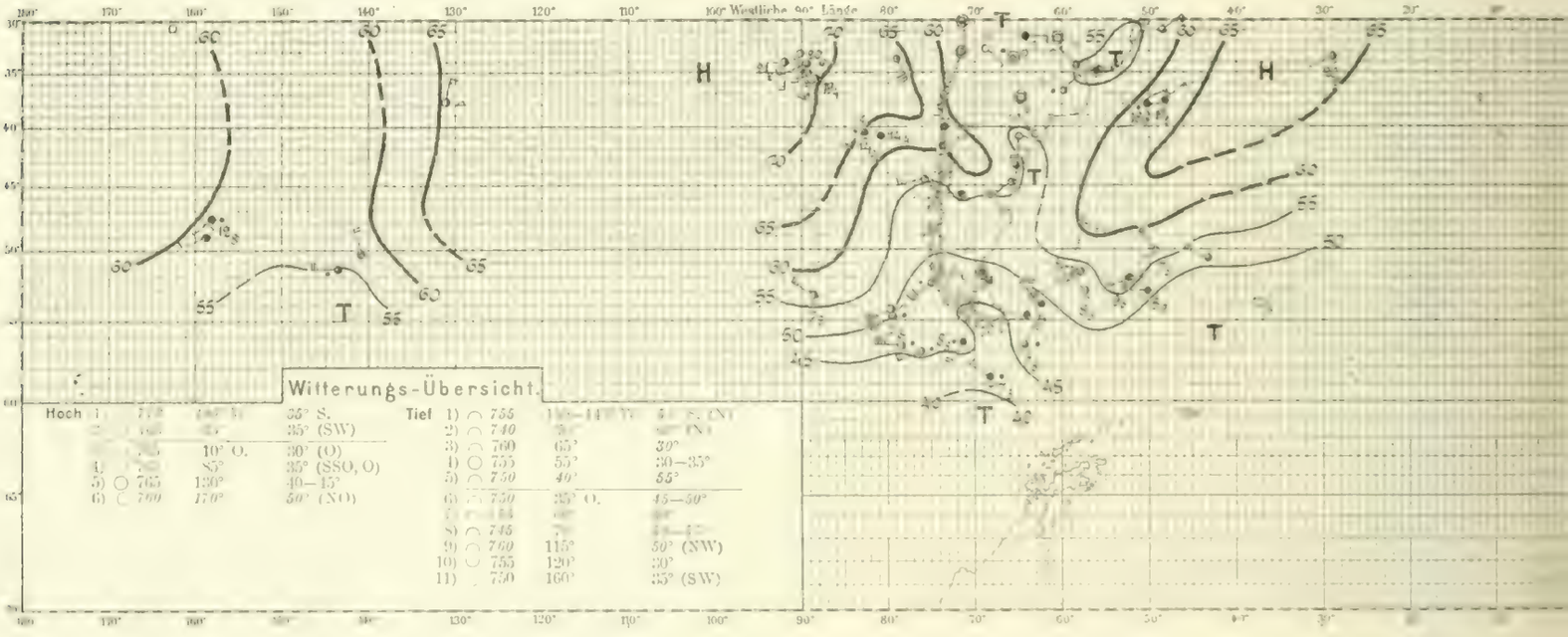

Nr. 150. 7. Januar 1902

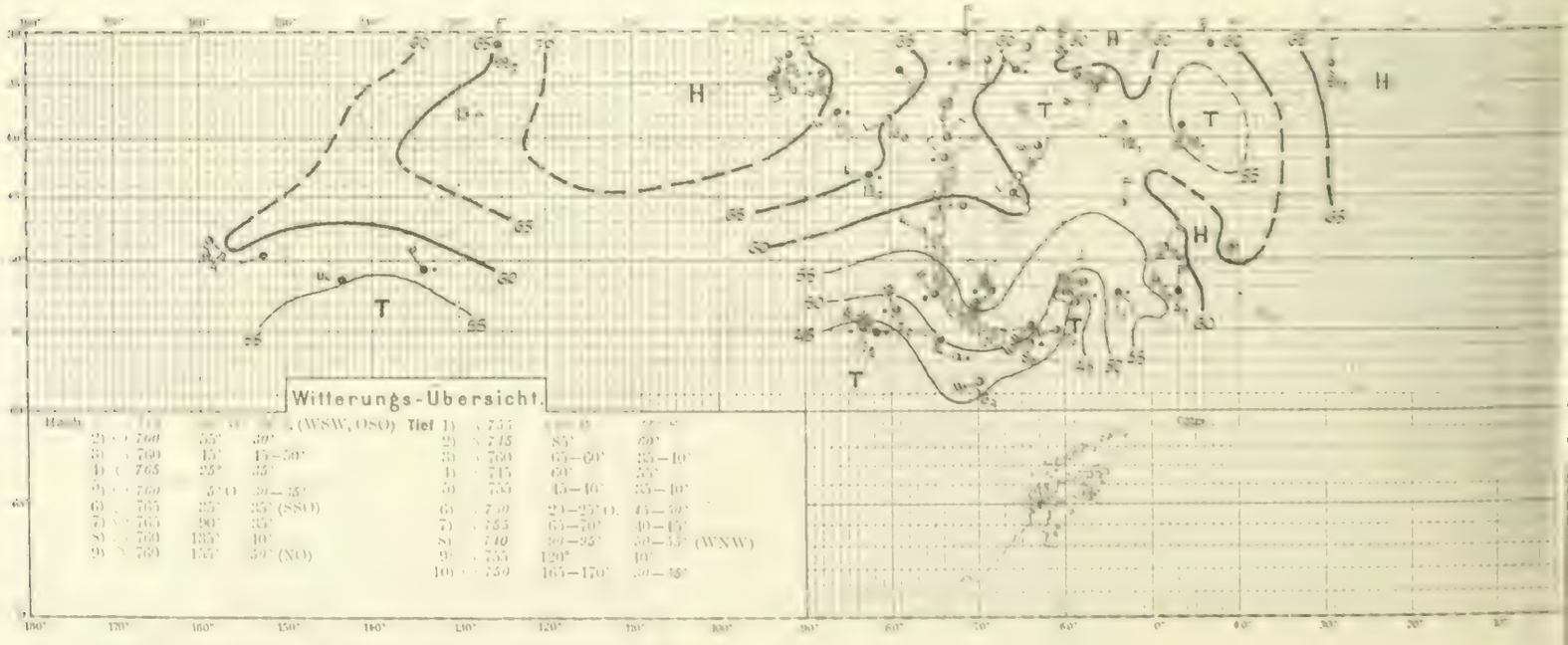

*) Beginn der Beobachtungen an der Kerguelen-Station (49° 25' S. Br., 69° 53' O. L. v. Gr.

Nr. 148. 5. Januar 1902

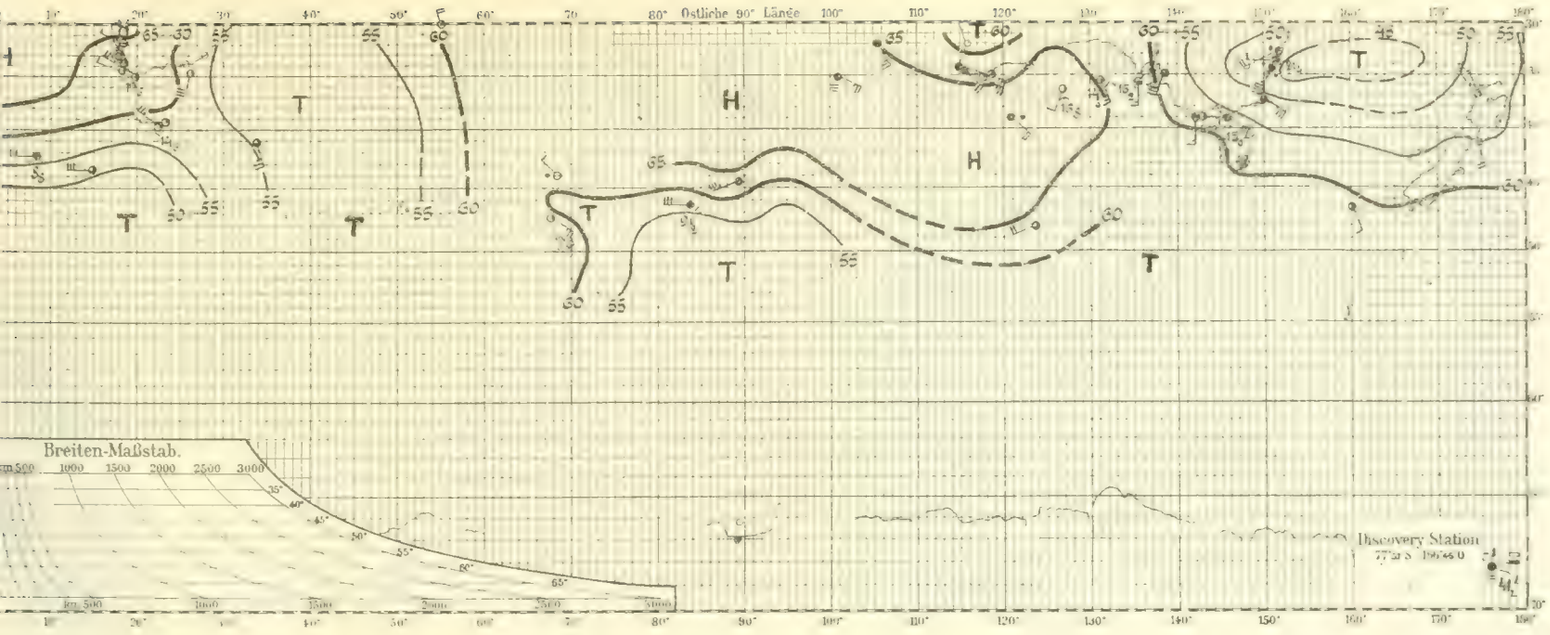

Nr. 149. 6. Januar 1902

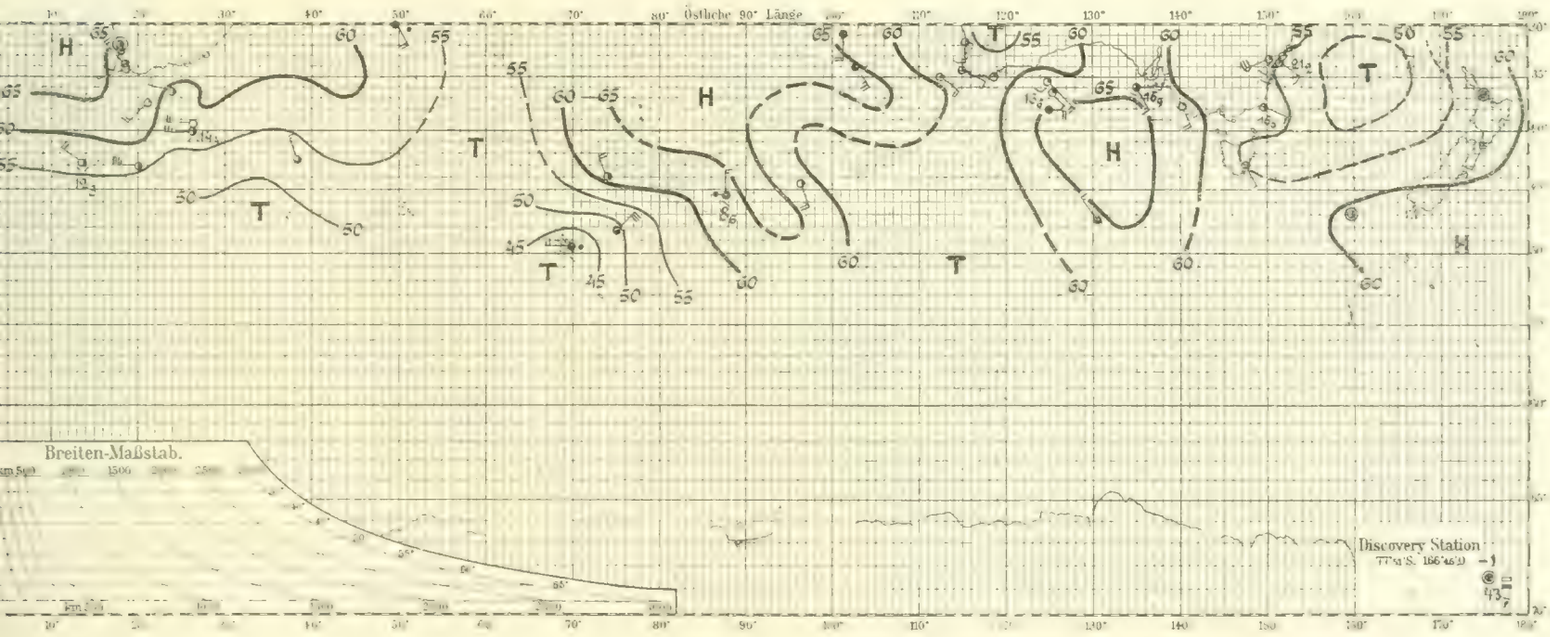

Nr. 150. 7. Januar 1902

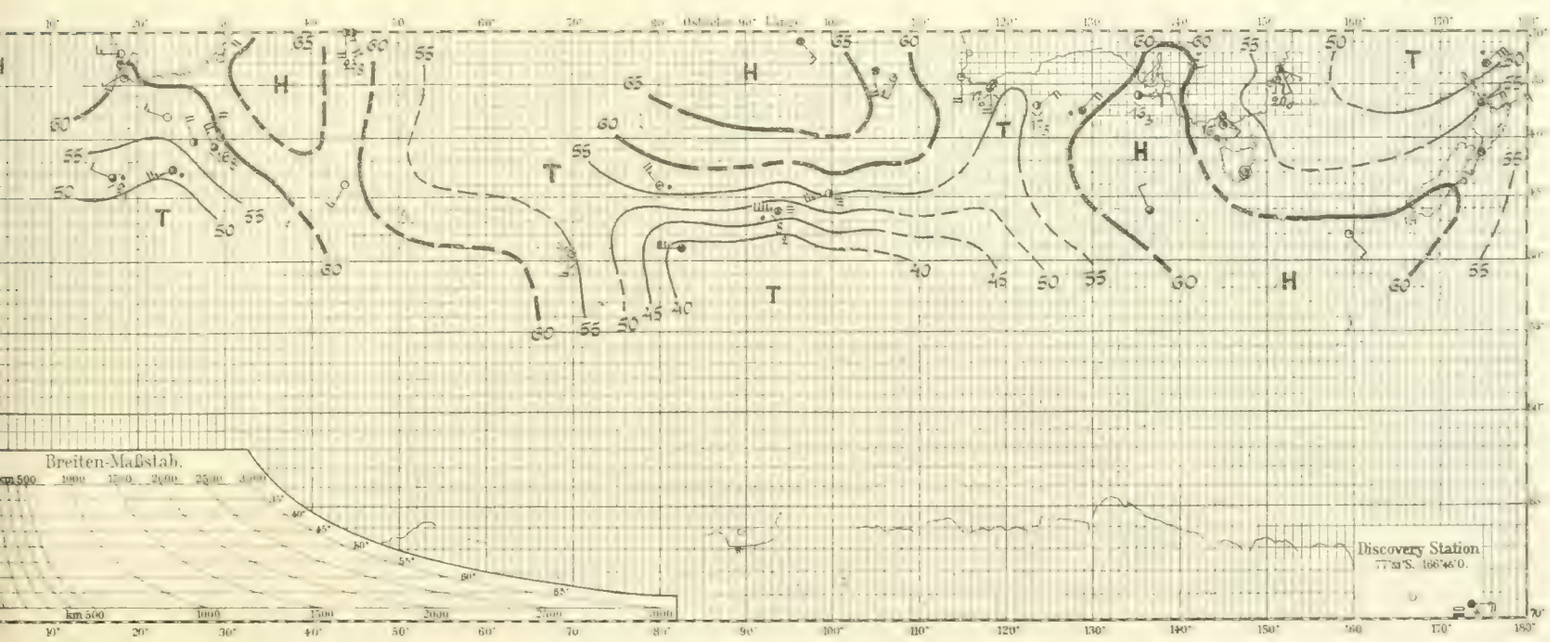

Nr. 151. 8. Januar 1902

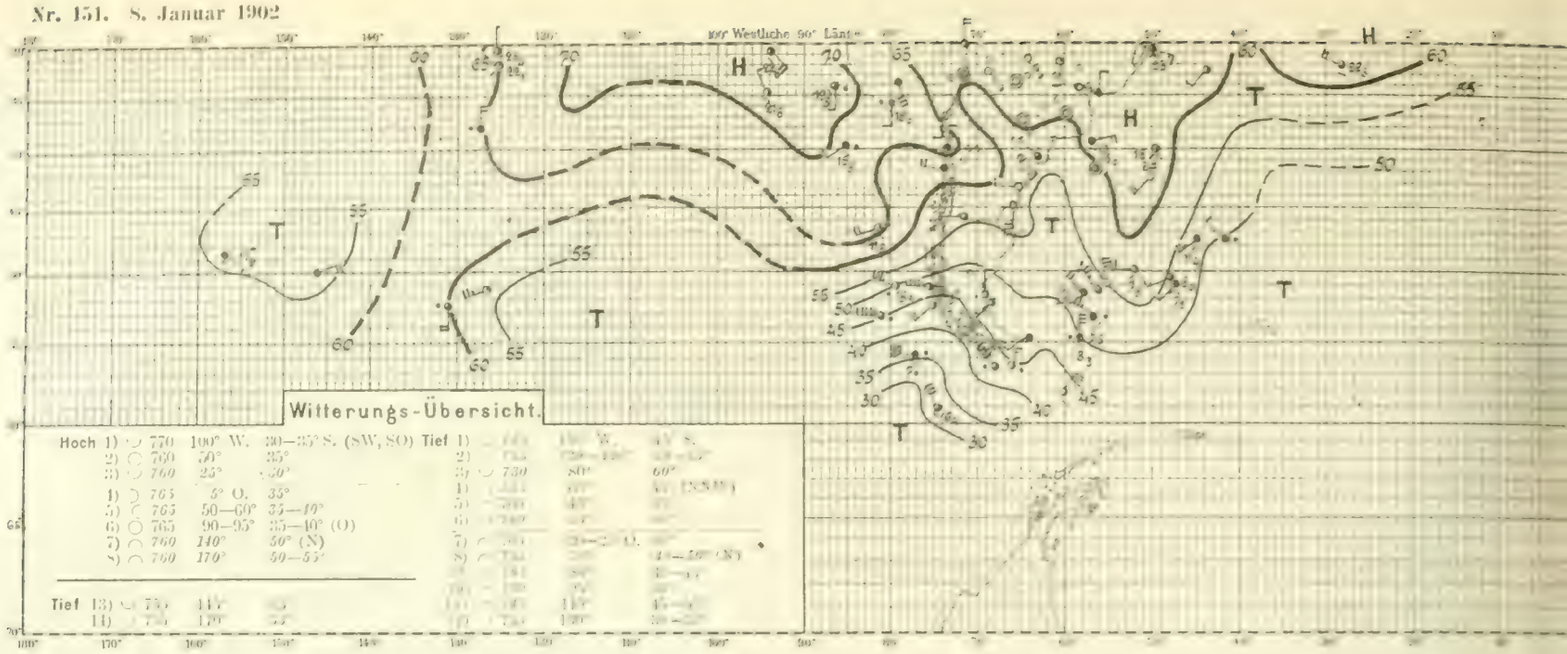

Nr. 152. 9. Januar 1902

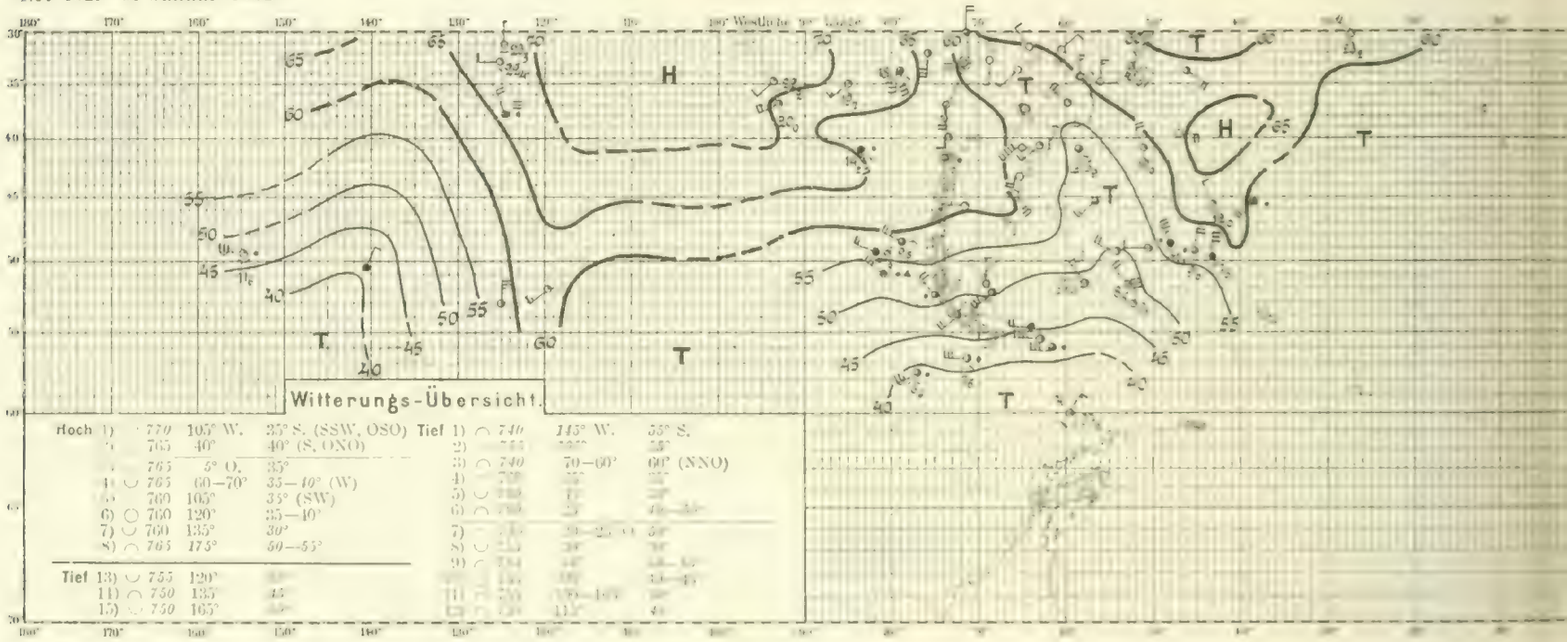

Nr. 153. 10. Januar 1902

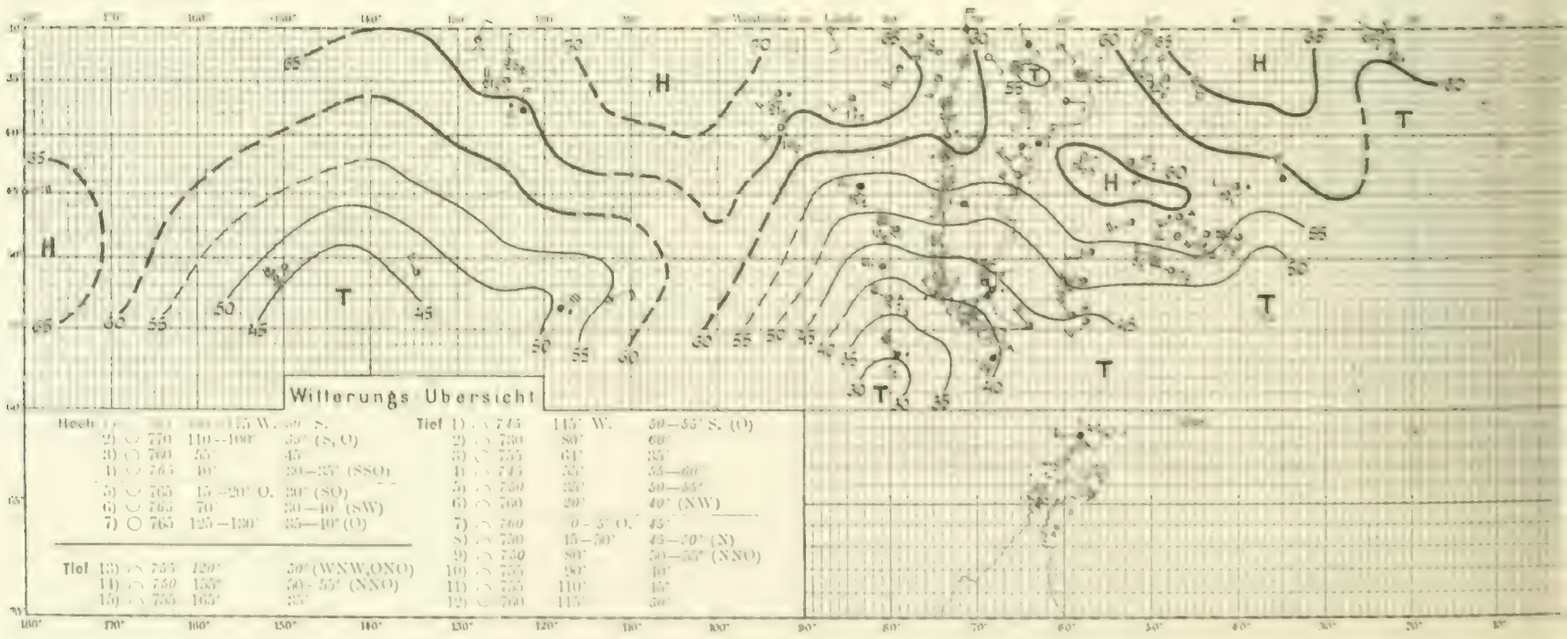

Nr. 151. 8. Januar 1902

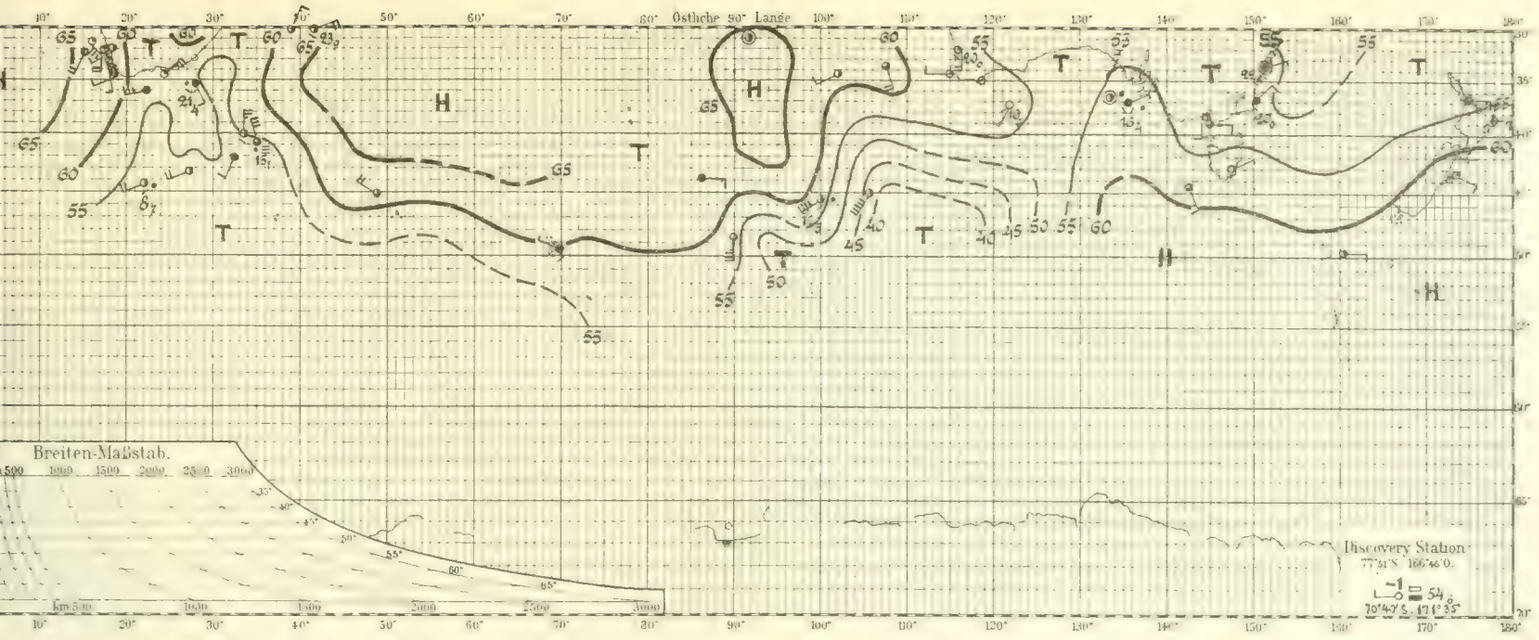

Nr. 152. 9. Januar 1902

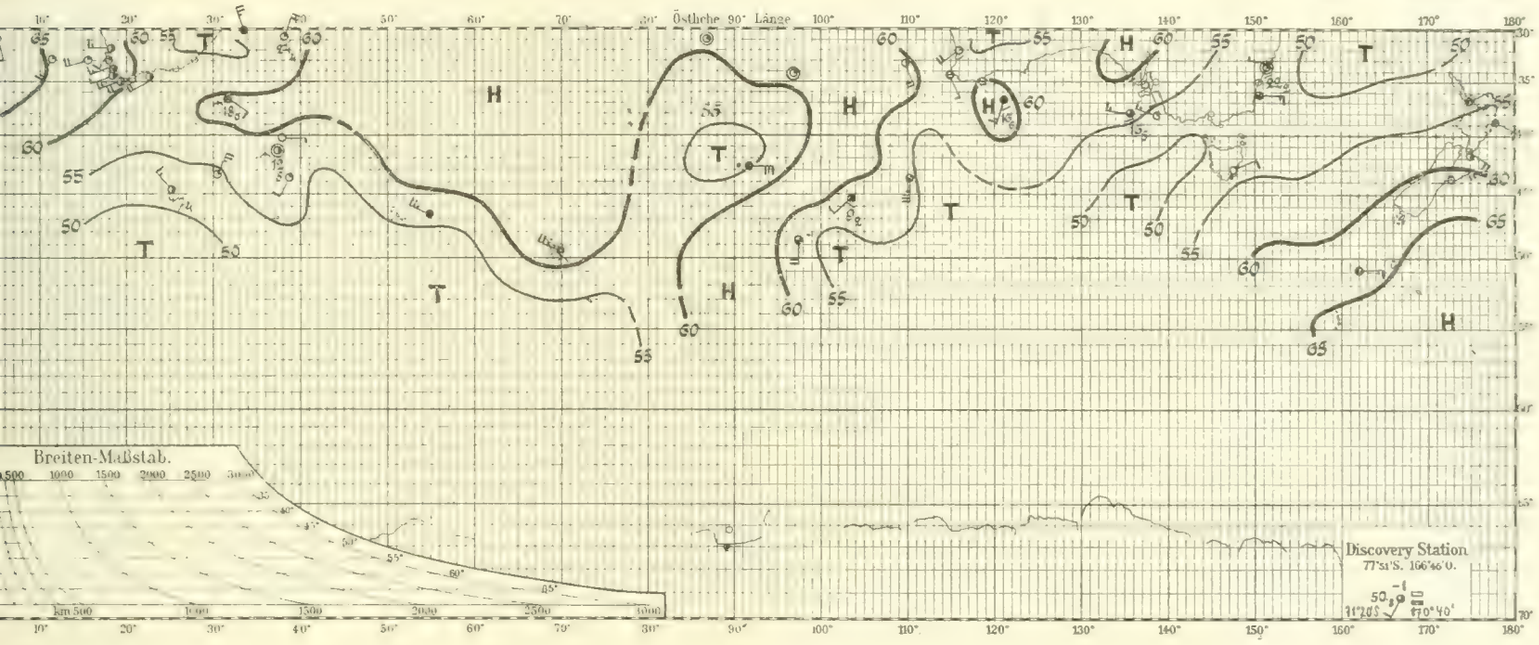

Nr. 153. 10. Januar 1902

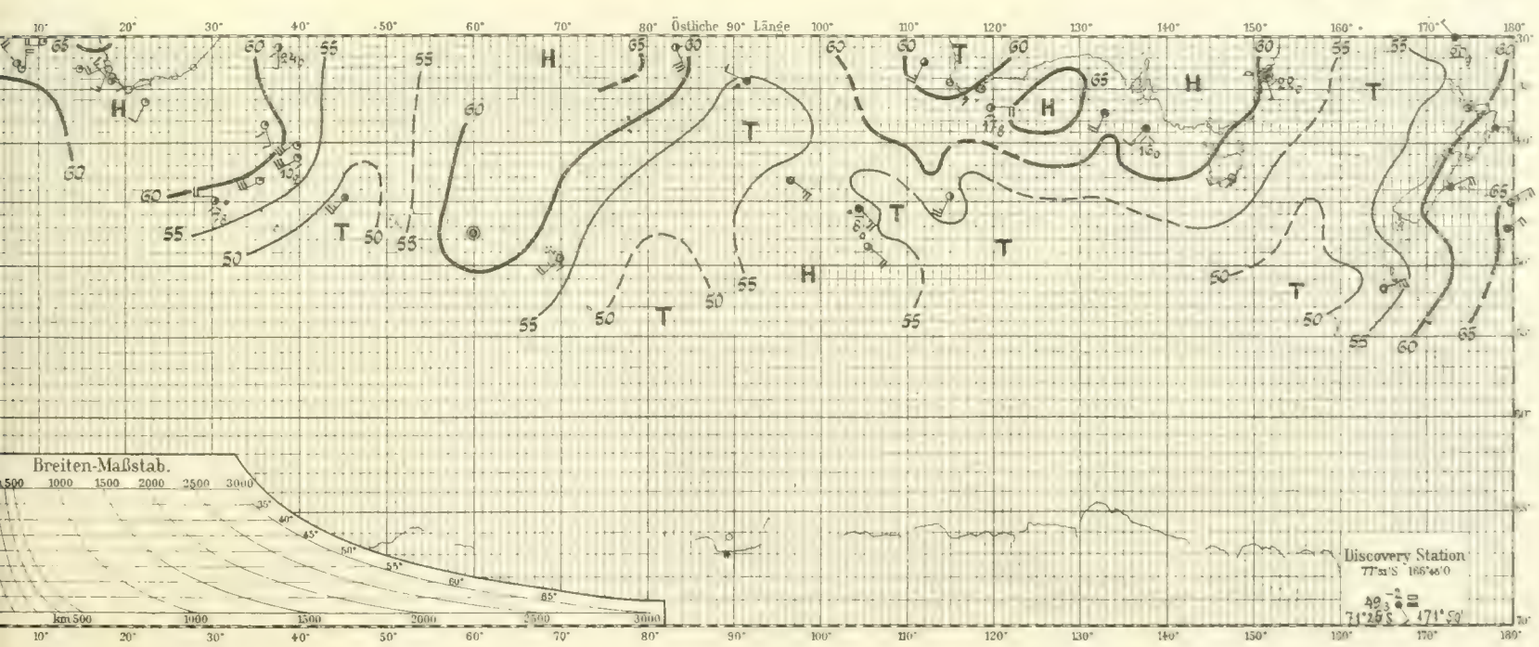

Nr. 154. 11. Januar 1902

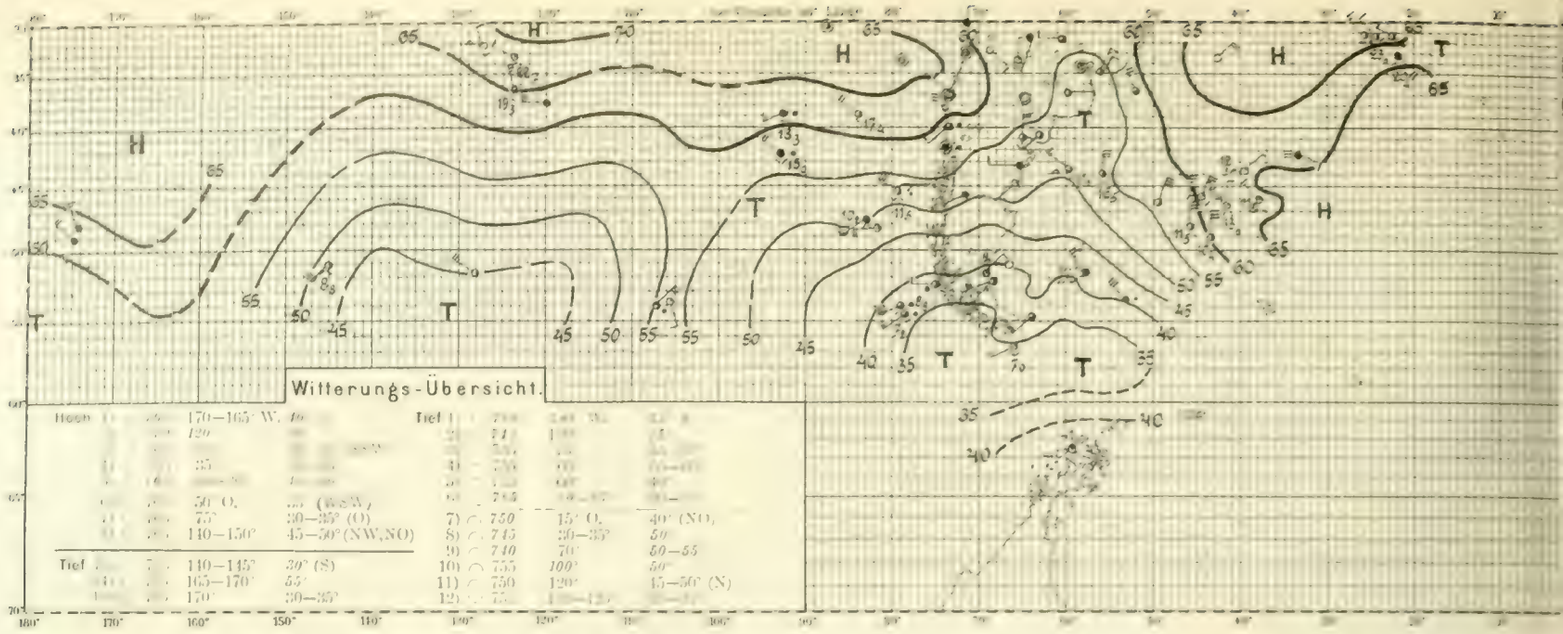

Nr. 155. 12. Januar 1902

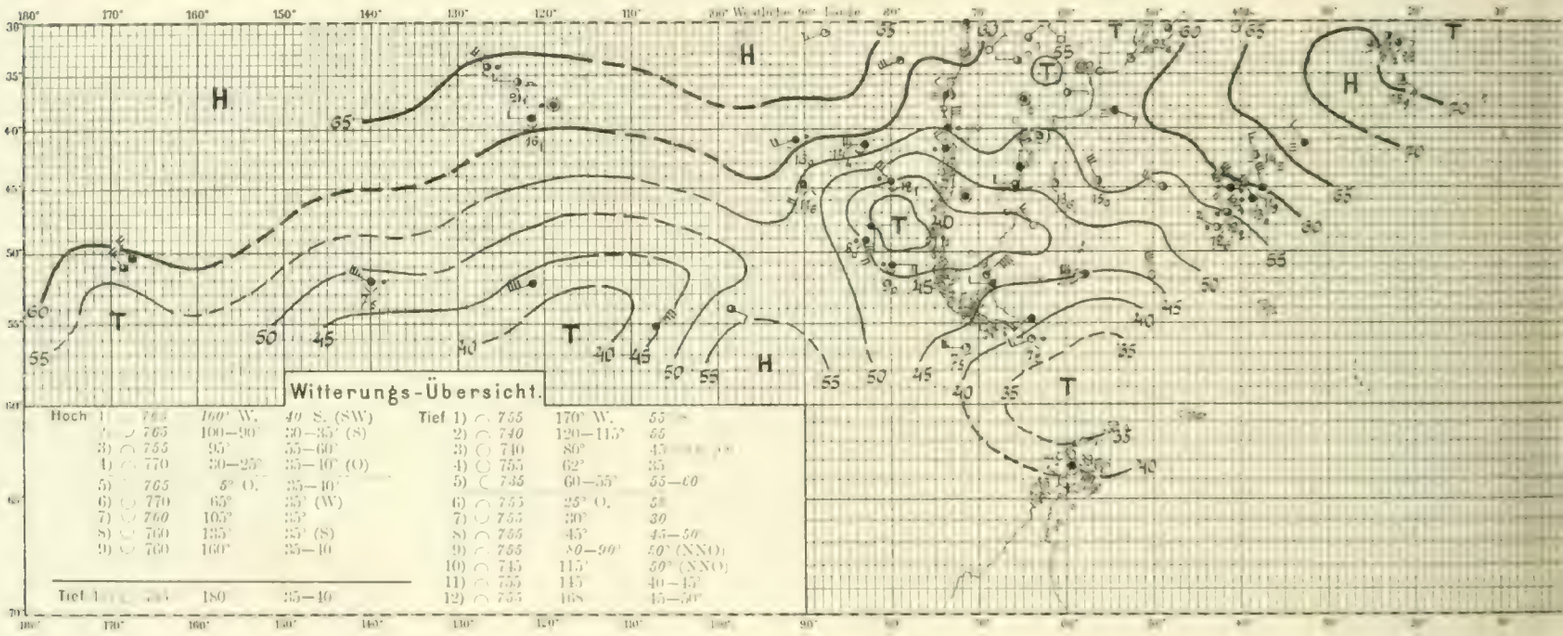

Nr. 156. 13. Januar 1902

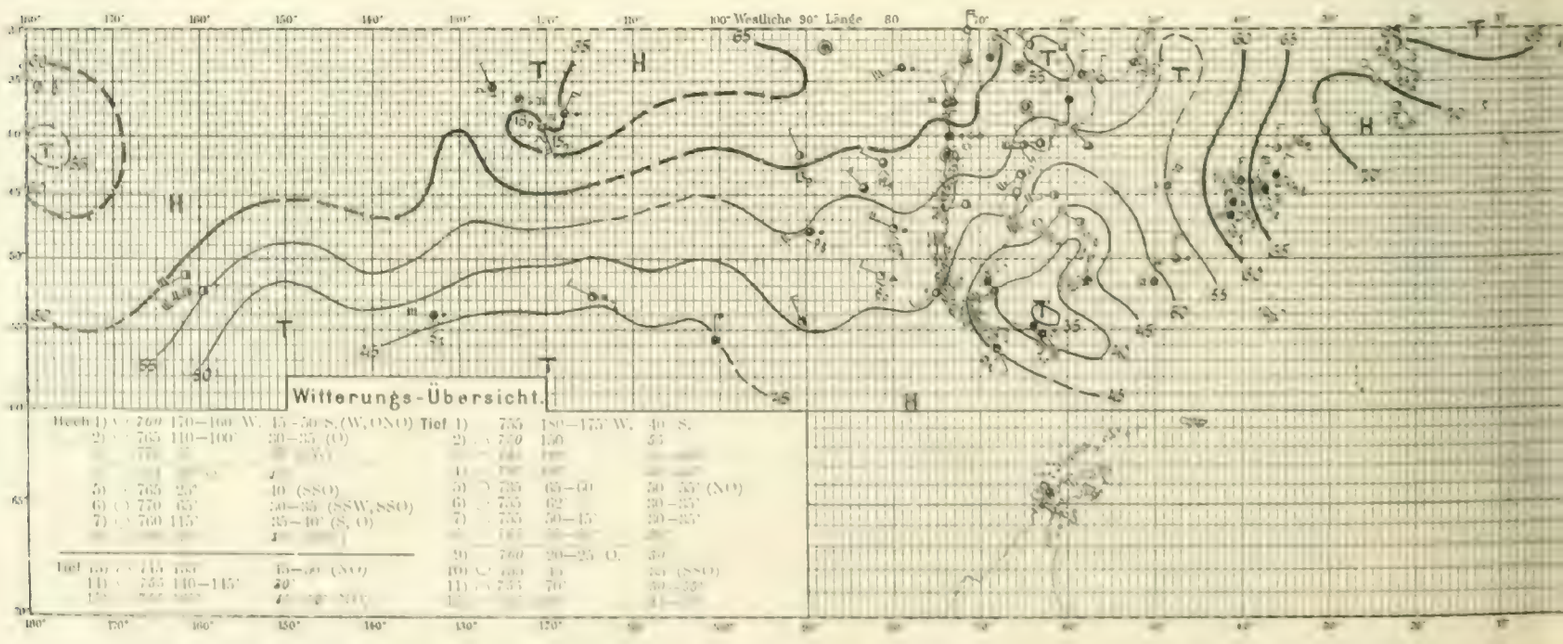

Nr. 154. 11. Januar 1902

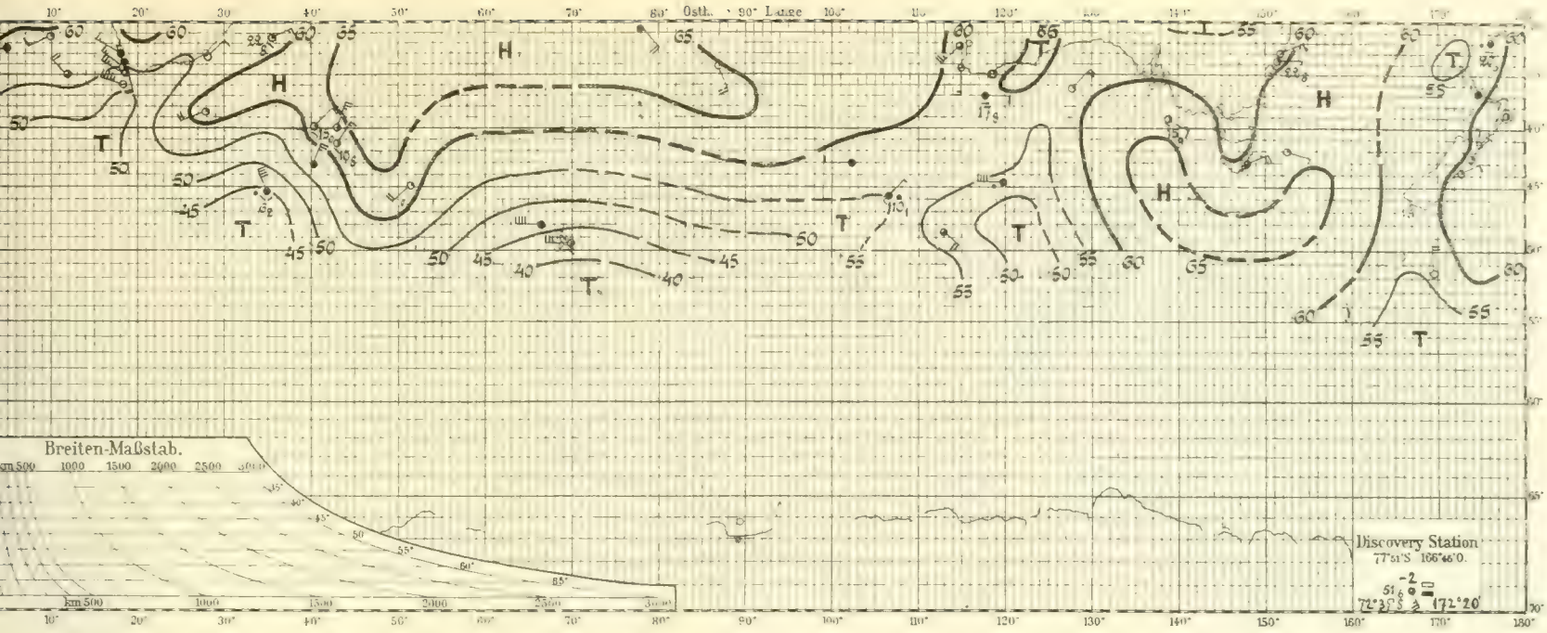

Nr. 155. 12. Januar 1902

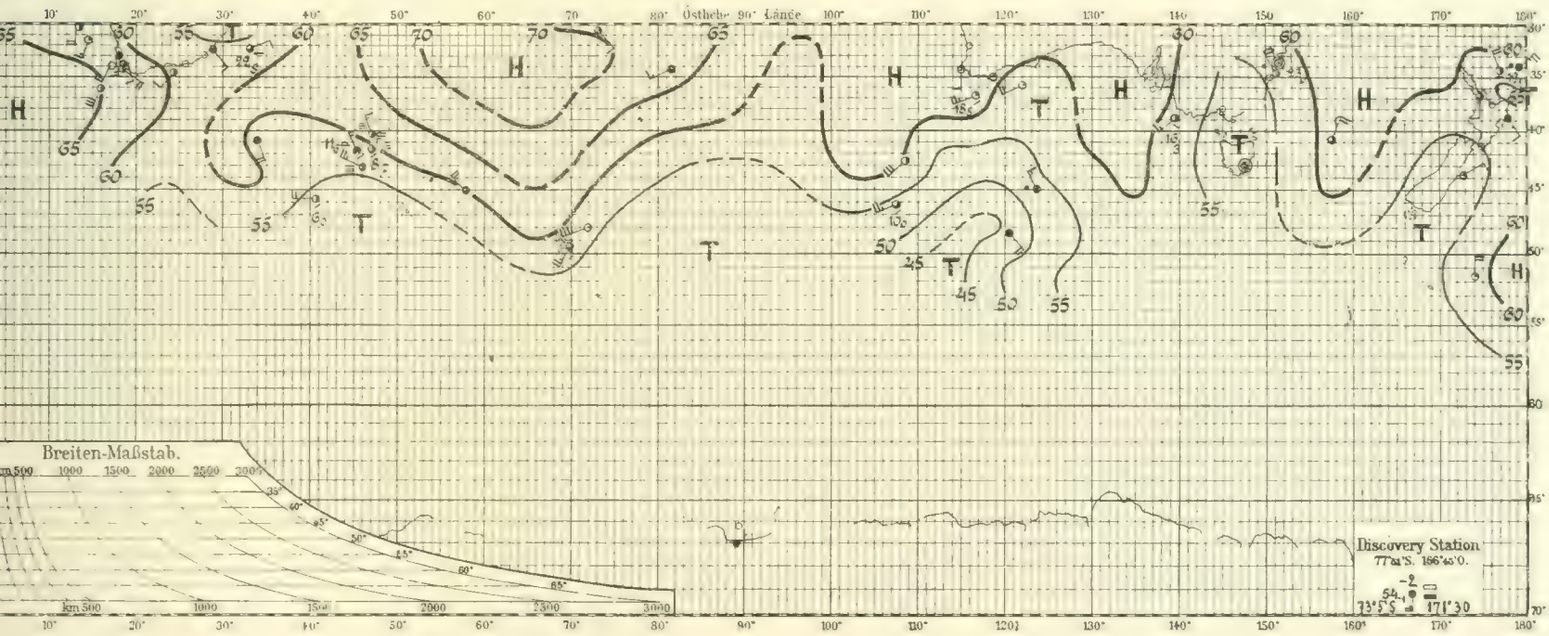

Nr. 156. 13. Januar 1902

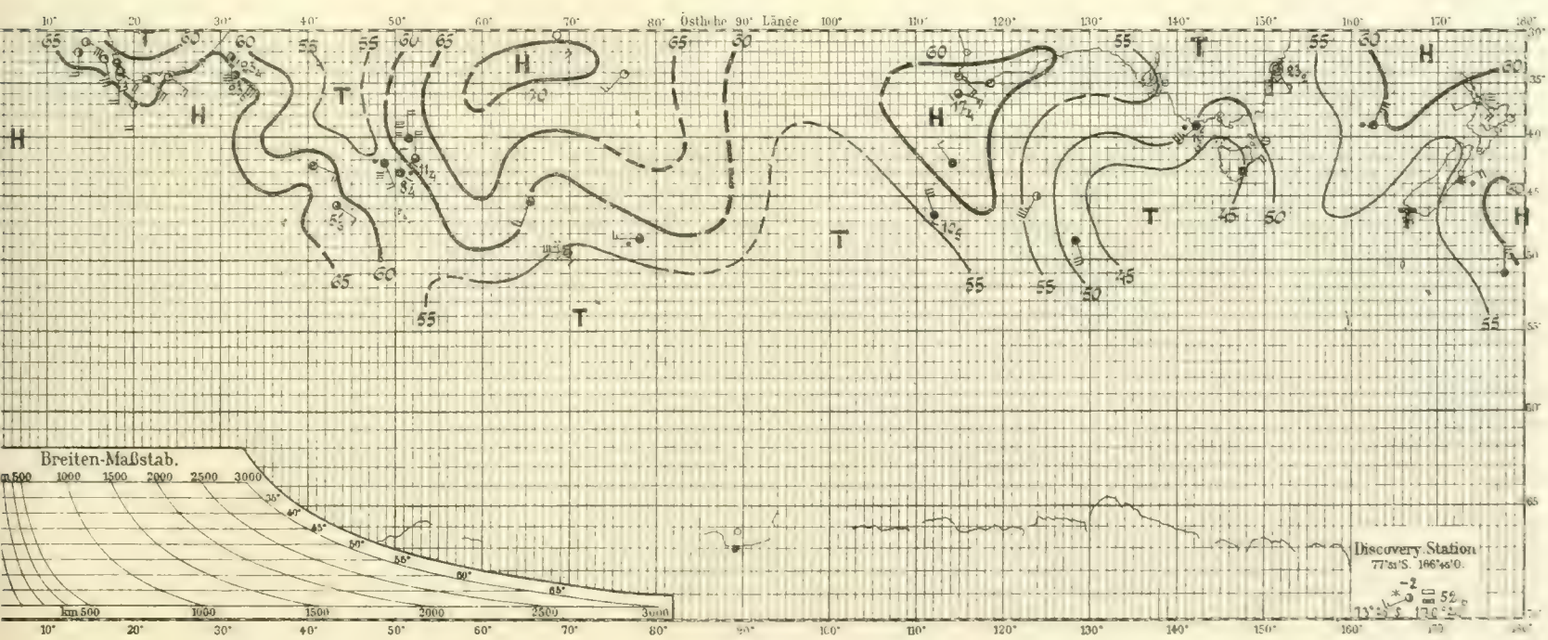

Nr. 157. 14. Januar 1902

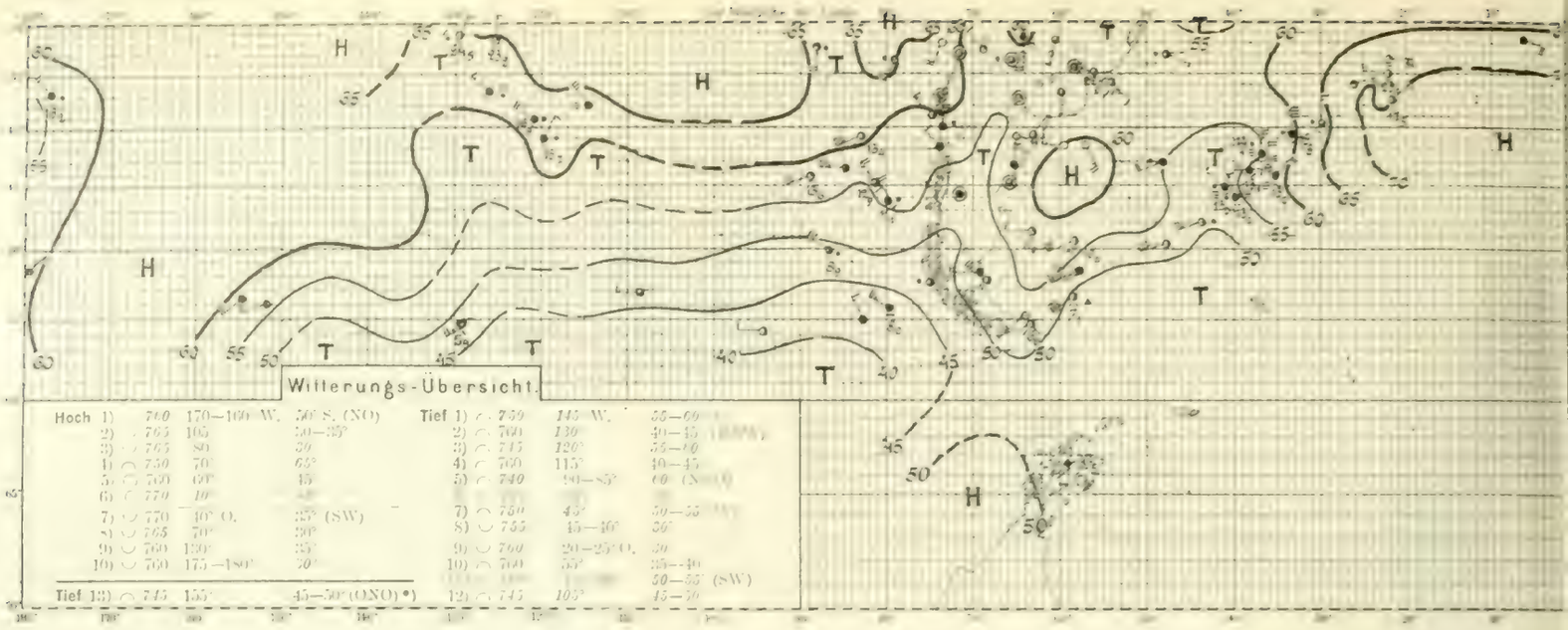

Hoch 1)	760	170—180° W.	50° S. (NO)	Tief 1)	759	145° W.	55—60°
2)	765	105	50—55°	2)	760	130°	40—45
3)	765	80	50	3)	745	120°	55—60
4)	750	70°	65°	4)	760	115°	40—45
5)	760	60°	45	5)	740	90—85°	60 (NNW)
6)	770	10°					
7)	770	40° O.	35° (SW)	7)	750	45°	50—55° (W)
8)	765	70°	50°	8)	755	45—40°	50°
9)	760	130°	35°	9)	760	20—25° O.	50
10)	760	175—180°	70°	10)	760	55°	35—40
							50—55° (SW)
Tief 13)	745	155°	45—50° (ONO) *)	12)	745	105°	45—70

Nr. 158. 15. Januar 1902

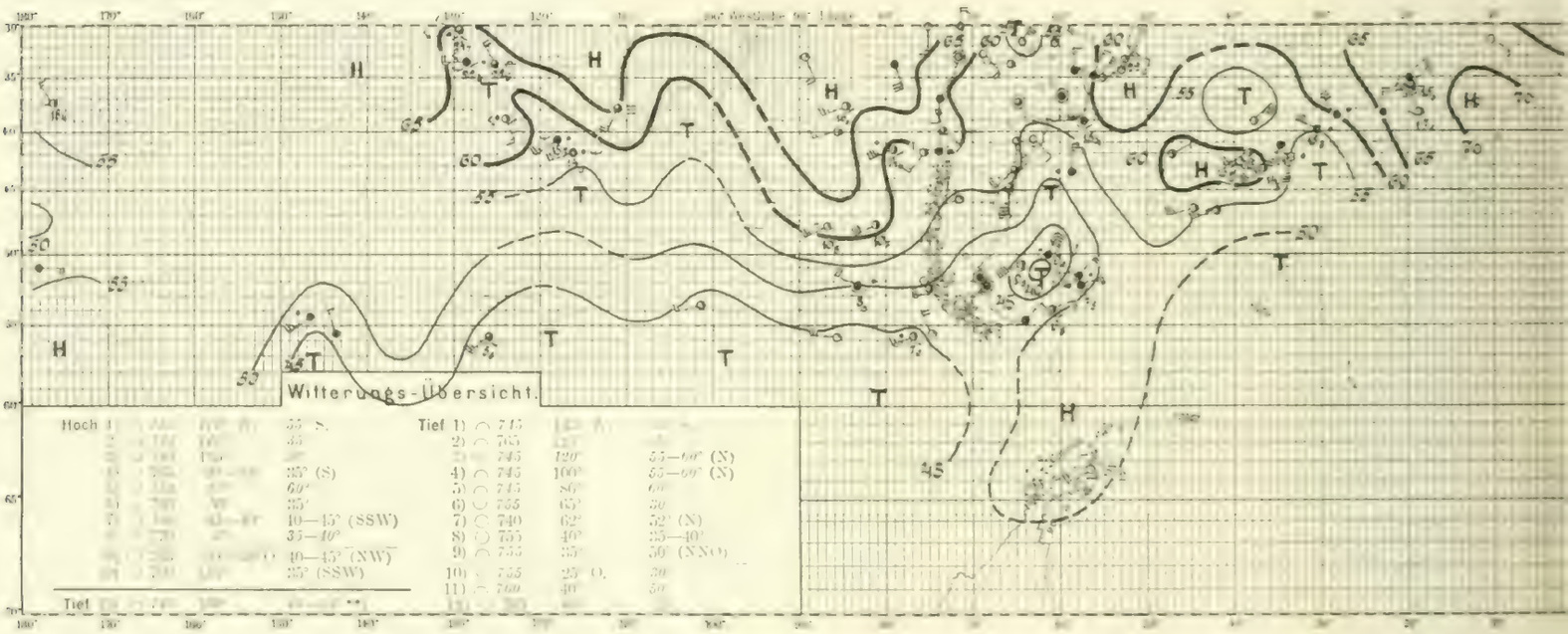

Hoch 1)			55° S.	Tief 1)	745		
			55	2)	765		
				3)	745	120°	55—60° (N)
			35° (S)	4)	745	100°	55—60° (N)
			60°	5)	745	80°	60
			35°	6)	755	65°	50
			10—15° (SSW)	7)	740	62°	52° (N)
			35—40°	8)	755	40°	35—40°
			40—45° (NW)	9)	755	35°	50° (NNO)
			35° (SSW)	10)	755	25° O.	50
				11)	760	40°	50
Tief							

Nr. 159. 16. Januar 1902

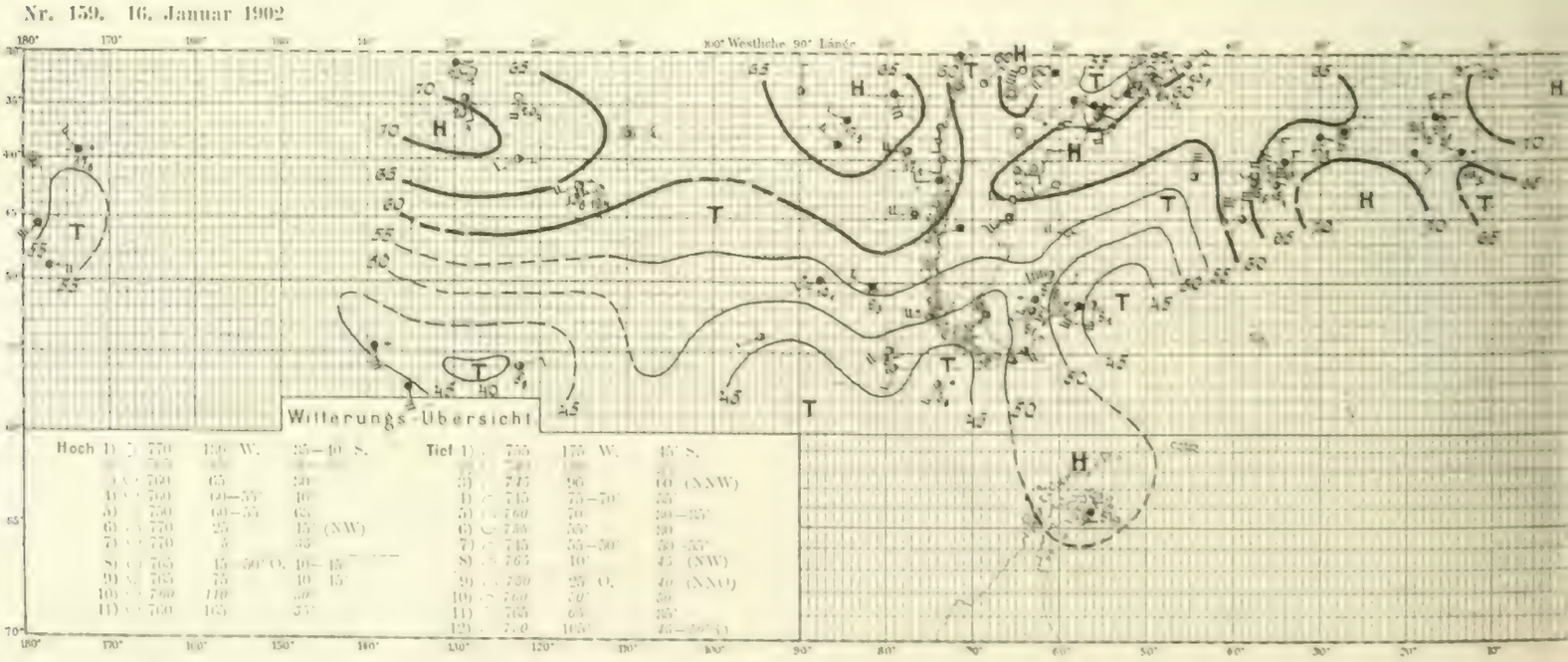

Hoch 1)	770	130° W.	35—40° S.	Tief 1)	755	175° W.	45° S.
	760	65	50	3)	745	95	40 (NNW)
4)	760	60—55°	40	4)	745	75—70°	35
5)	760	60—55	65	5)	760	70	50—55°
6)	770	25	15° (NW)	6)	750	55°	50
7)	770	5	35	7)	745	55—50°	50—55°
8)	765	15	50° O. 10—15	8)	765	10°	45 (NW)
9)	765	75	40 15	9)	750	25° O.	40 (NNO)
10)	760	110	50	10)	760	50°	50
11)	760	165	55°	11)	765	65	55°
				12)	740	105°	45—50° S.

*) Tief 14) 750 160 55

**) Tief 14) 760 180° 50° (N)
15) 740 165° 50—55° (NO)

†) Tief 13) 760 140° 60° (N, NNO
14) 760 165° 50° (O)

Nr. 157. 14. Januar 1902

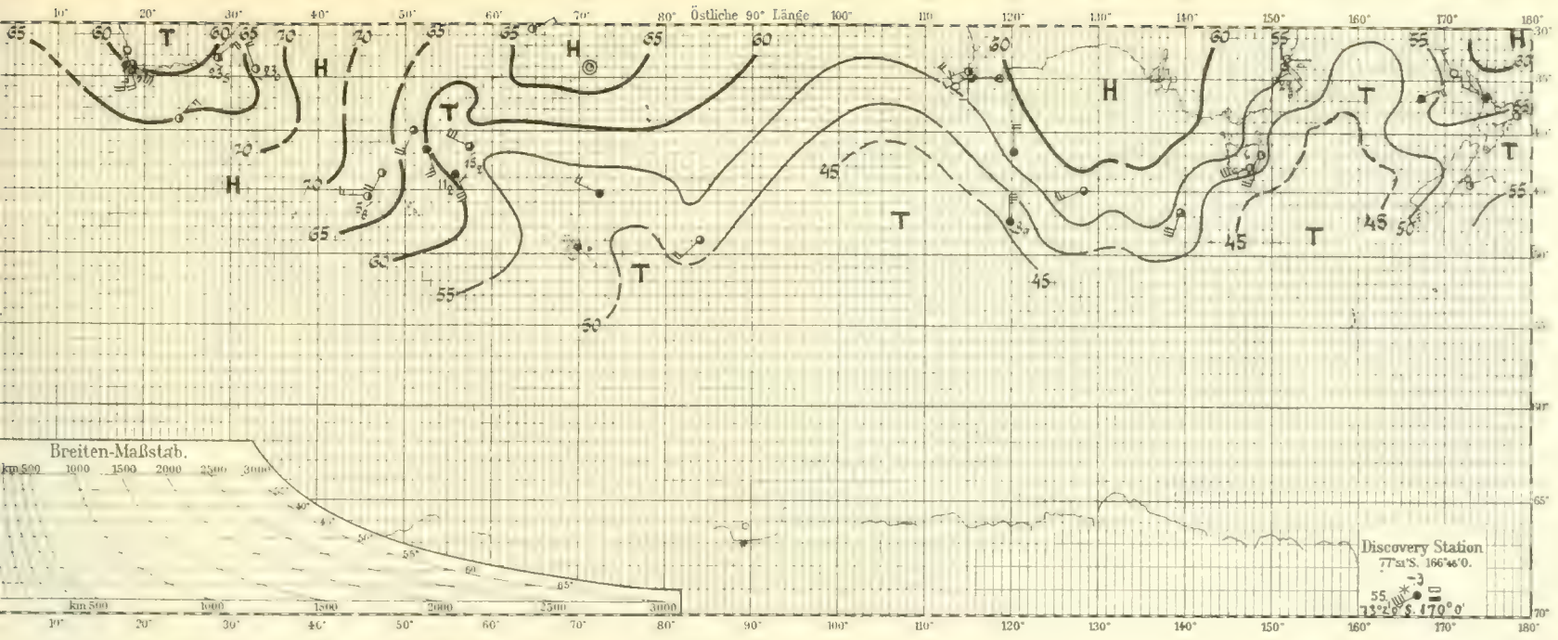

Nr. 158. 15. Januar 1902

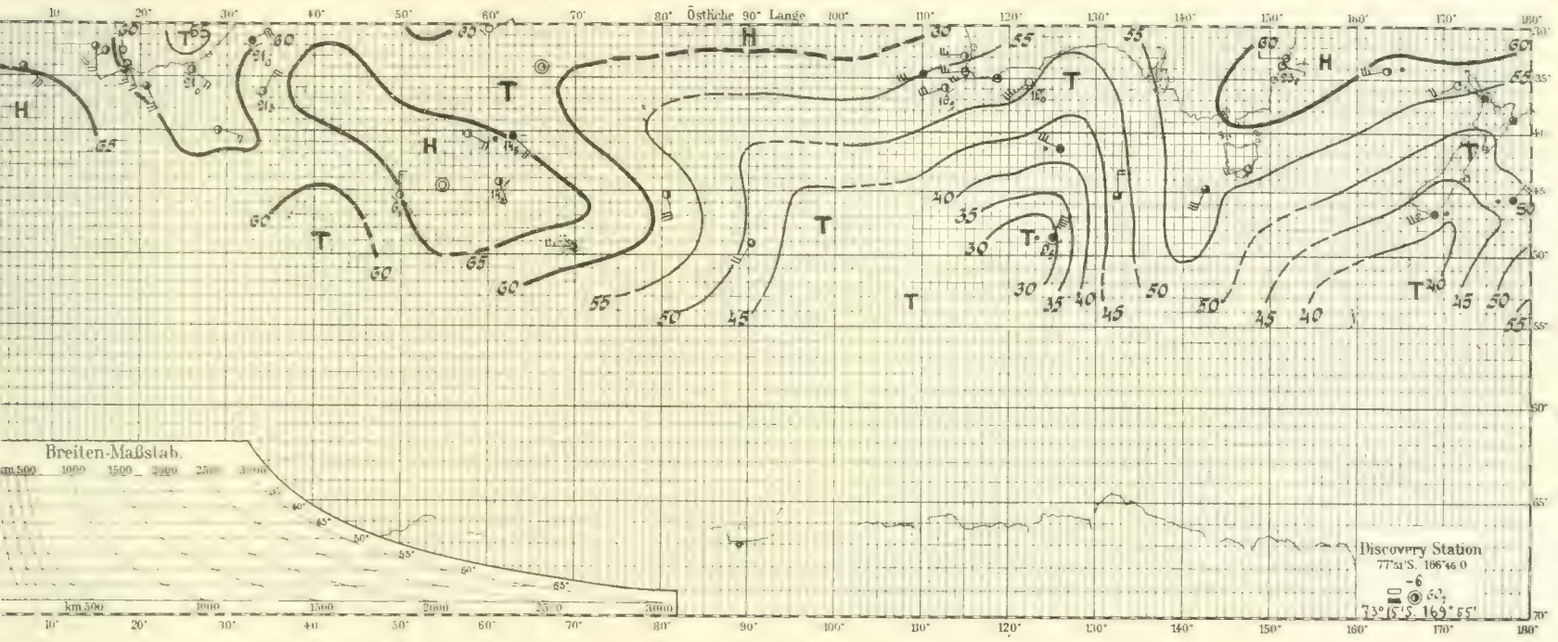

Nr. 159. 16. Januar 1902

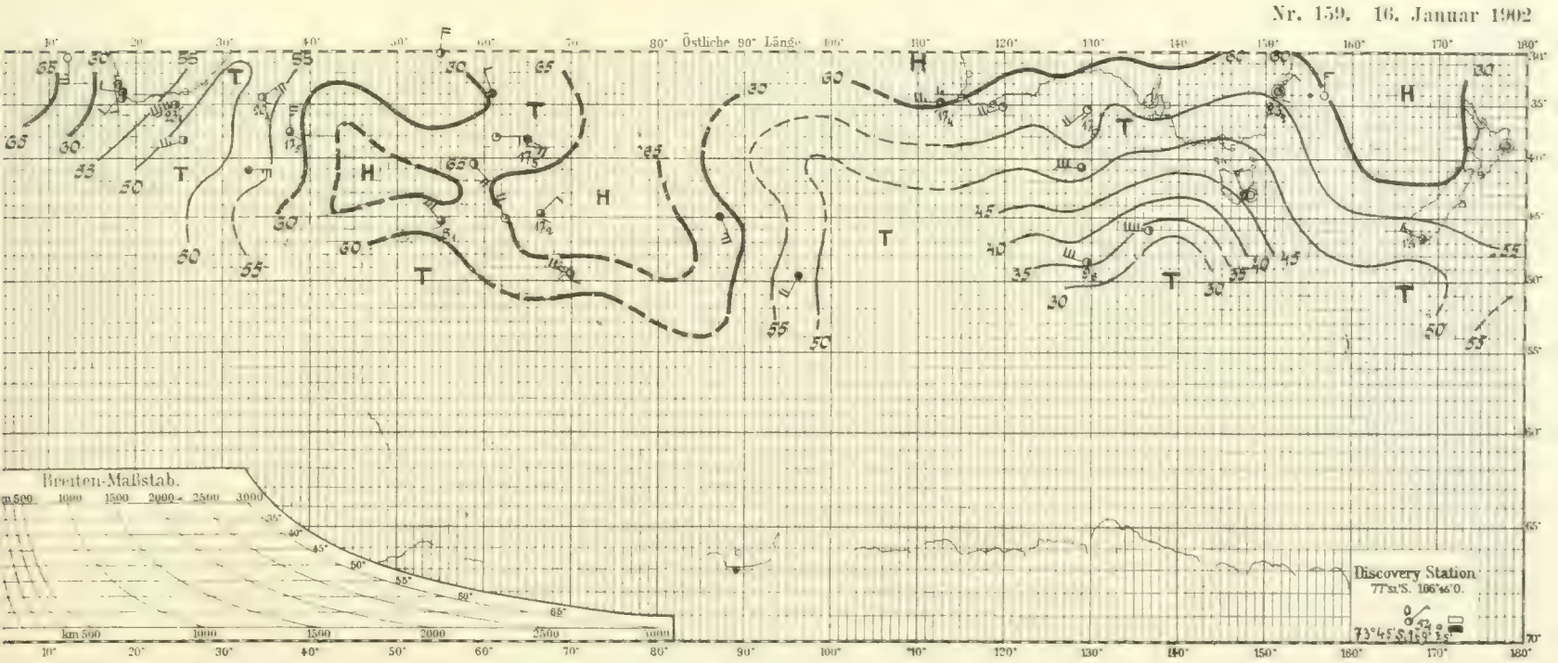

Nr. 160. 17. Januar 1902

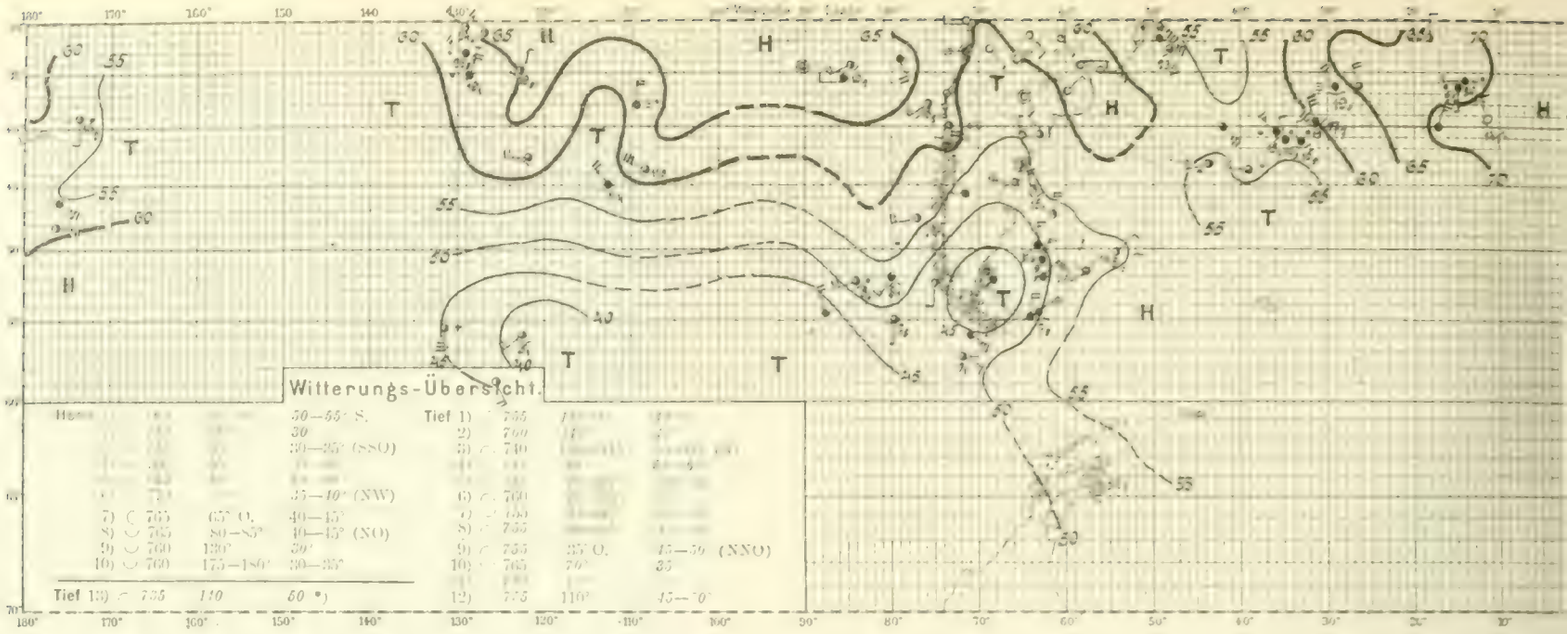

Nr. 161. 18. Januar 1902

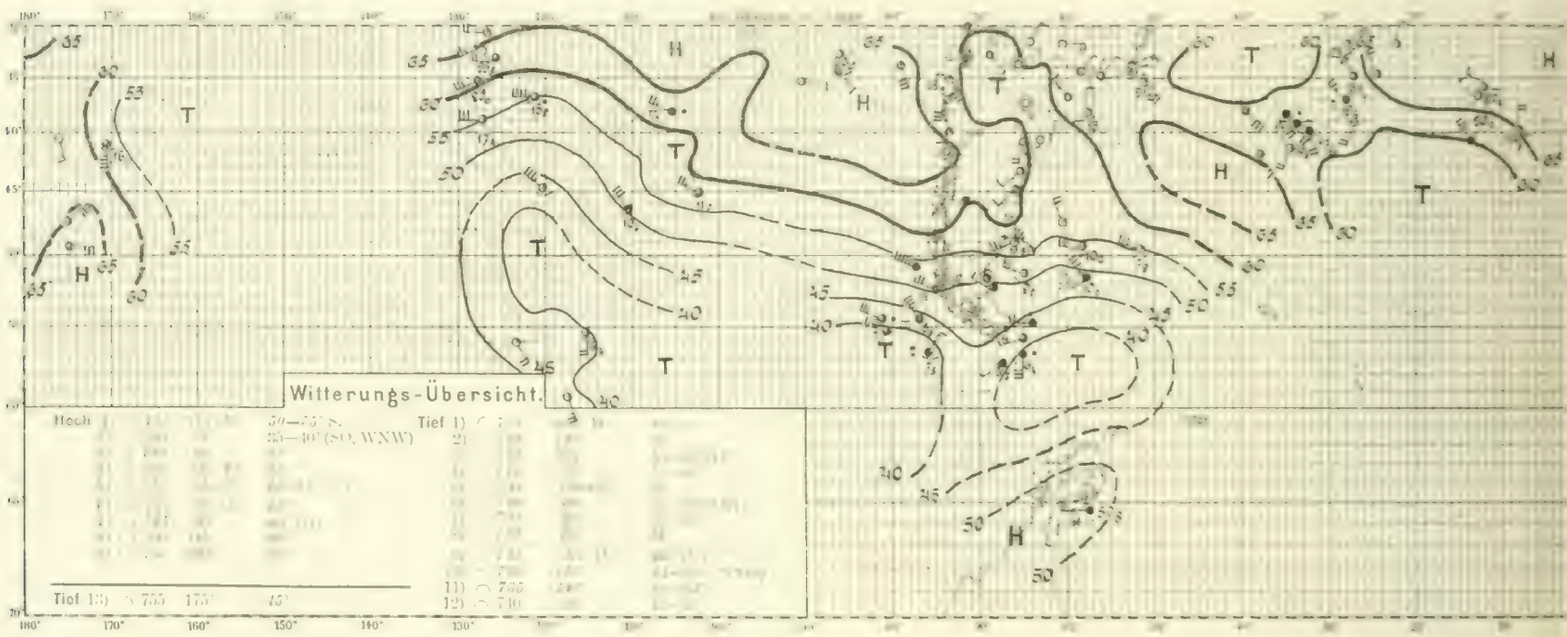

Nr. 162. 19. Januar 1902

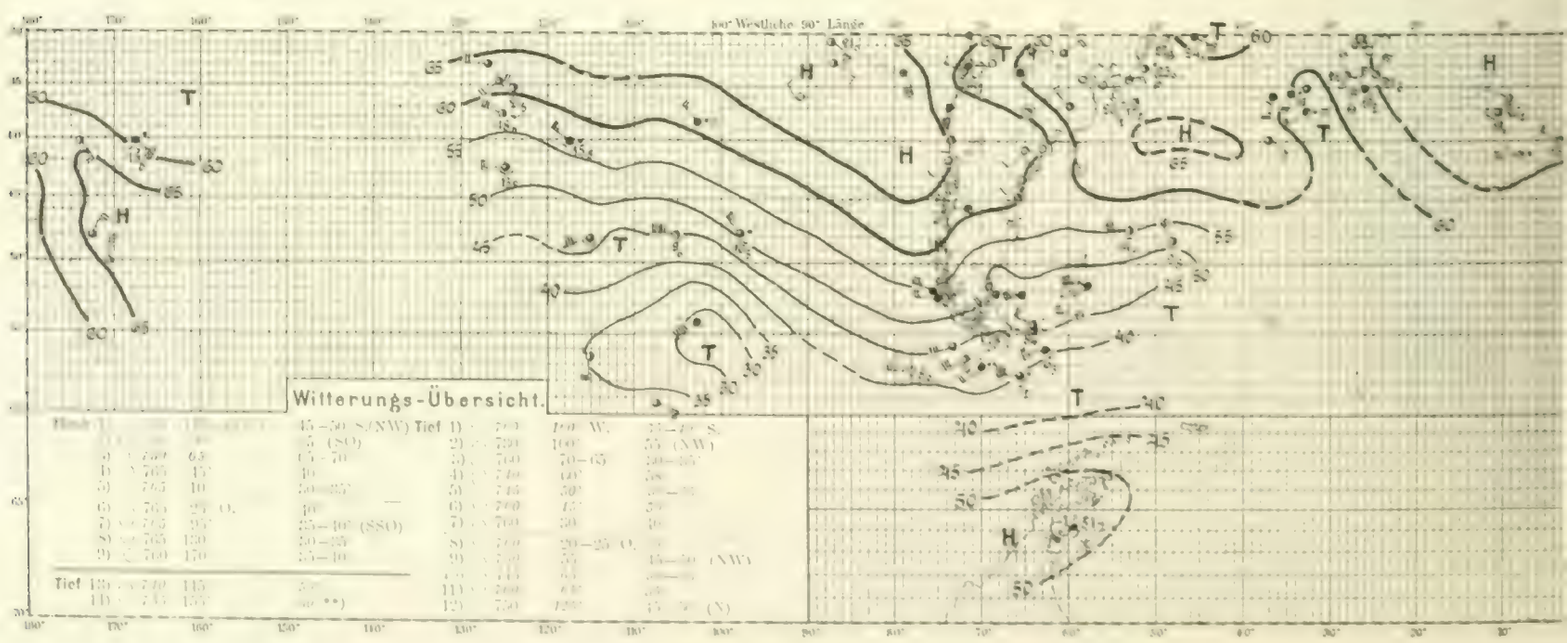

Nr. 160. 17. Januar 1902

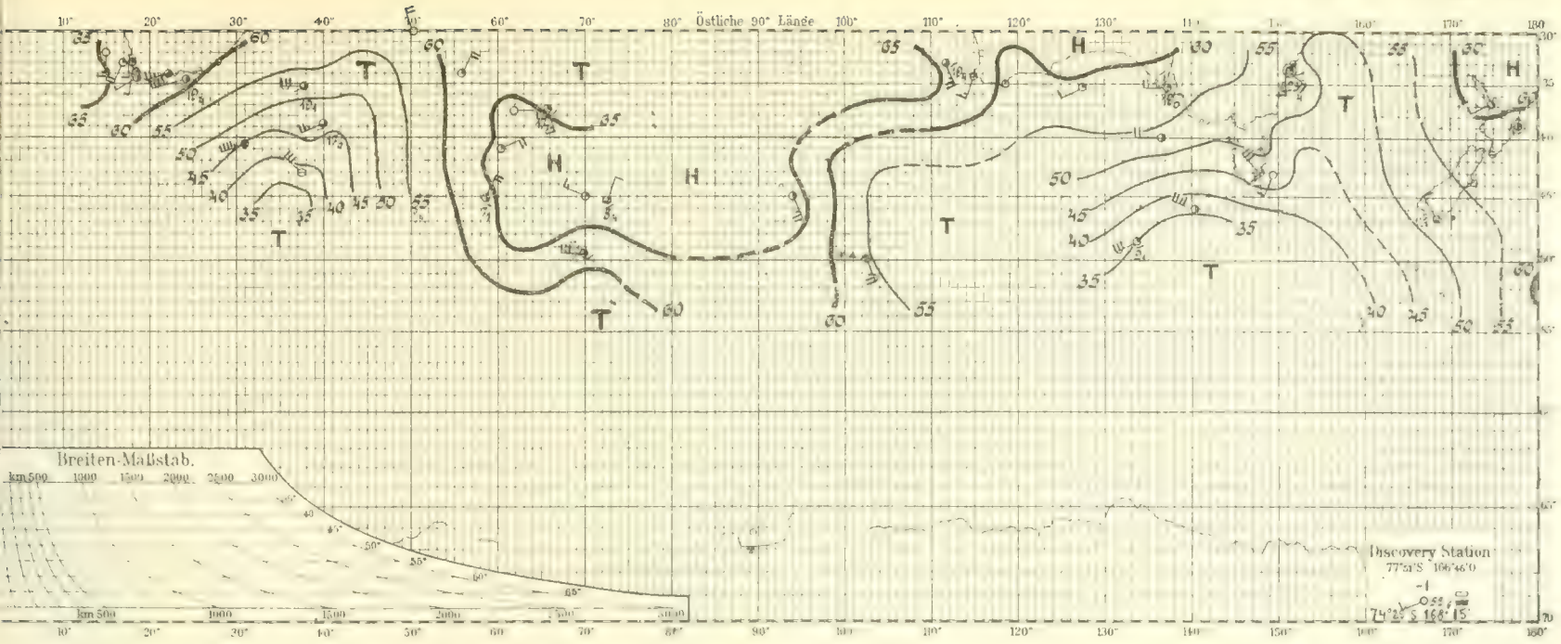

Nr. 161. 18. Januar 1902

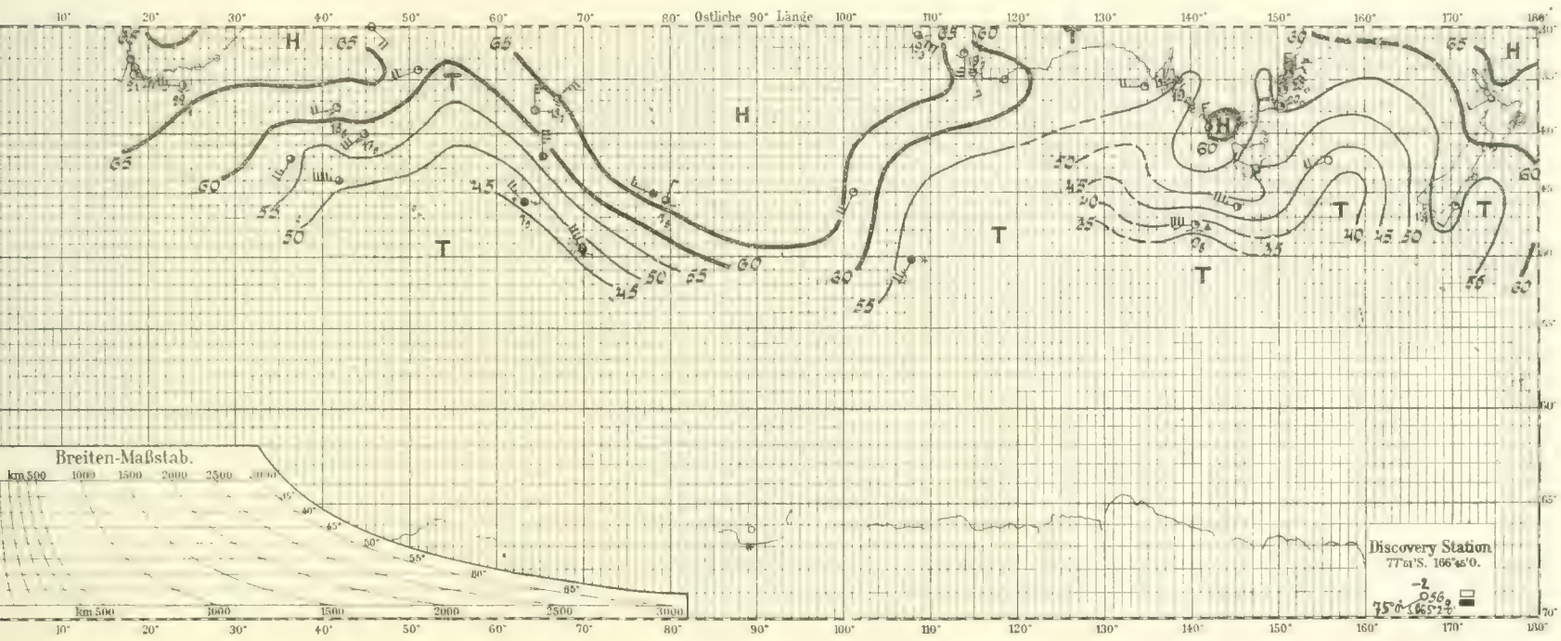

Nr. 162. 19. Januar 1902

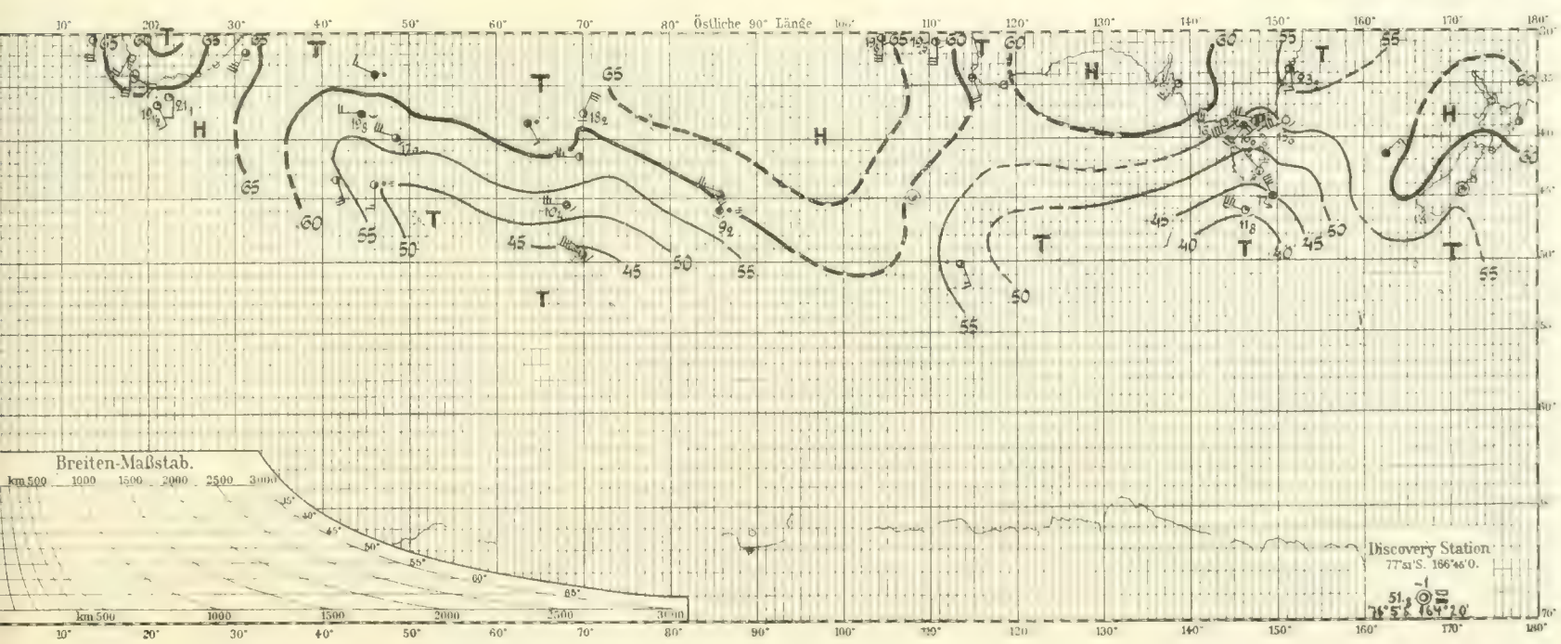

Nr. 163. 20. Januar 1902

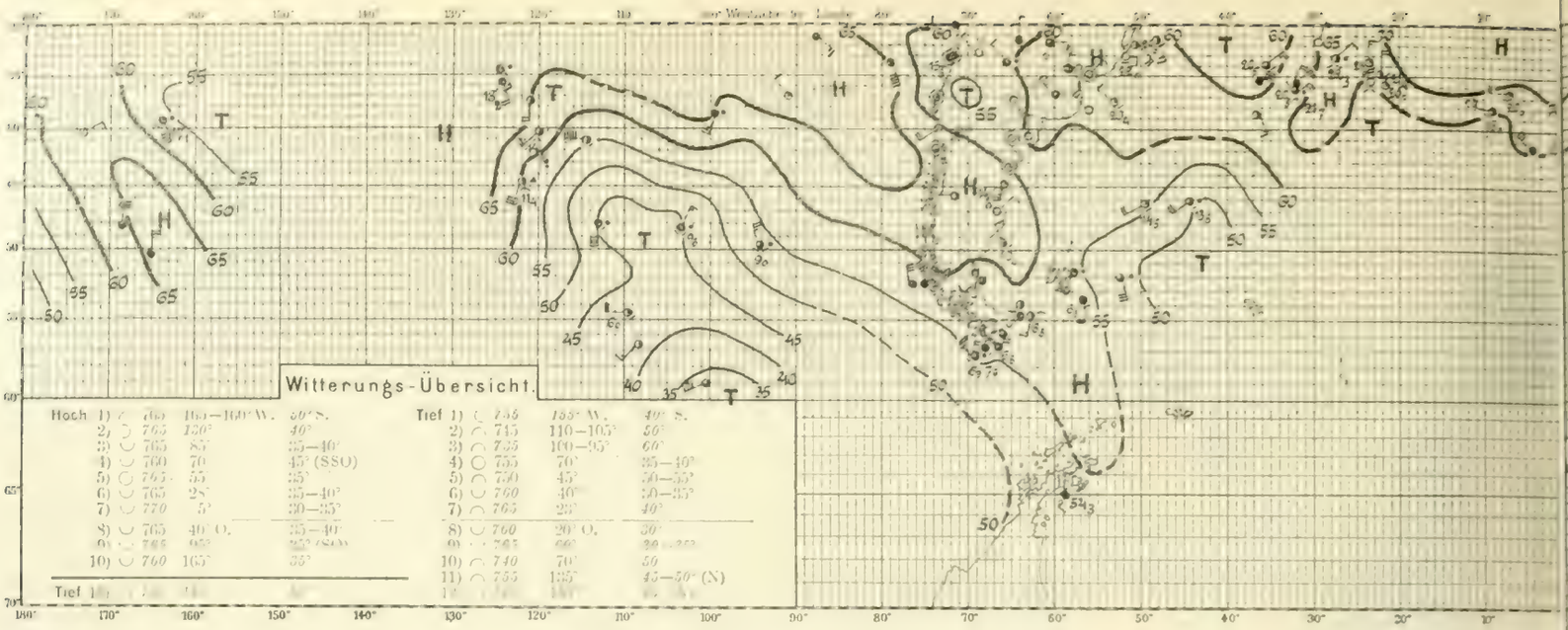

Hoch				Tief			
1)	○	765	150—160° W.	1)	◠	735	155° W.
2)	○	765	120°	2)	◠	745	110—105°
3)	○	765	85°	3)	◠	735	100—95°
4)	○	760	70°	4)	○	755	70°
5)	○	765	55°	5)	◠	750	45°
6)	○	765	28°	6)	○	760	40°
7)	○	770	5°	7)	◠	765	25°
8)	○	765	40° O.	8)	○	760	20° O.
9)	○	765	65°	9)	◠	765	60°
10)	○	760	165°	10)	◠	740	70°
				11)	◠	755	135°

1)	○	735	155° W.
2)	◠	745	110—105°
3)	◠	735	100—95°
4)	○	755	70°
5)	◠	750	45°
6)	○	760	40°
7)	◠	765	25°
8)	○	760	20° O.
9)	◠	765	60°
10)	◠	740	70°
11)	◠	755	135°

1)			40° S.
2)			40°
3)			35—40°
4)			45° (SSO)
5)			35°
6)			35—40°
7)			30—35°
8)			35—40°
9)			25° (SSO)
10)			35°

1)			40° S.
2)			35—40°
3)			60°
4)			30—35°
5)			30—35°
6)			30—35°
7)			40°
8)			30°
9)			30—35°
10)			50
11)			45—50° (N)

Nr. 164. 21. Januar 1902

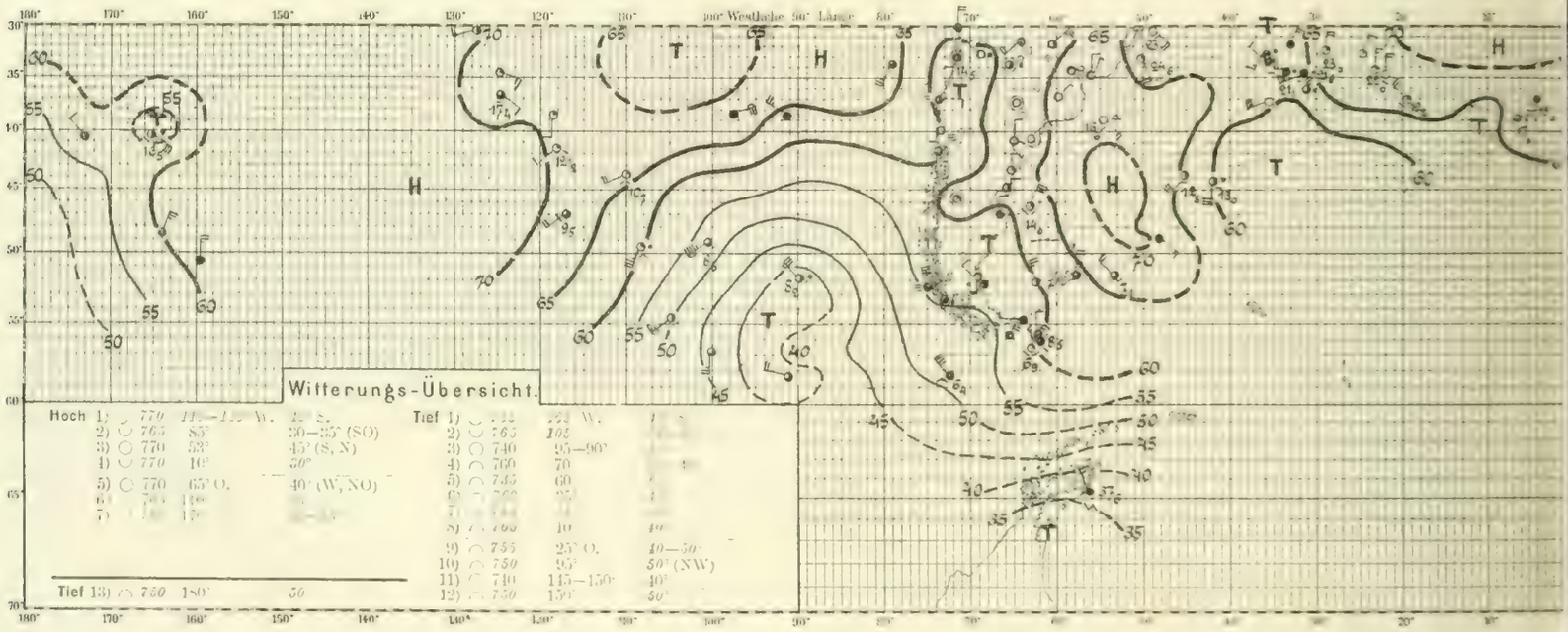

Hoch				Tief			
1)	○	770	115—130° W.	1)	◠	745	125° W.
2)	○	765	85°	2)	○	765	105°
3)	○	770	53°	3)	○	740	95—90°
4)	○	770	10°	4)	◠	760	70°
5)	○	770	65° O.	5)	◠	745	60°
6)	○	760	110°	6)	◠	760	25°
7)	○	760	15°	7)	◠	755	5°
				8)	◠	765	10°
				9)	◠	755	25° O.
				10)	◠	750	95°
				11)	◠	740	145—150°
				12)	◠	750	150°
Tief 13)	◠	750	180°				50°

1)	○	770	115—130° W.
2)	○	765	85°
3)	○	770	53°
4)	○	770	10°
5)	○	770	65° O.
6)	○	760	110°
7)	○	760	15°

1)	◠	745	125° W.
2)	○	765	105°
3)	○	740	95—90°
4)	◠	760	70°
5)	◠	745	60°
6)	◠	760	25°
7)	◠	755	5°
8)	◠	765	10°
9)	◠	755	25° O.
10)	◠	750	95°
11)	◠	740	145—150°
12)	◠	750	150°

1)			40° S.
2)			30—35° (SO)
3)			45° (S, N)
4)			50°
5)			40° (W, NO)
6)			
7)			

1)			
2)			
3)			
4)			
5)			
6)			
7)			
8)			40°
9)			40—50°
10)			50° (SW)
11)			40°
12)			50°

Nr. 165. 22. Januar 1902

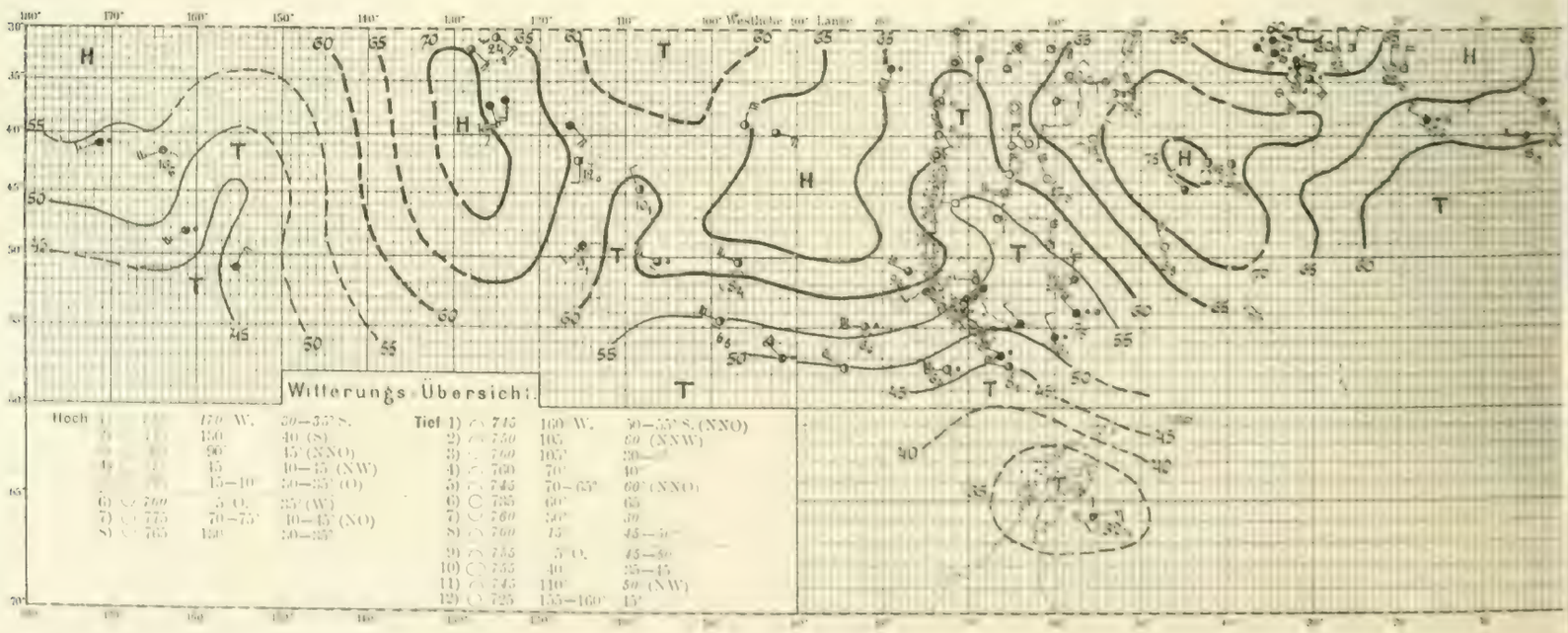

Hoch				Tief			
			170° W.	1)	◠	745	160° W.
			150°	2)	◠	750	105°
			90°	3)	◠	760	105°
			45°	4)	◠	760	70°
			40—45°	5)	◠	745	70—65°
			15—10°	6)	○	735	65°
			5° O.	7)	○	760	50°
			25°	8)	◠	760	15°
			70—75°	9)	◠	755	5° O.
			130°	10)	○	755	40°
				11)	◠	745	110°
				12)	○	725	155—160°

			30—35° S.
			40° (S)
			45° (NNO)
			40—45° (NW)
			30—35° (O)
			25° (W)
			40—45° (NO)
			30—35°

1)	◠	745	160° W.
2)	◠	750	105°
3)	◠	760	105°
4)	◠	760	70°
5)	◠	745	70—65°
6)	○	735	65°
7)	○	760	50°
8)	◠	760	15°
9)	◠	755	5° O.
10)	○	755	40°
11)	◠	745	110°
12)	○	725	155—160°

			50—55° S. (NNO)
			60° (NNW)
			30—35°
			40°
			60° (NNO)
			65°
			50°
			45—50°
			45—50°
			25—45°
			50° (NW)
			15°

Nr. 163. 20. Januar 1902

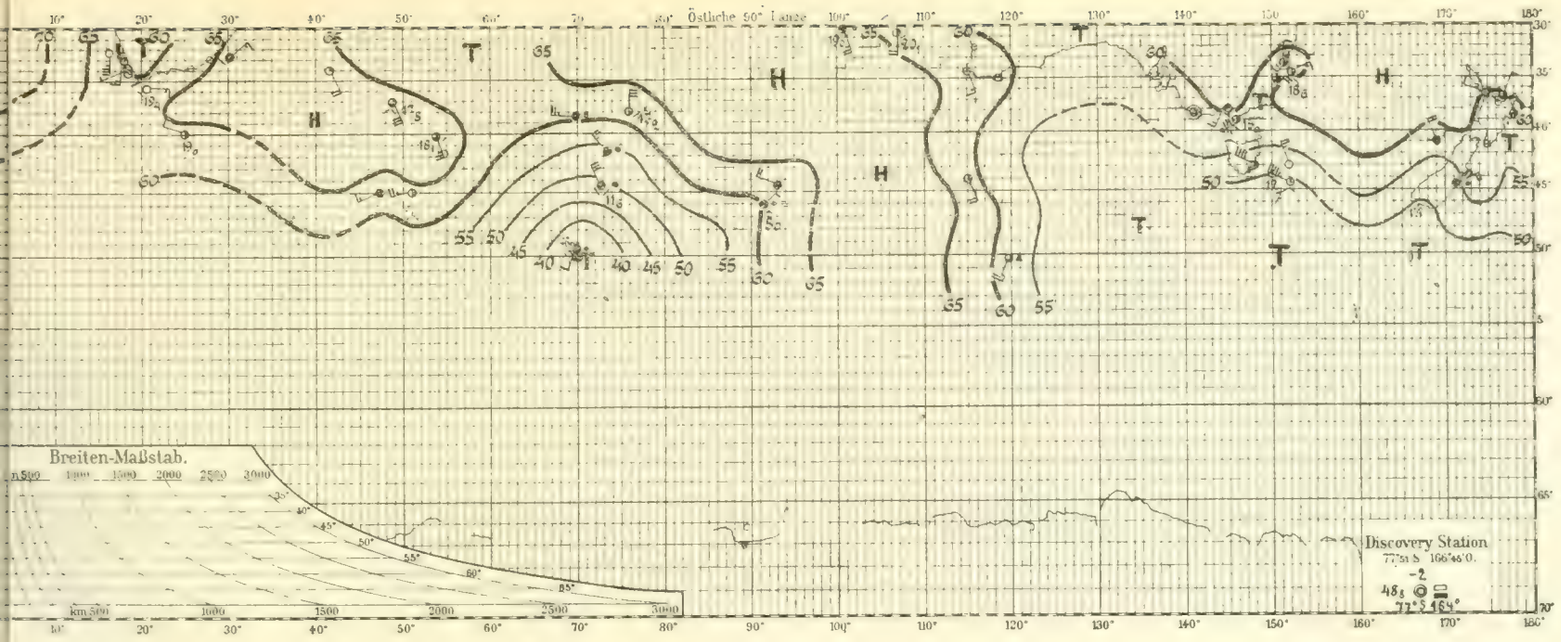

Nr. 164. 21. Januar 1902

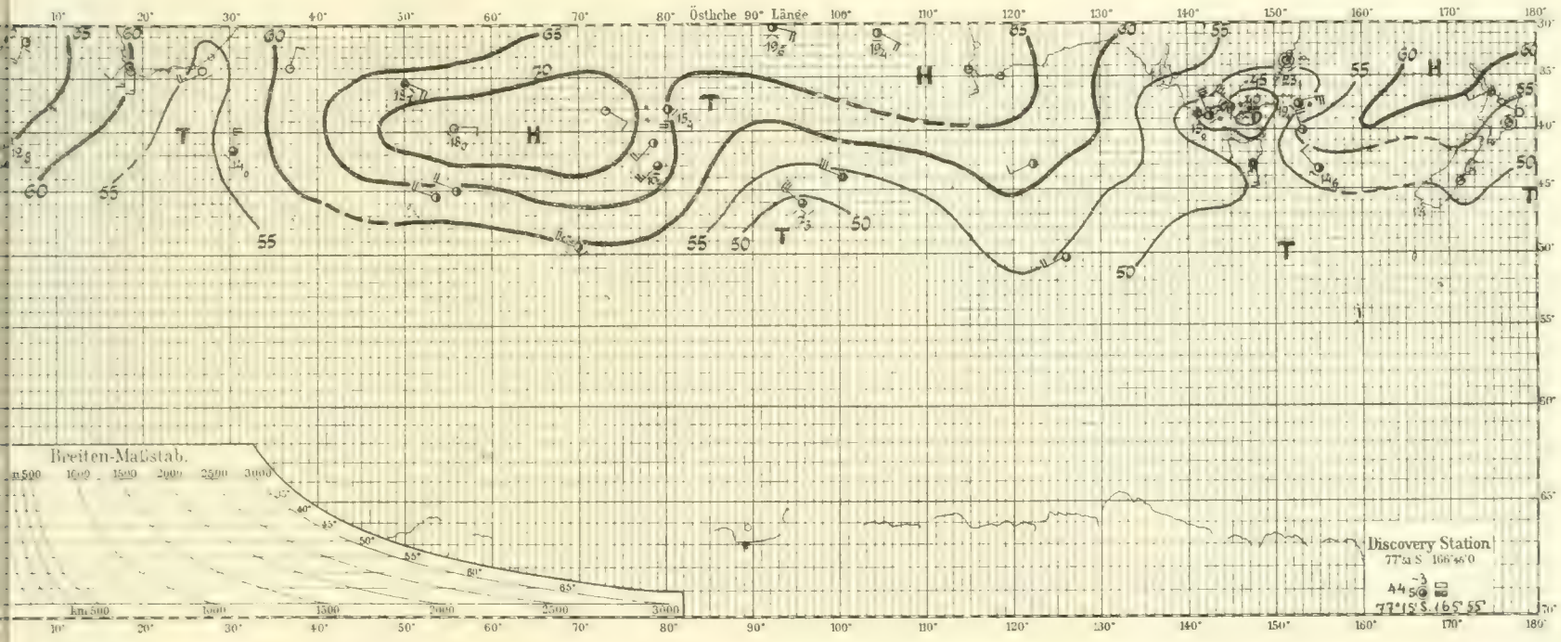

Nr. 165. 22. Januar 1902

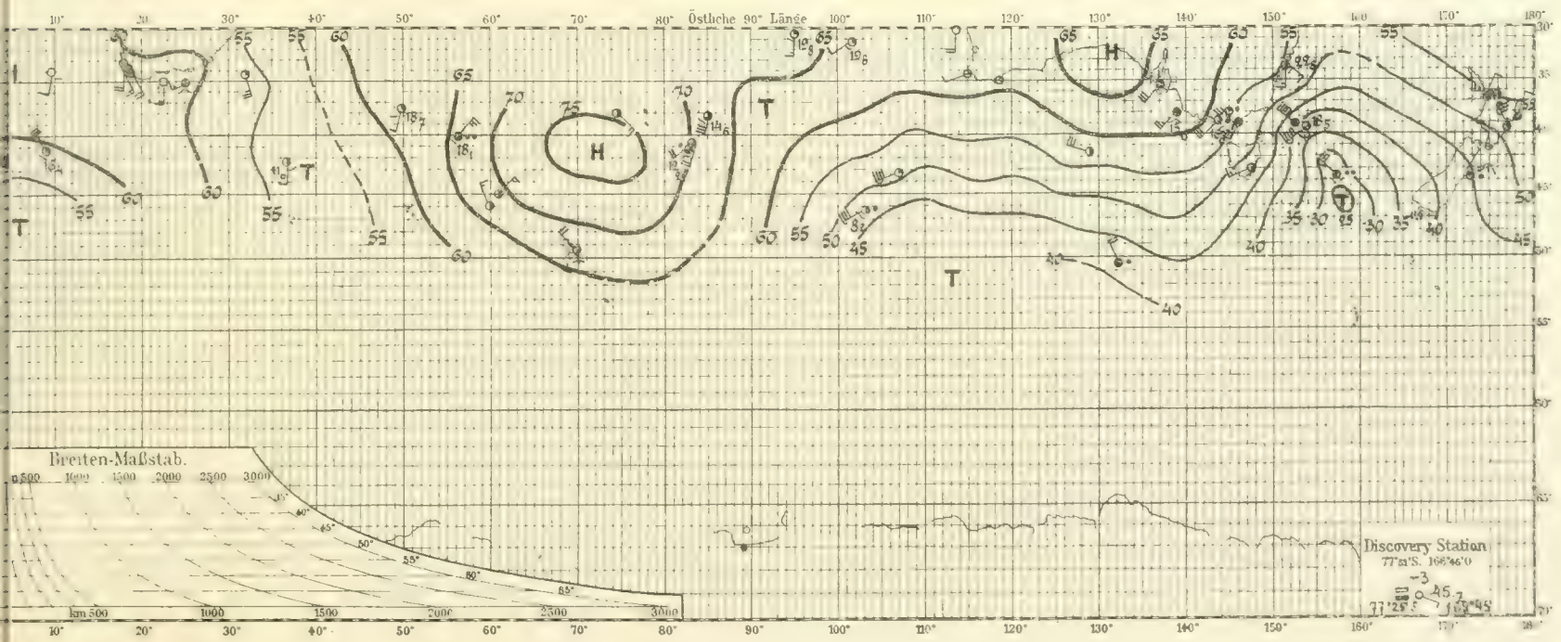

Nr. 166. 23. Januar 1902

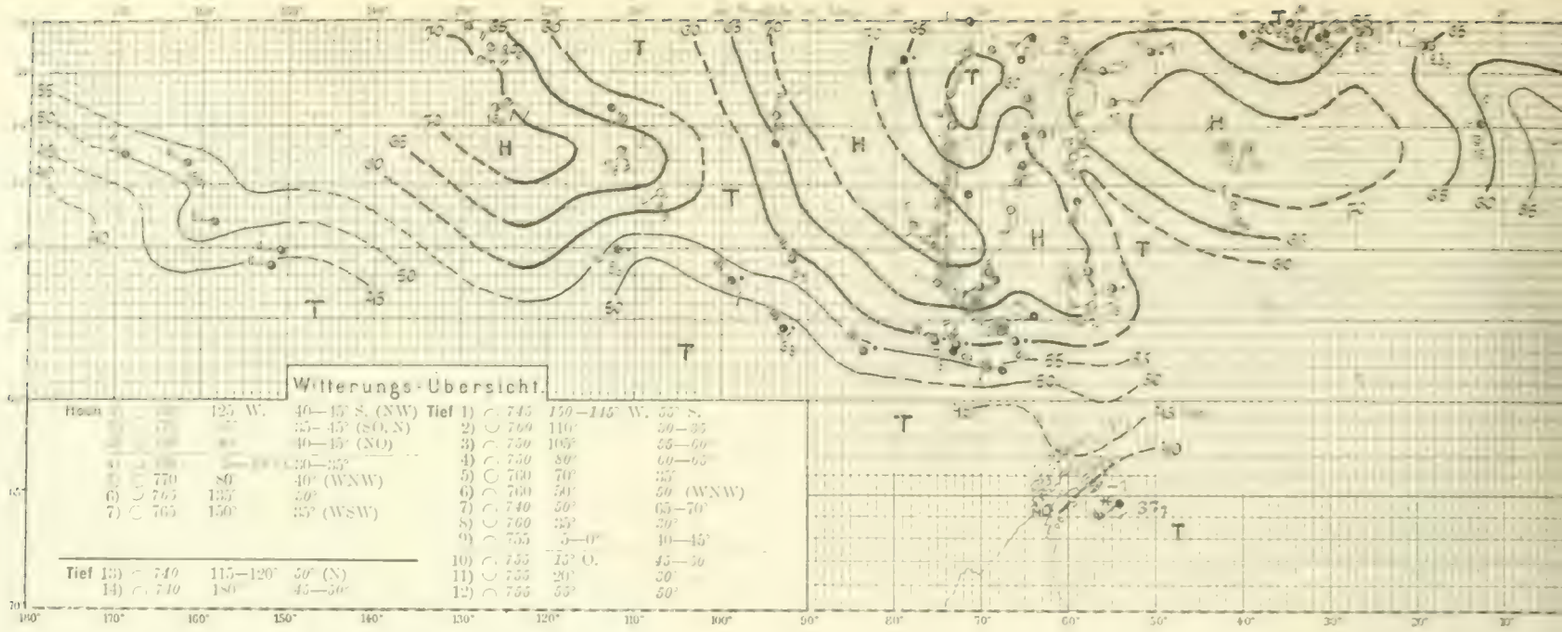

Nr. 167. 24. Januar 1902

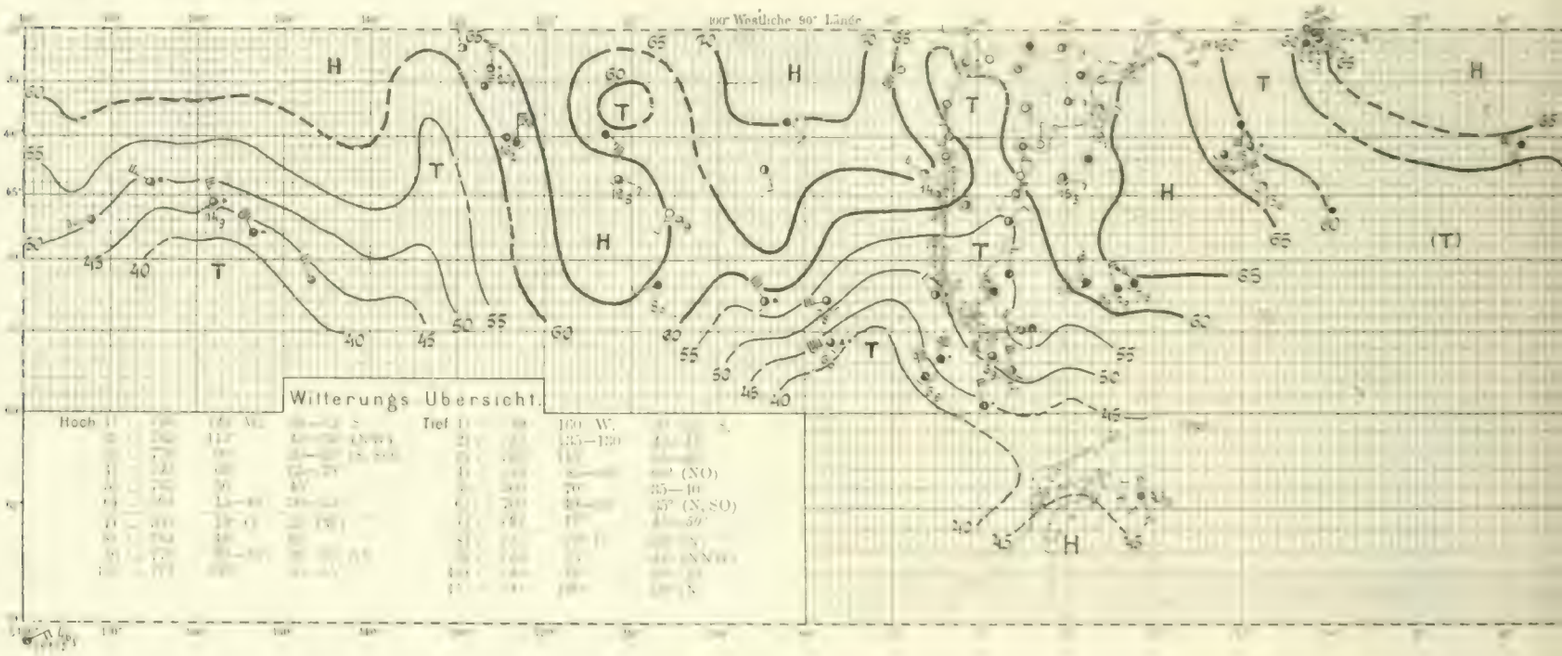

Nr. 168. 25. Januar 1902

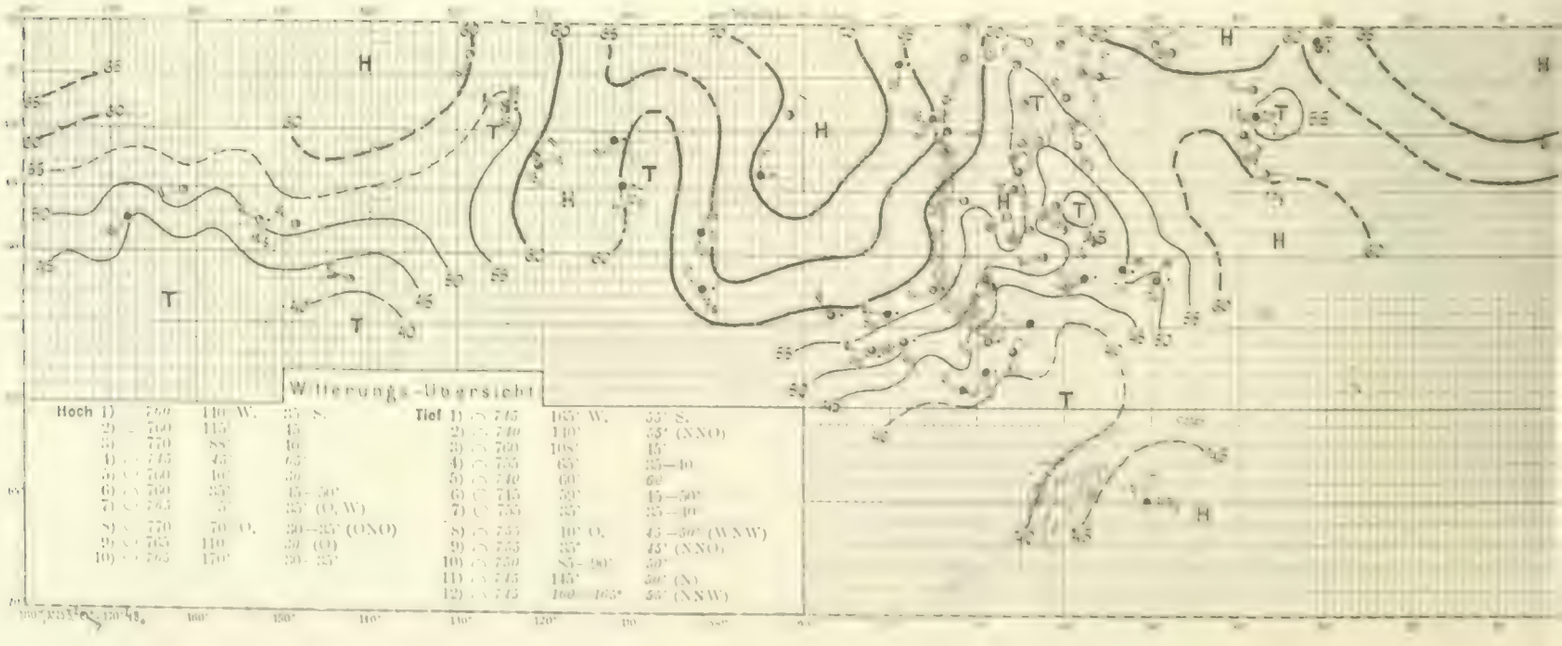

Nr. 166. 23. Januar 1902

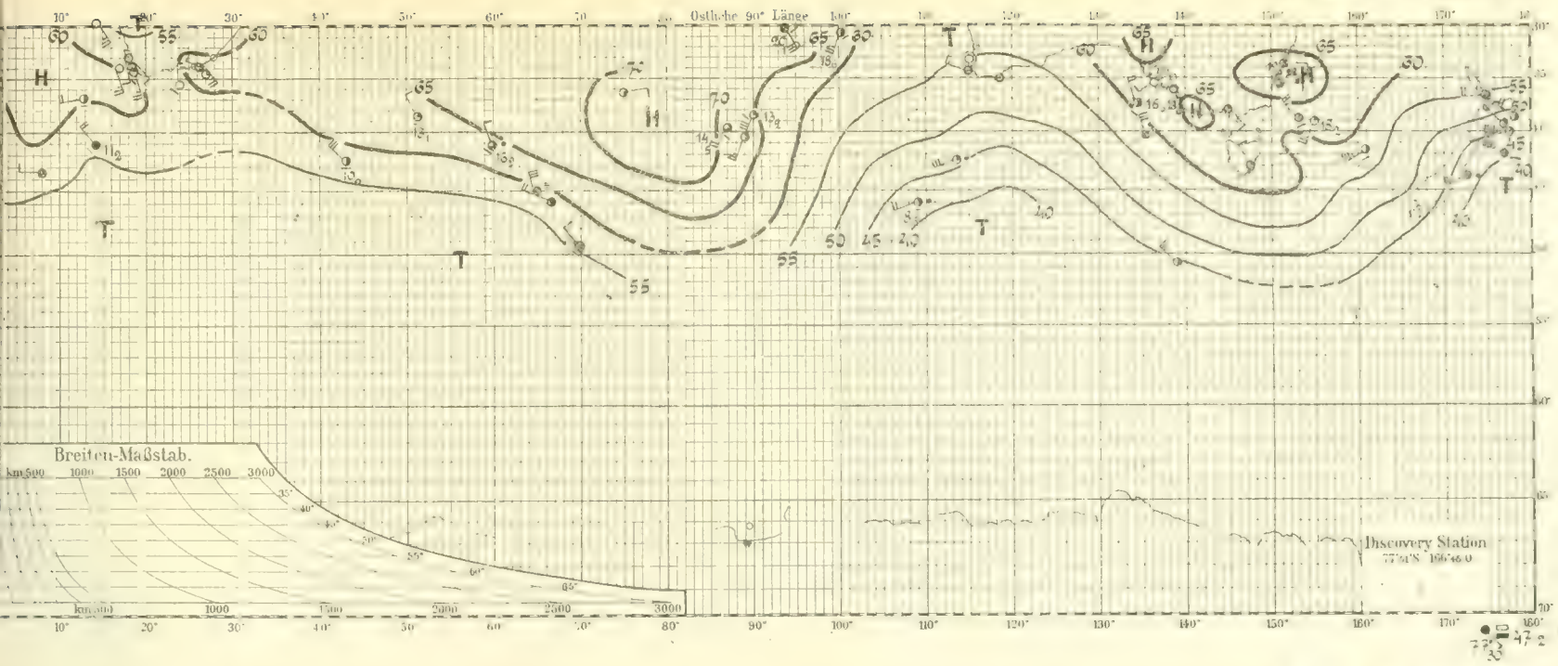

Nr. 167. 24. Januar 1902

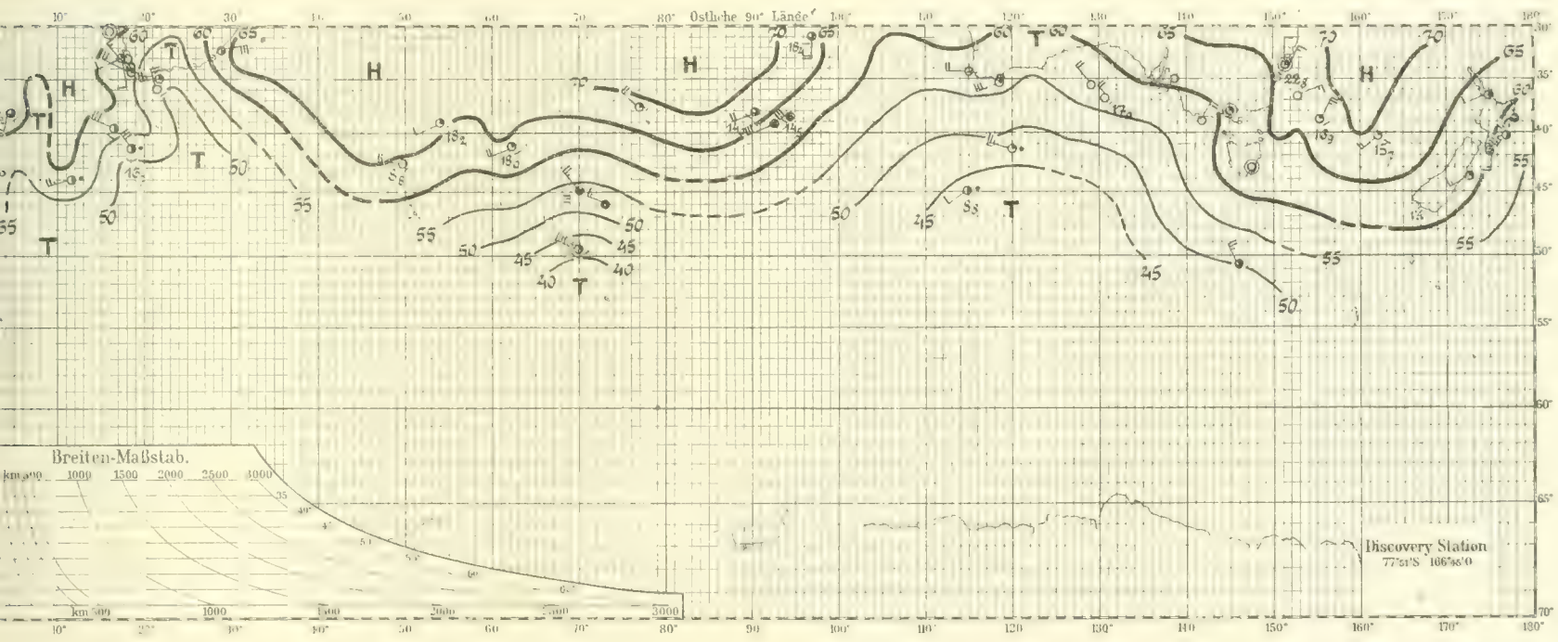

Nr. 168. 25. Januar 1902

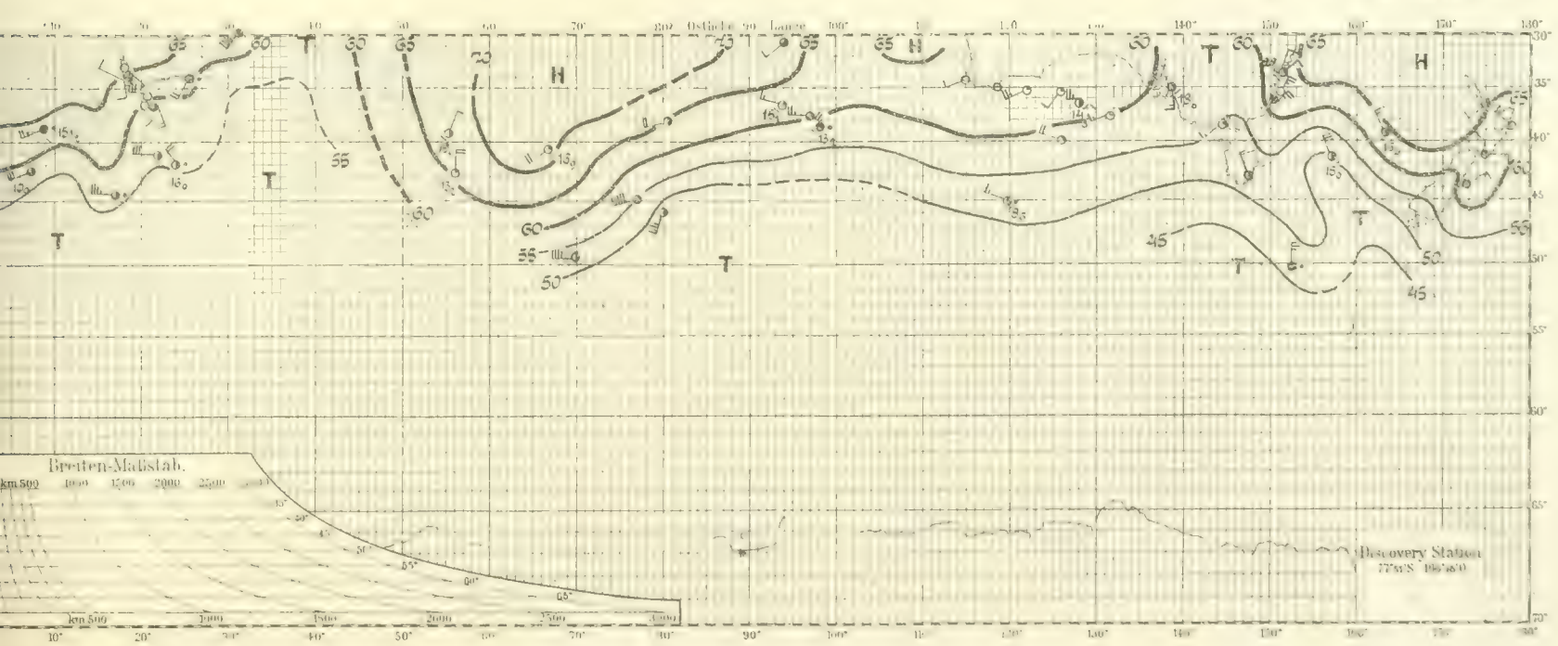

Nr. 169. 26. Januar 1902

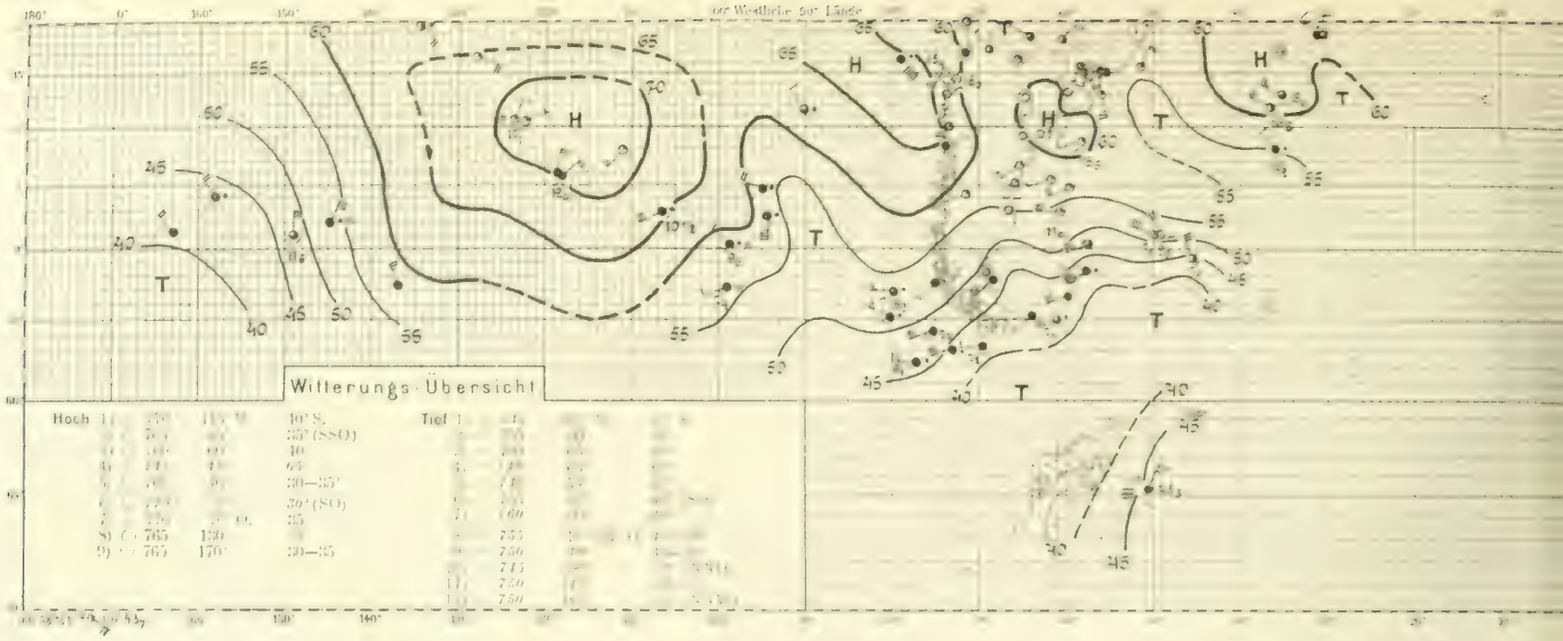

Nr. 170. 27. Januar 1902

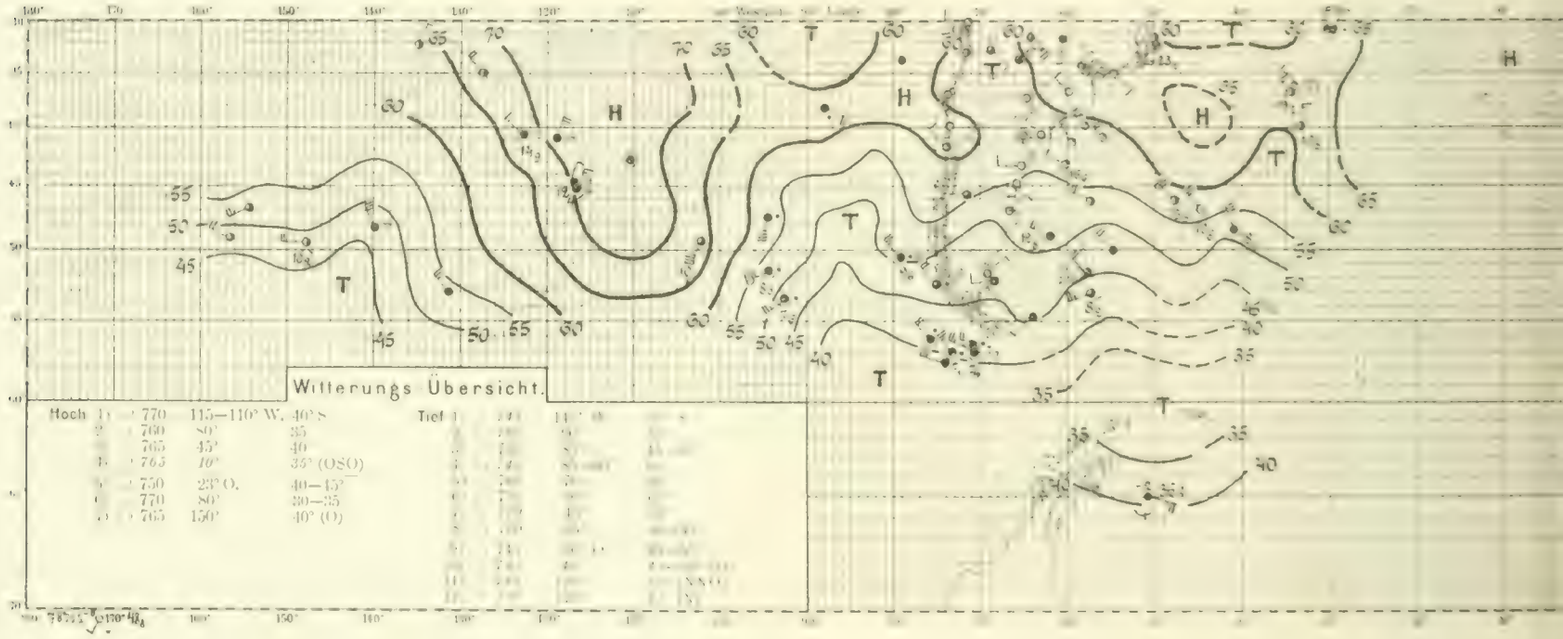

Nr. 171. 28. Januar 1902

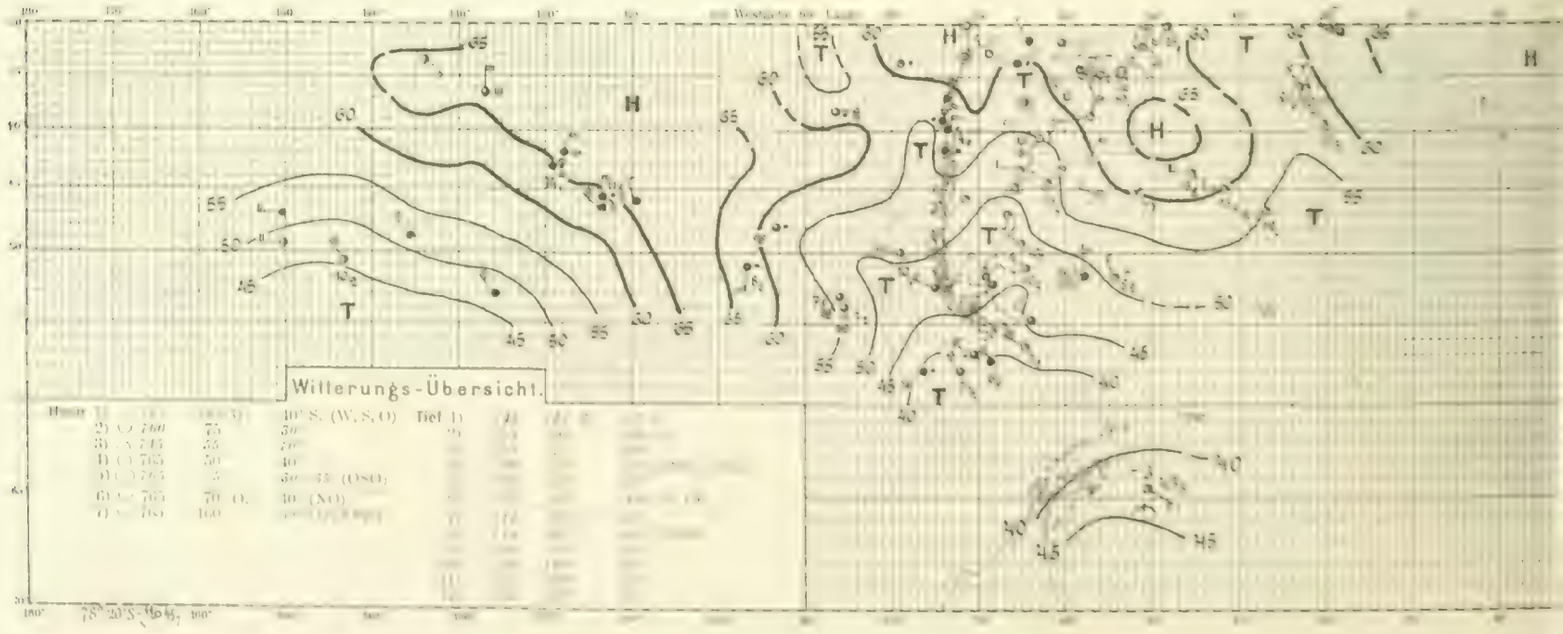

Nr. 169. 26. Januar 1902

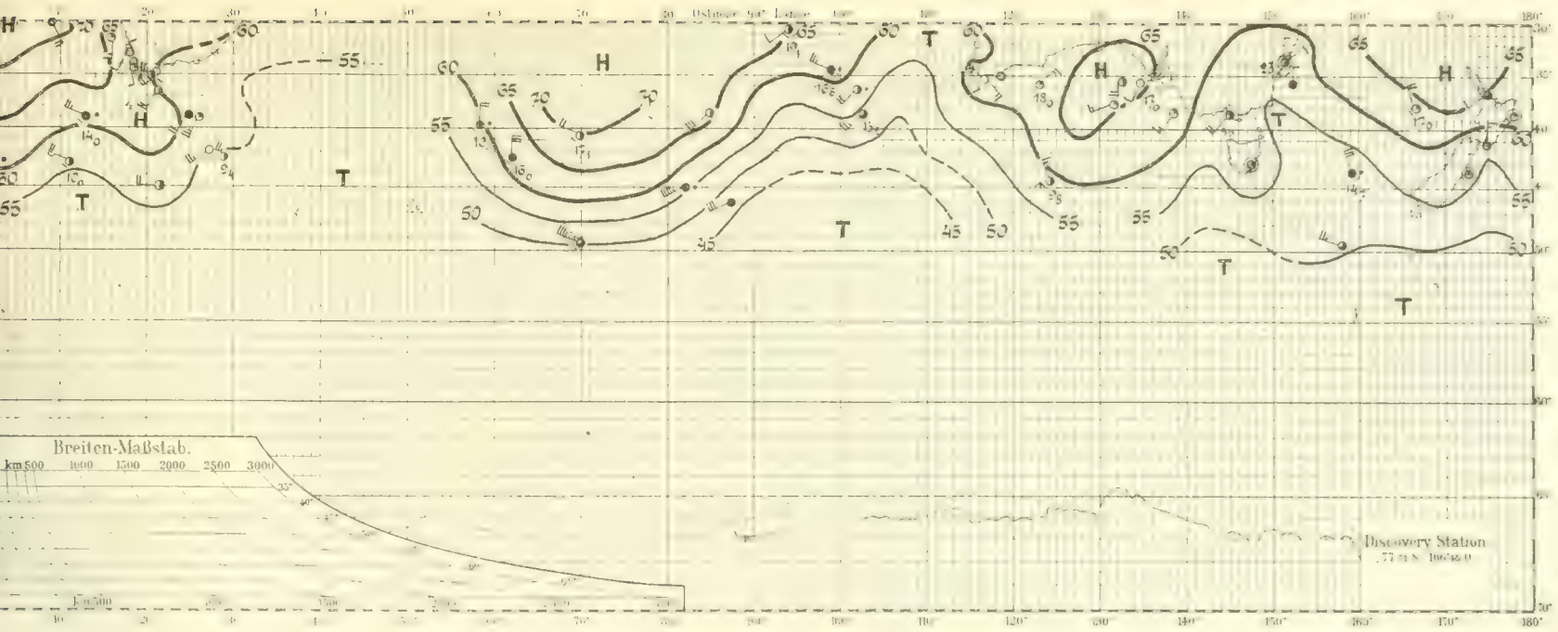

Nr. 170. 27. Januar 1902

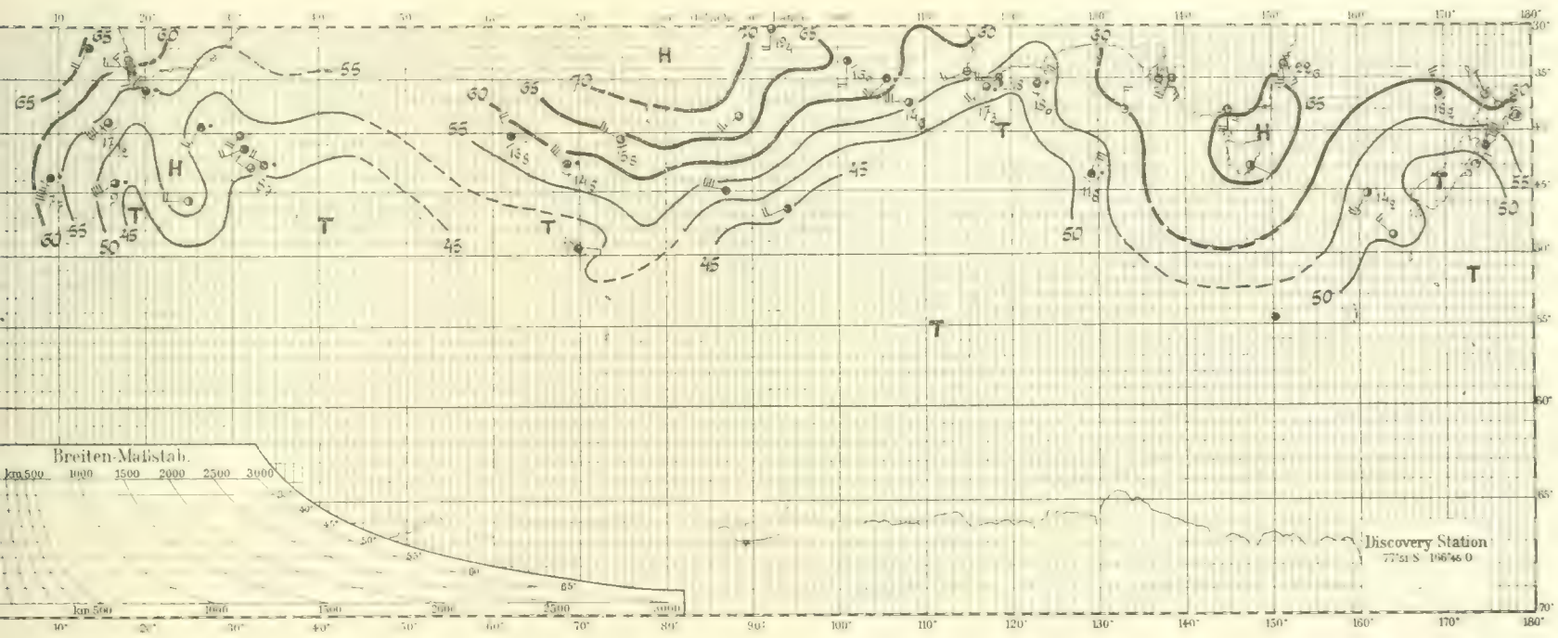

Nr. 171. 28. Januar 1902

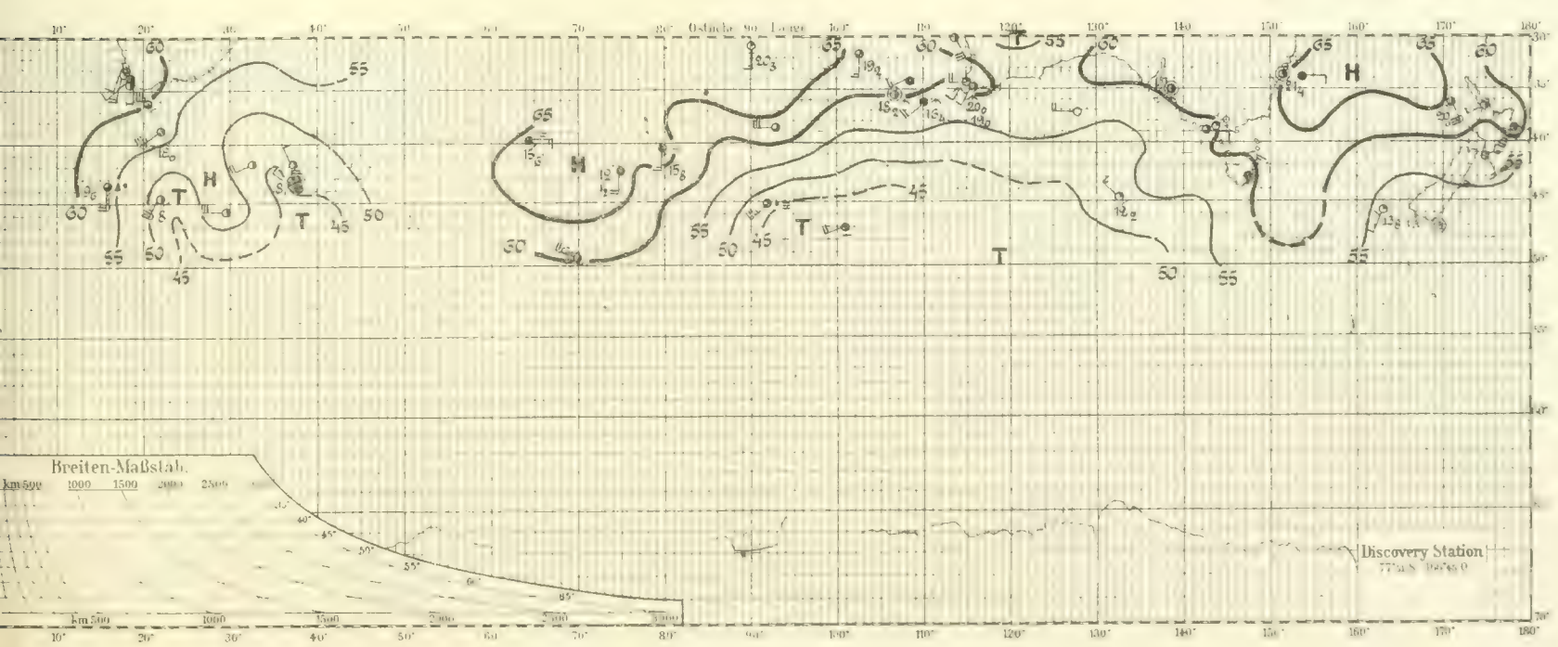

Nr. 172. 29. Januar 1902

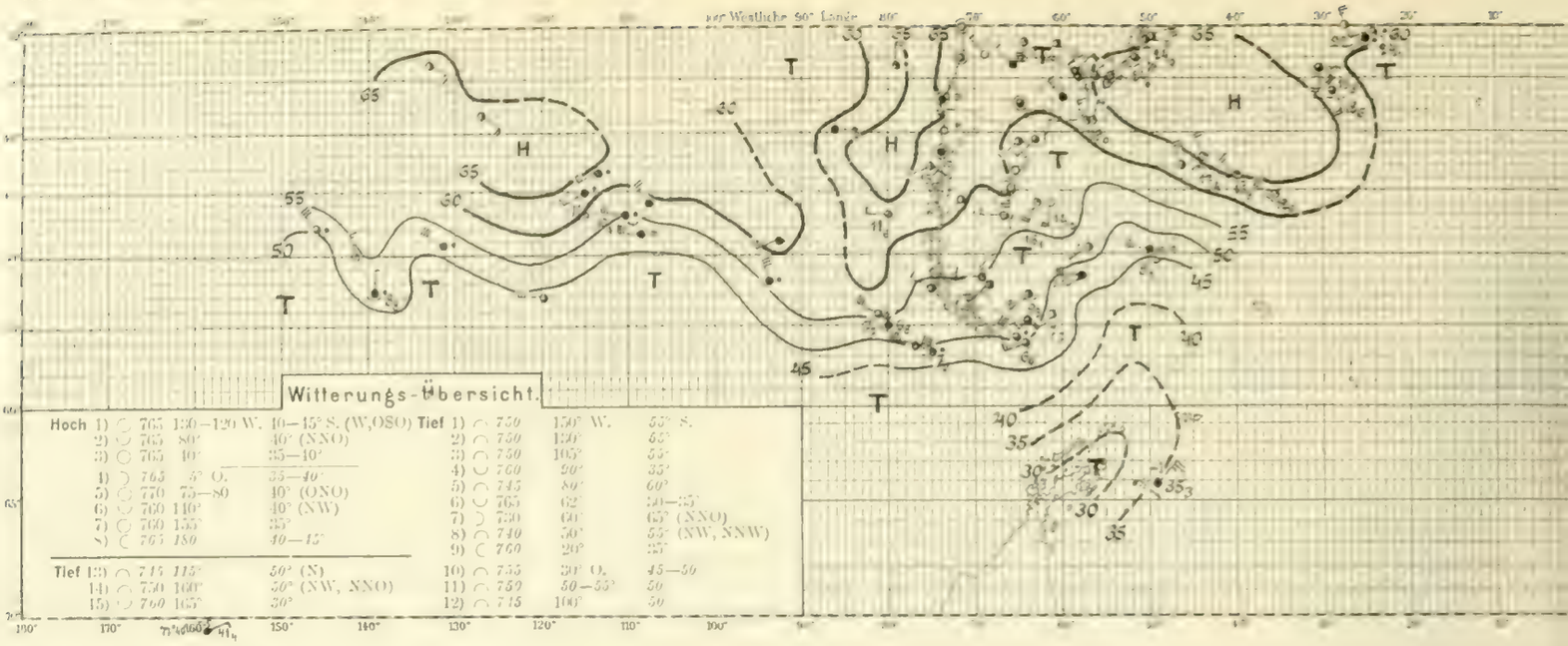

Nr. 173. 30. Januar 1902

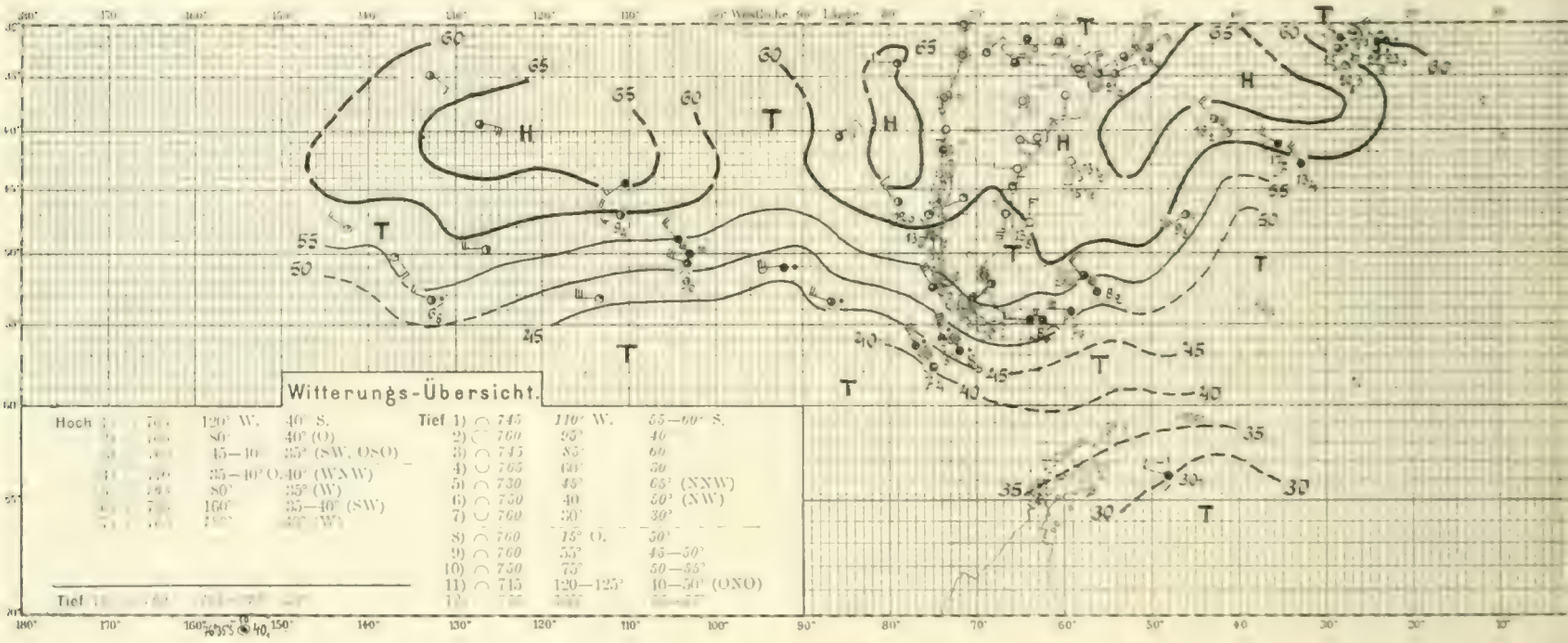

Nr. 174. 31. Januar 1902

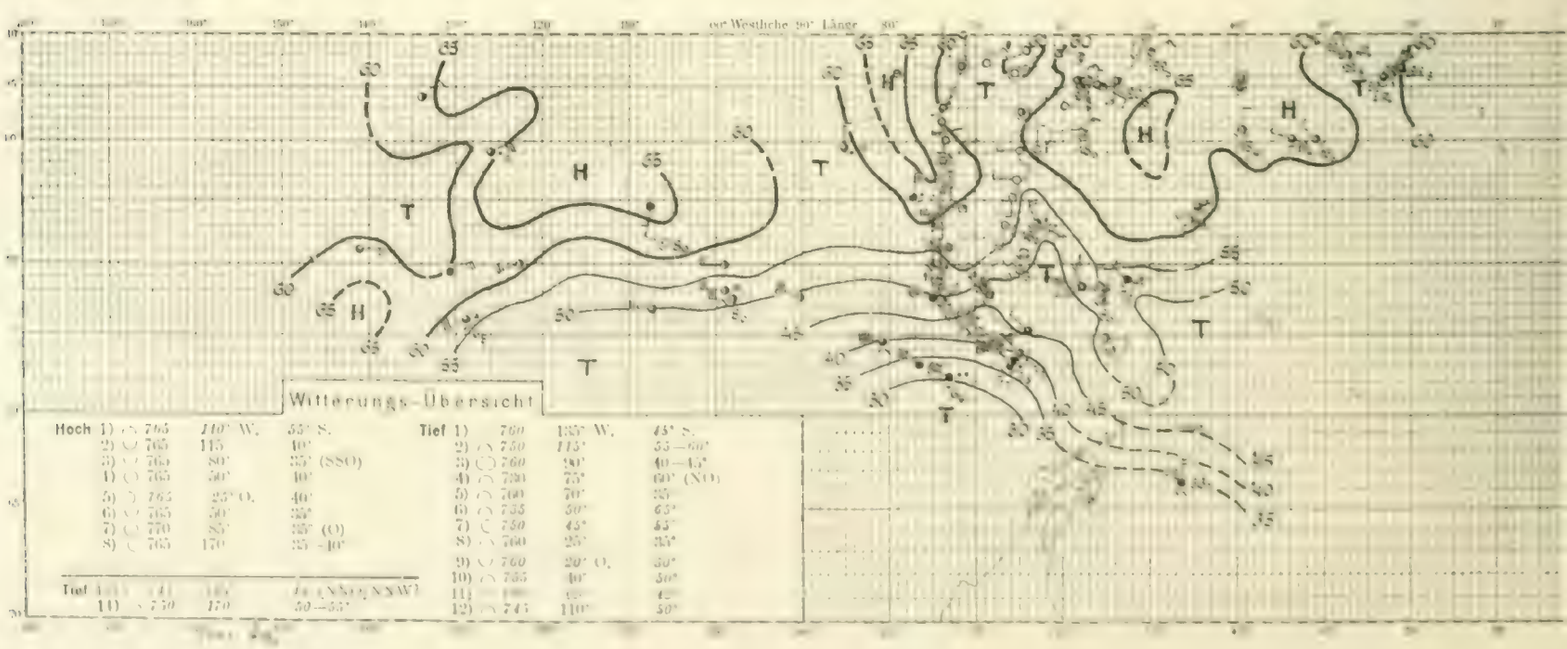

Nr. 172. 29. Januar 1902

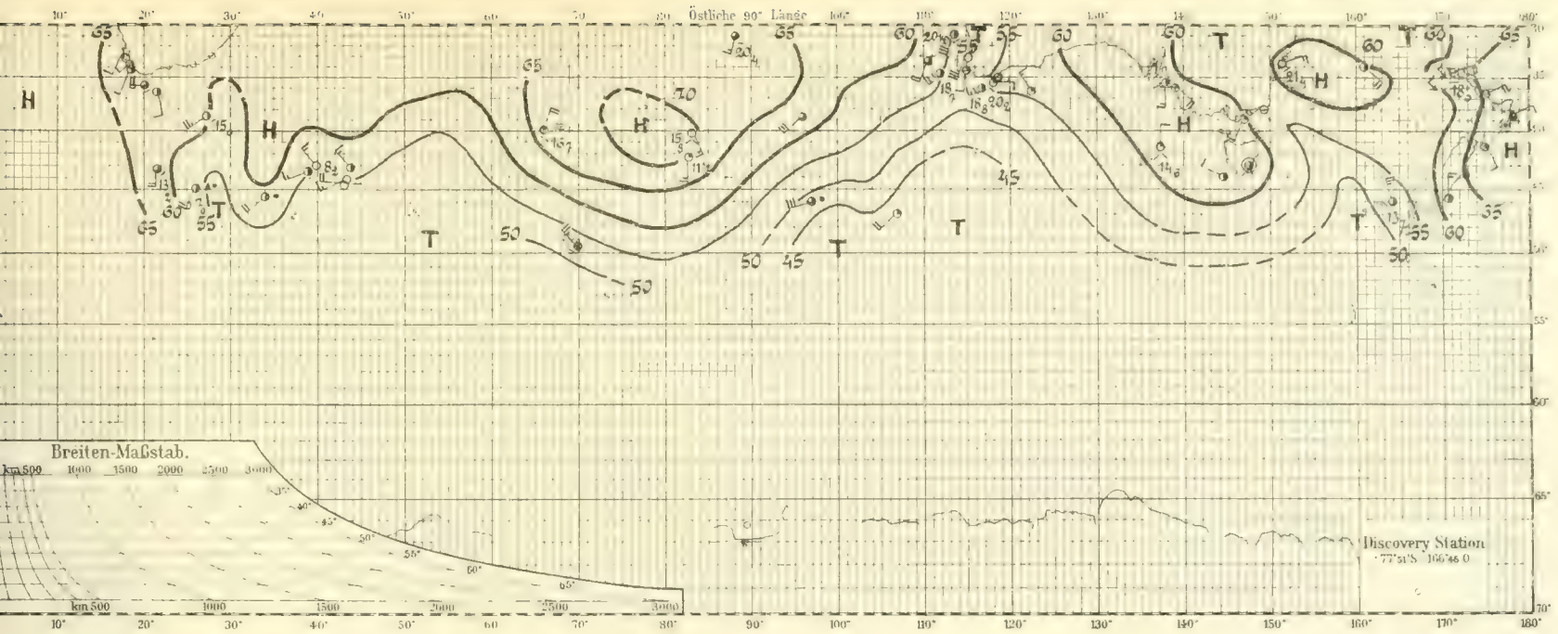

Nr. 173. 30. Januar 1902

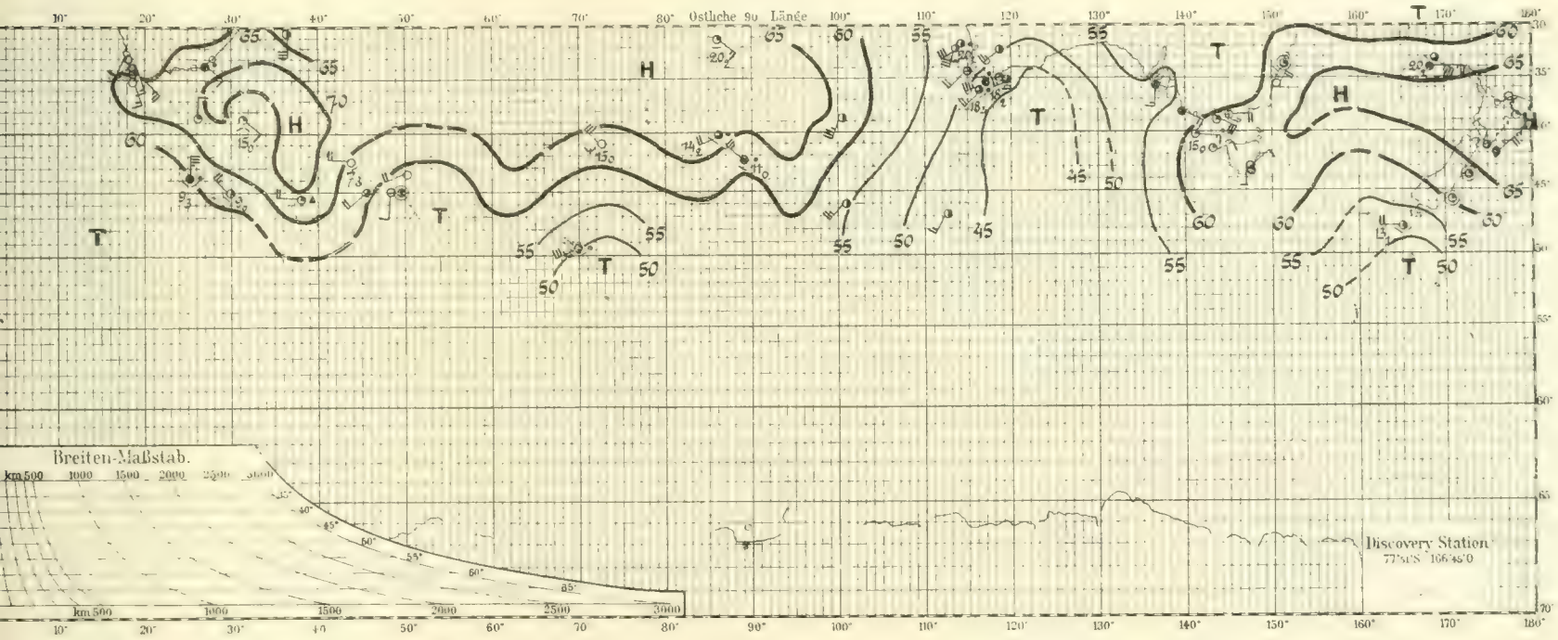

Nr. 174. 31. Januar 1902

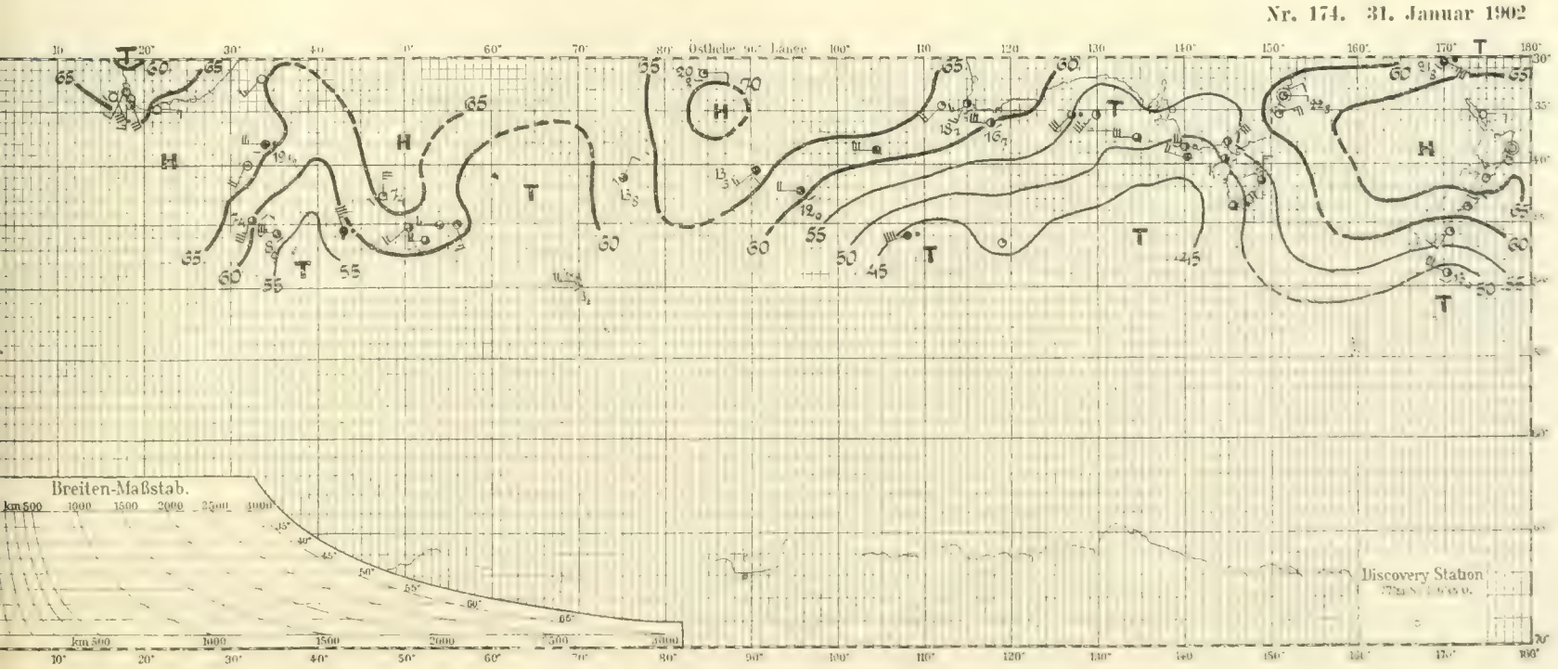

Nr. 175. 1. Februar 1902

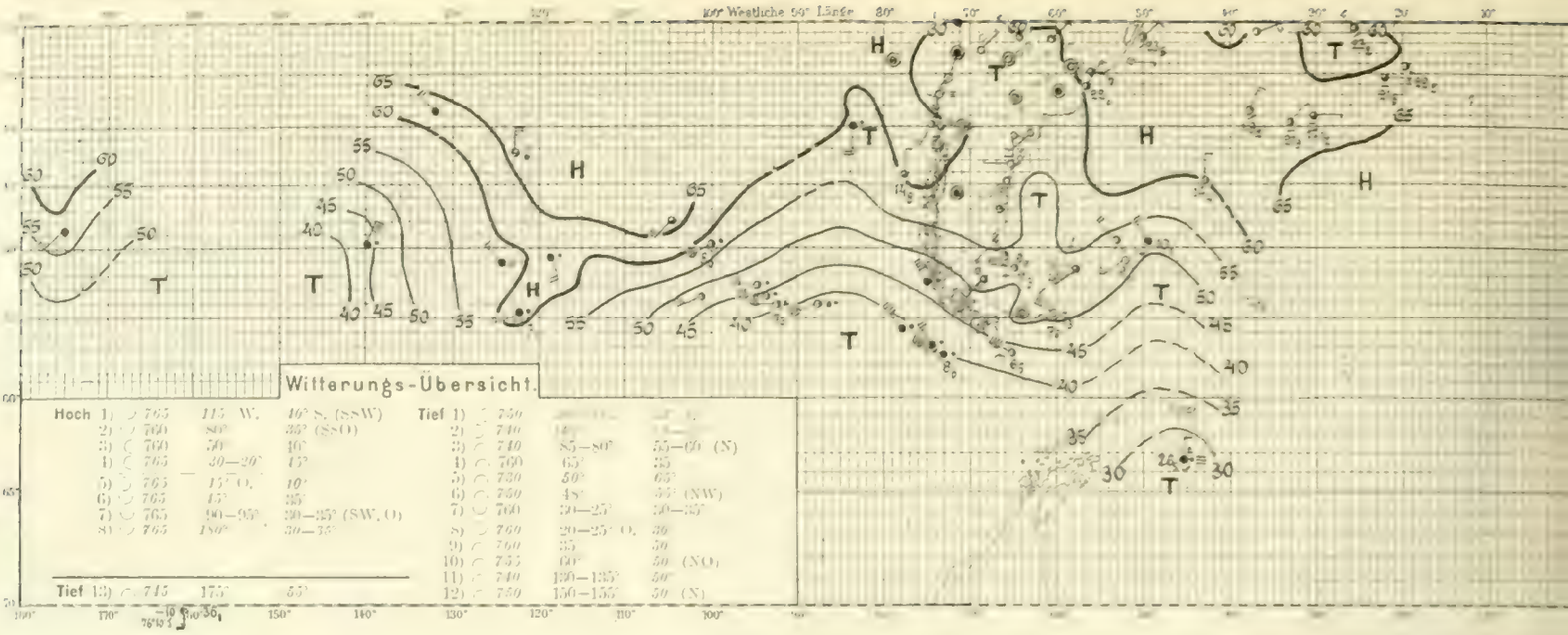

Nr. 176. 2. Februar 1902

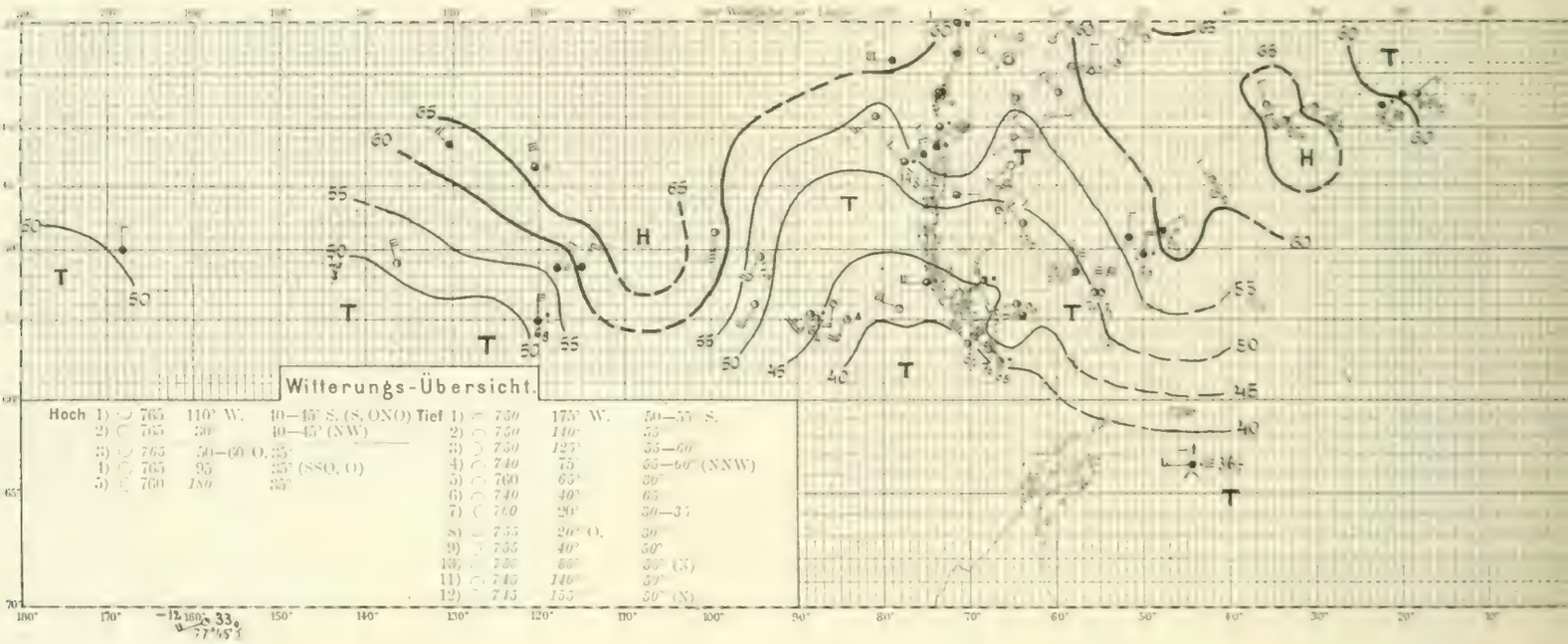

Nr. 177. 3. Februar 1902

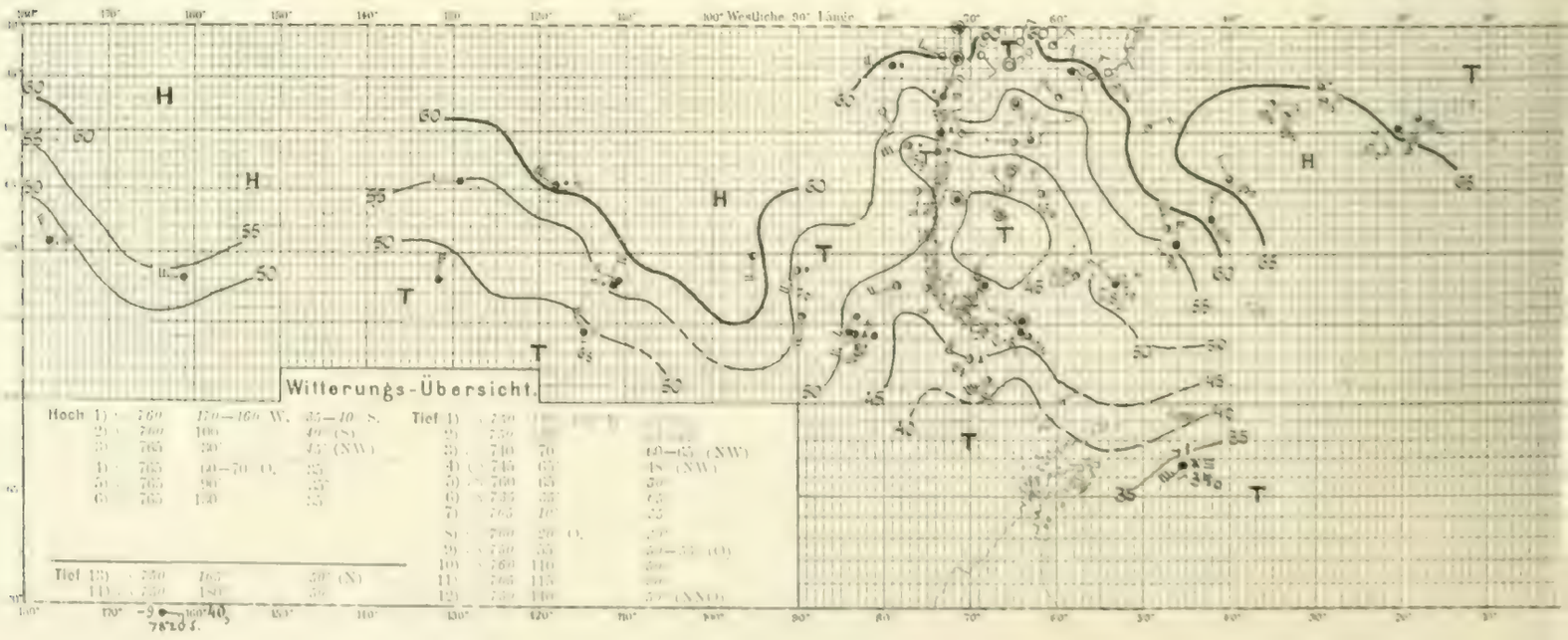

Nr. 175. 1. Februar 1902

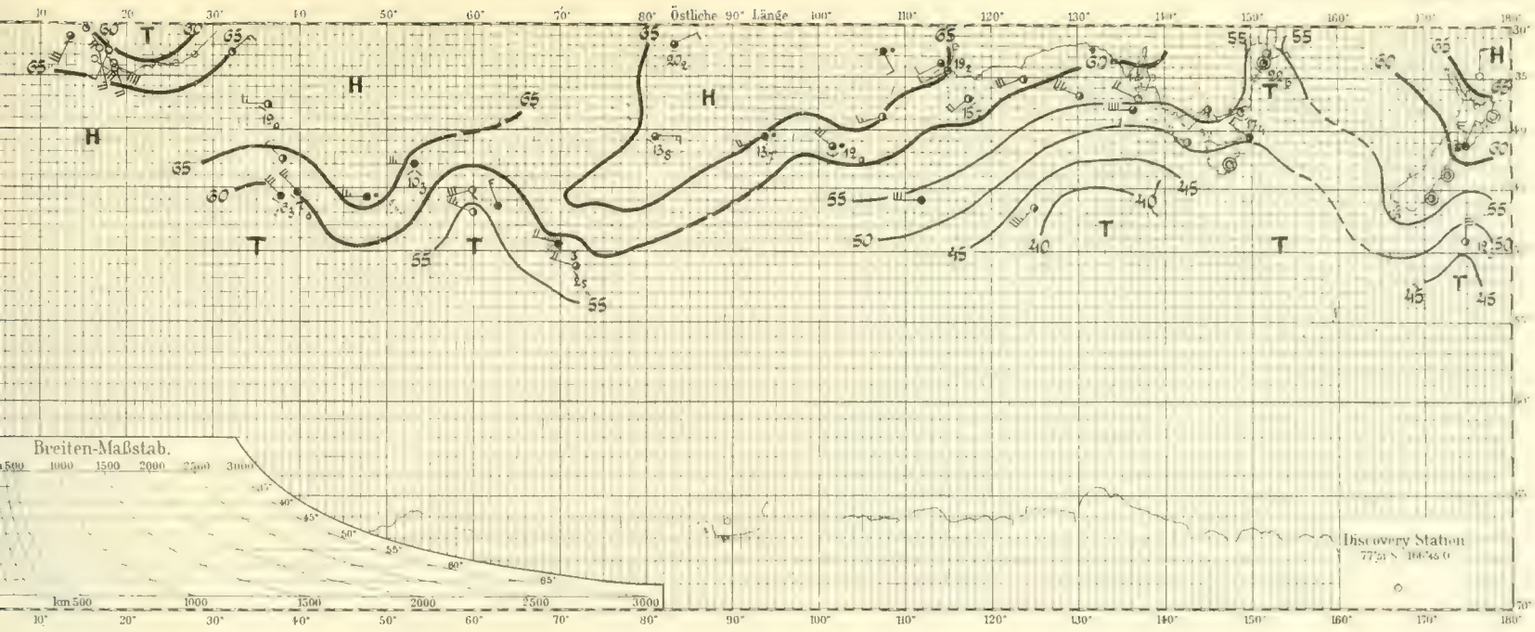

Nr. 176. 2. Februar 1902

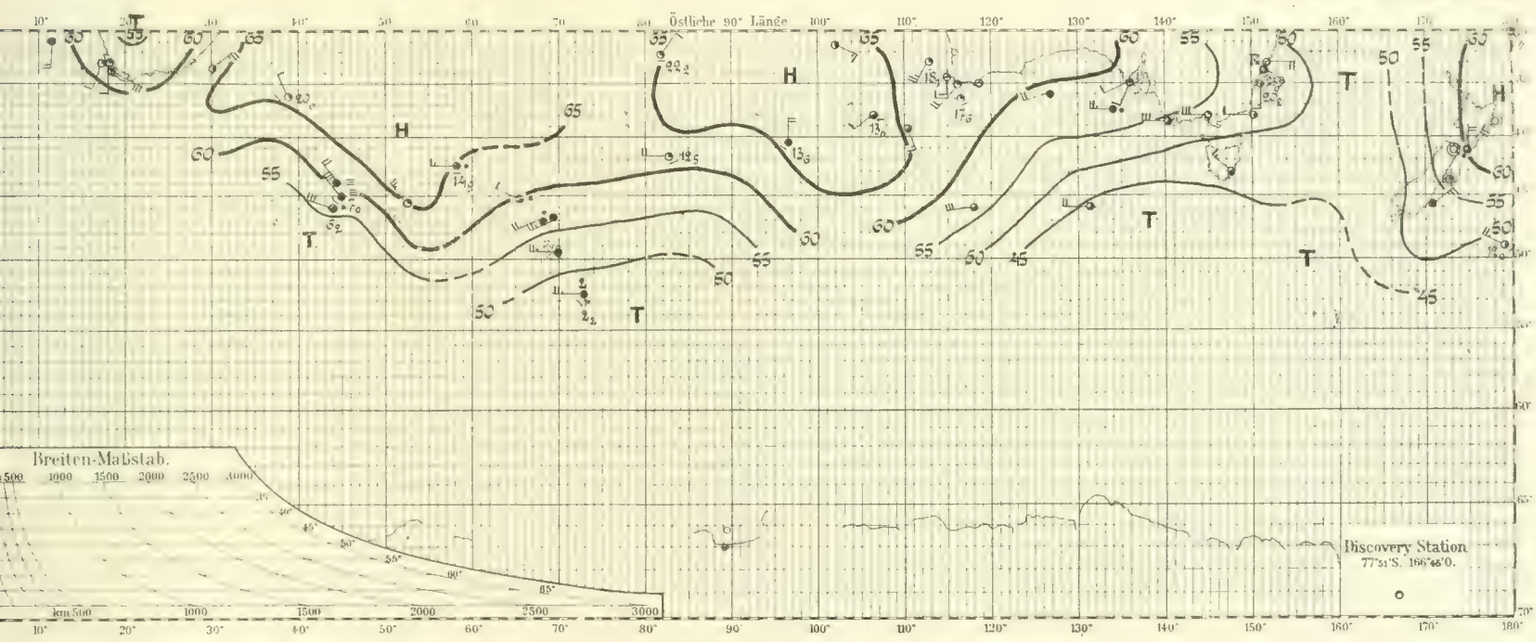

Nr. 177. 3. Februar 1902

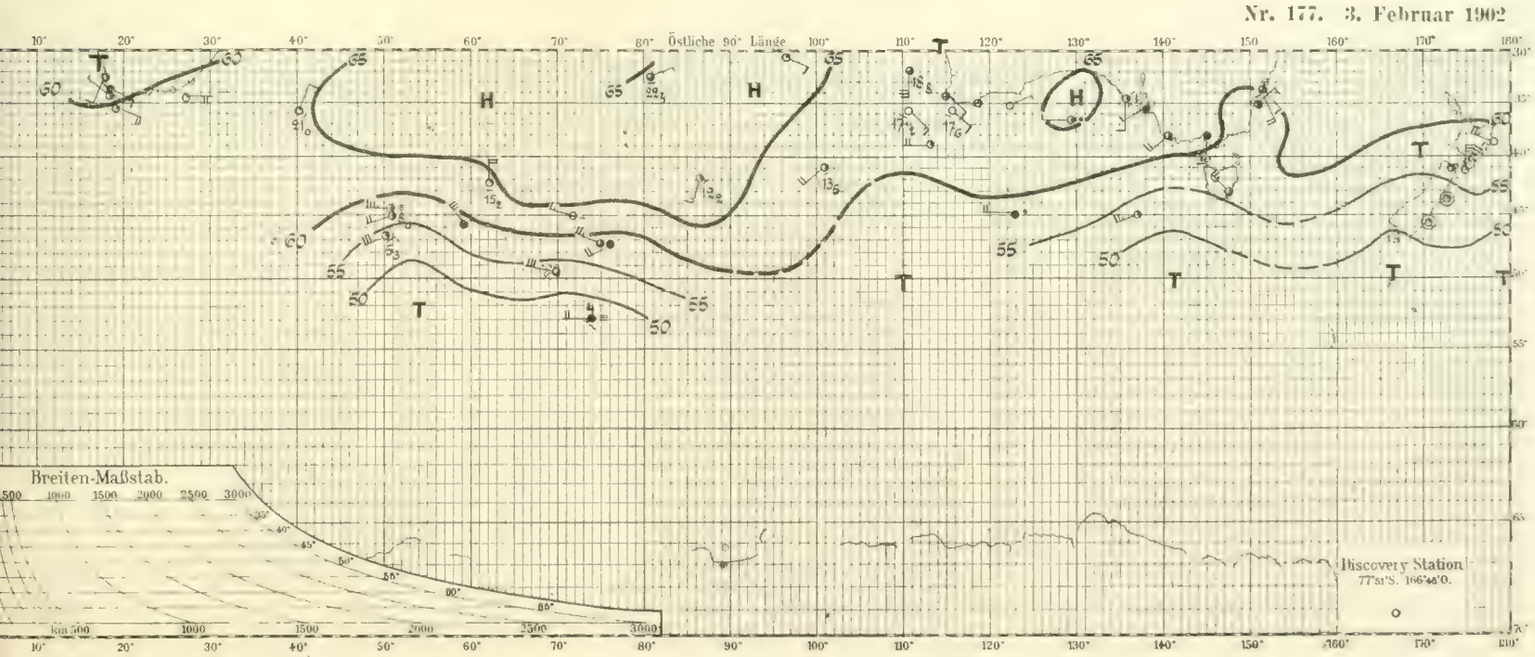

Nr. 178. 4. Februar 1902

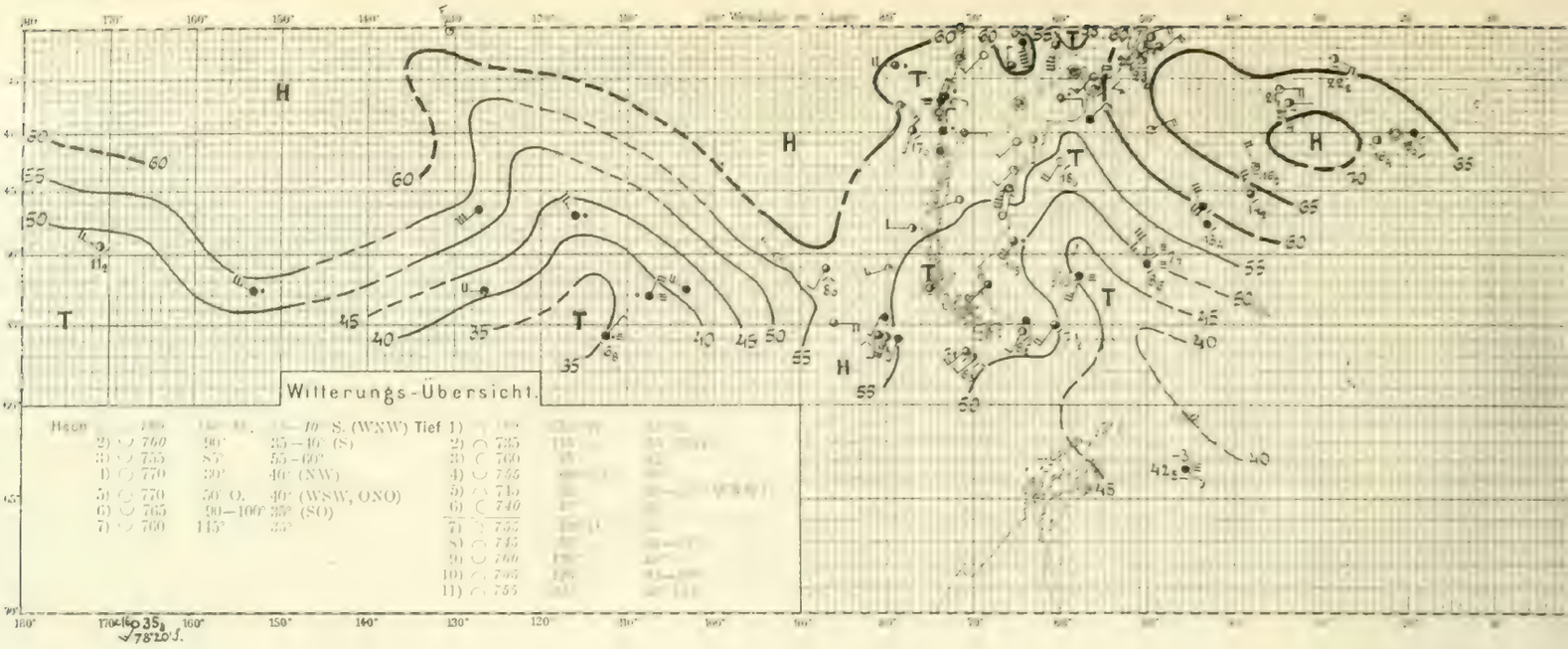

Nr. 179. 5. Februar 1902

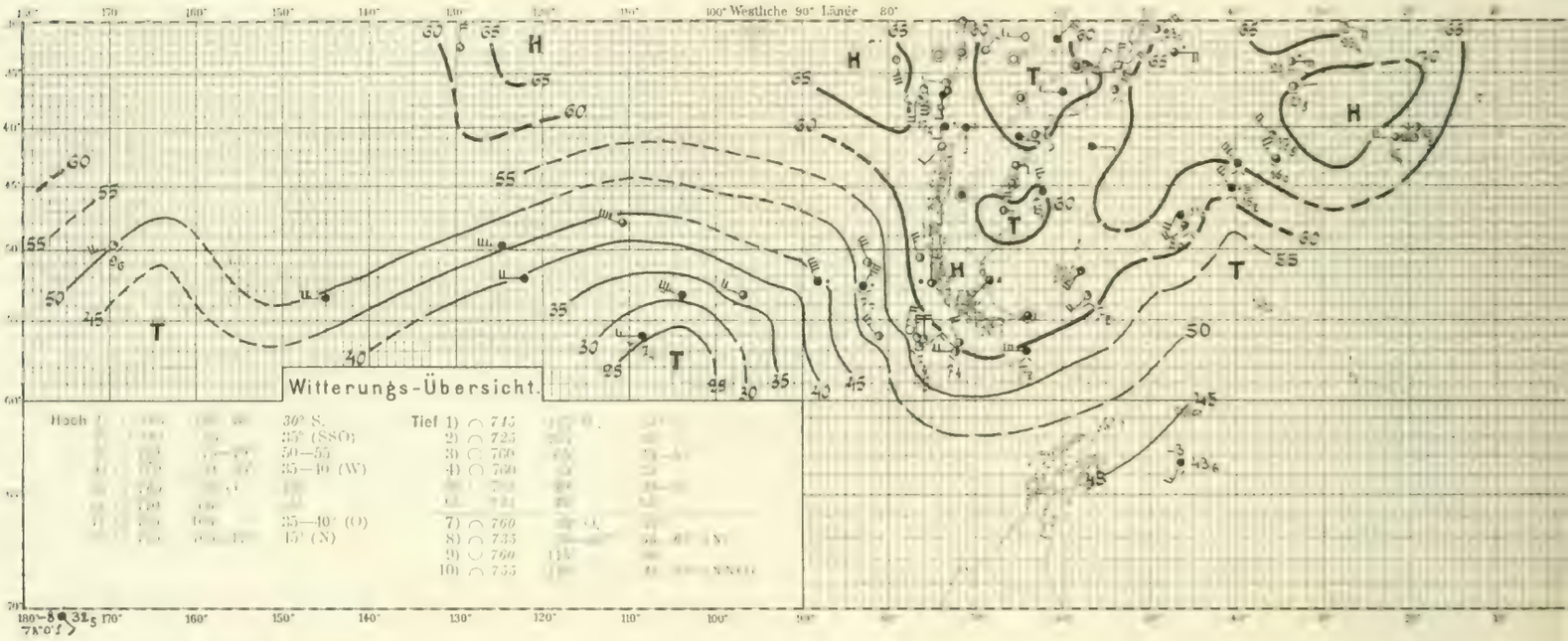

Nr. 180. 6. Februar 1902

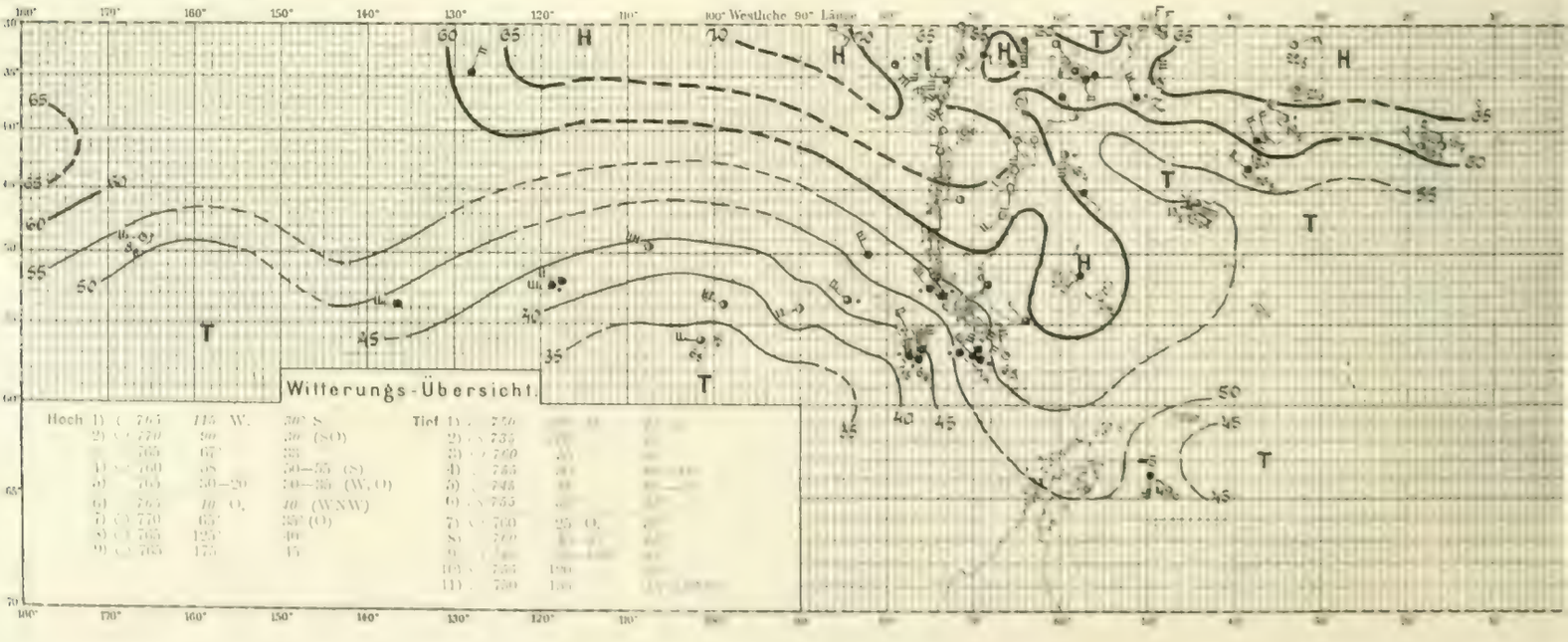

Nr. 178. 4. Februar 1902

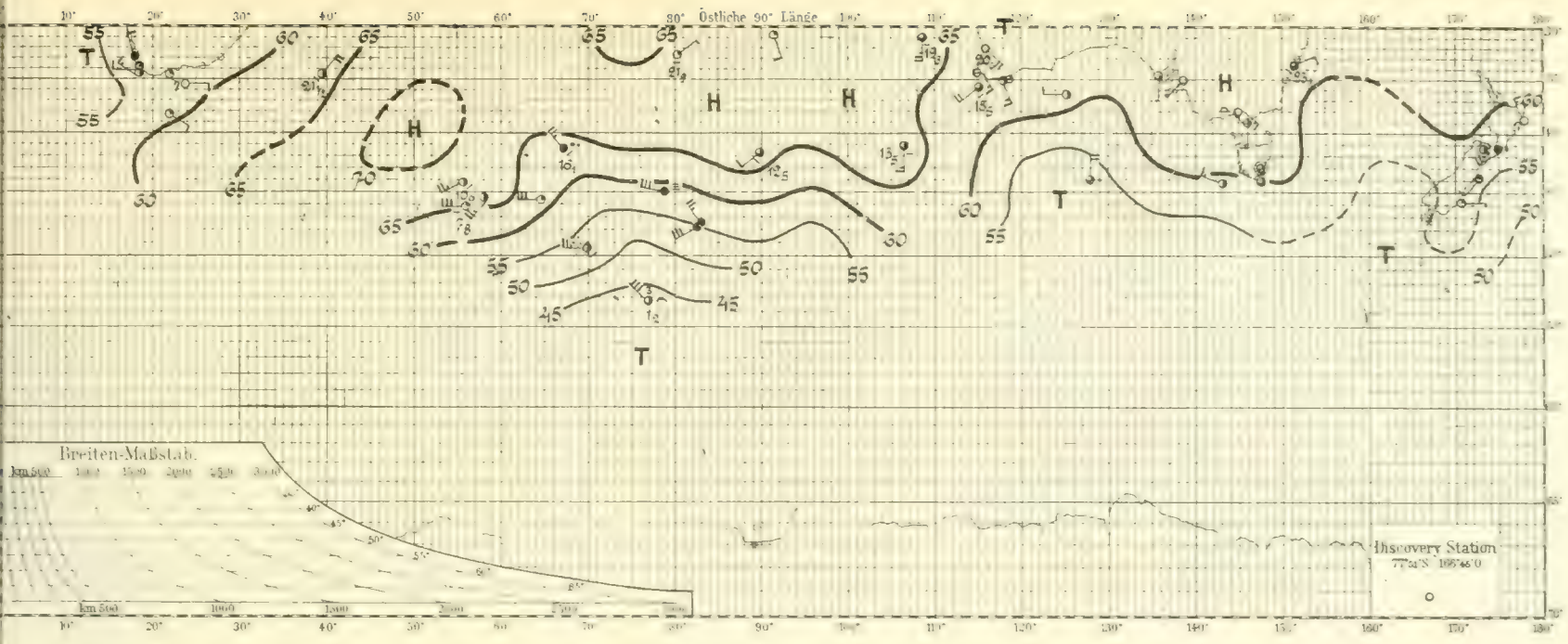

Nr. 179. 5. Februar 1902

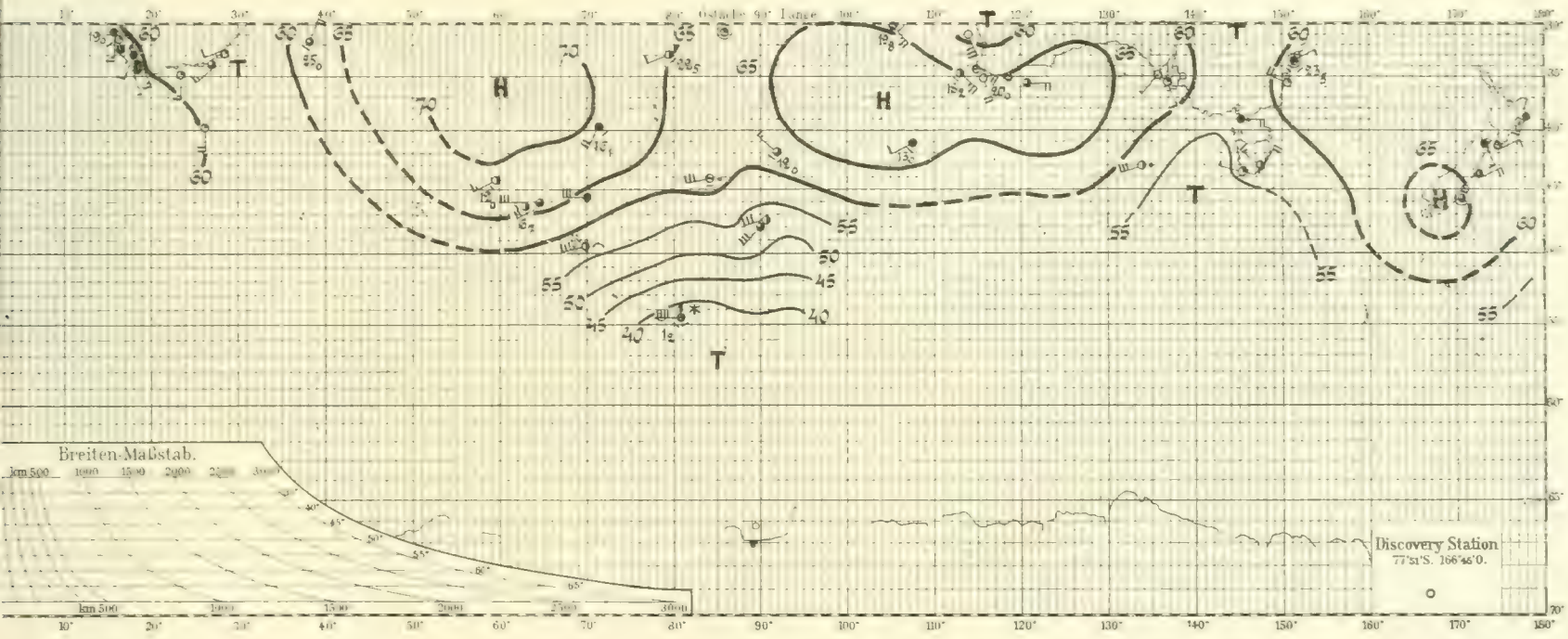

Nr. 180. 6. Februar 1902

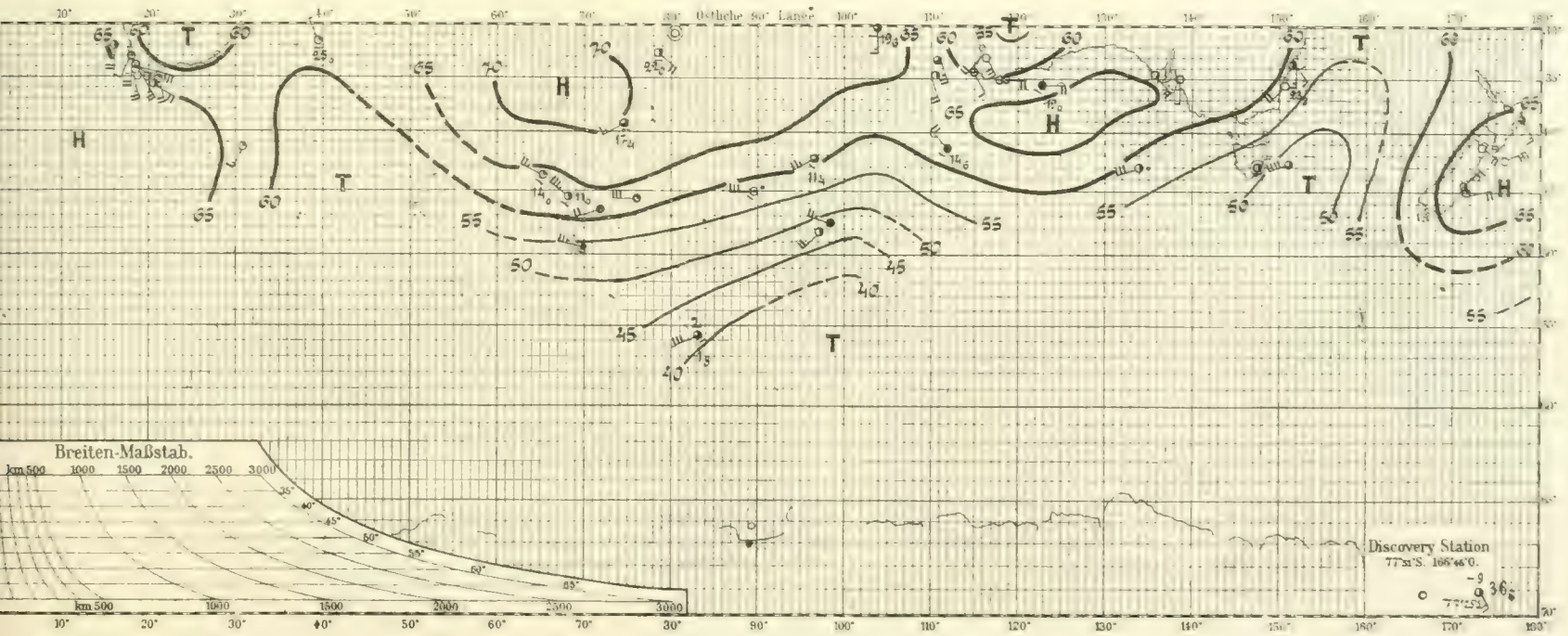

Nr. 181. 7. Februar 1902

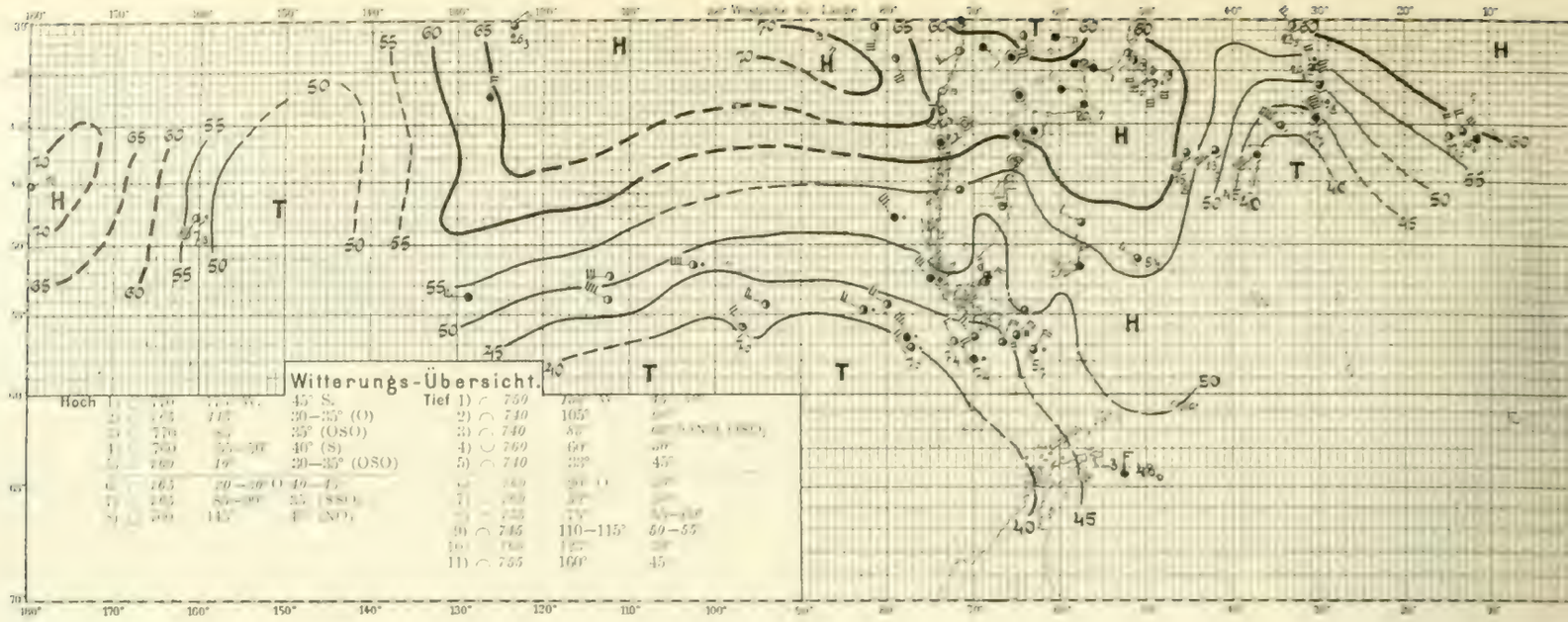

Nr. 182. 8. Februar 1902

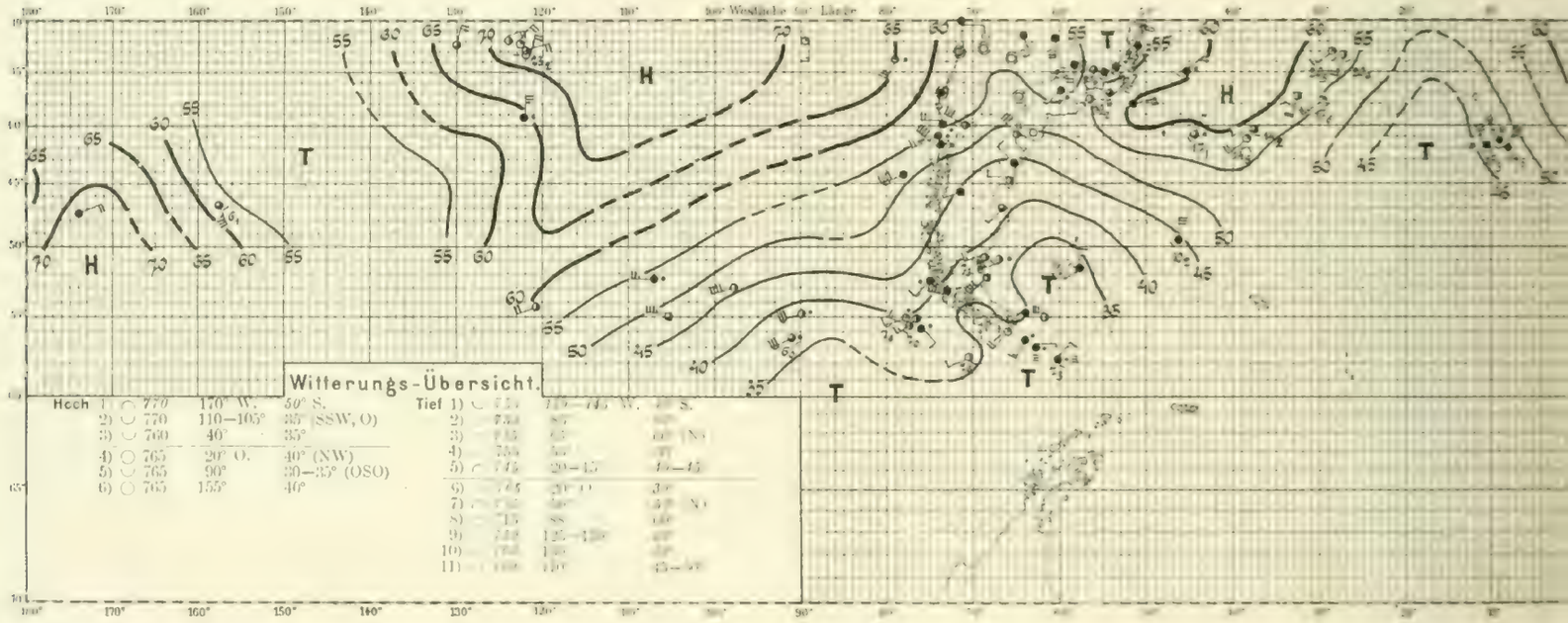

Nr. 183. 9. Februar 1902

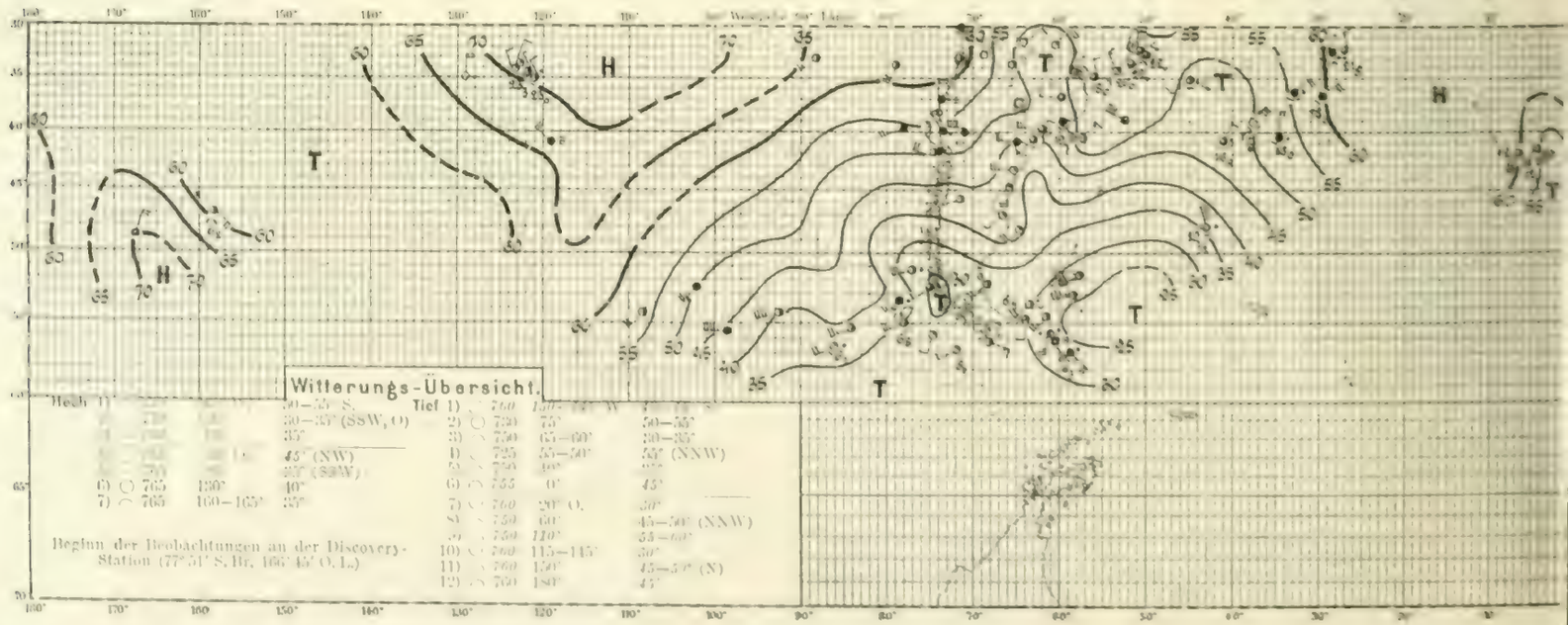

Nr. 181. 7. Februar 1902

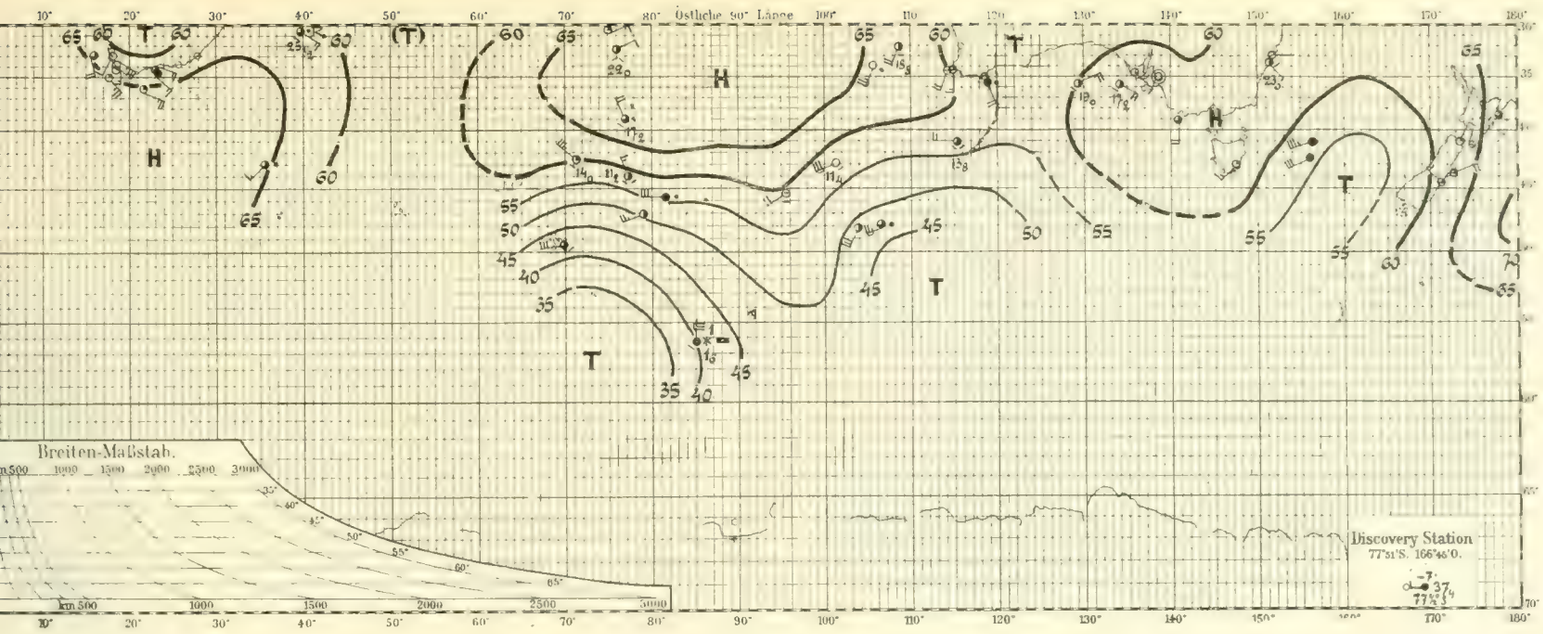

Nr. 182. 8. Februar 1902

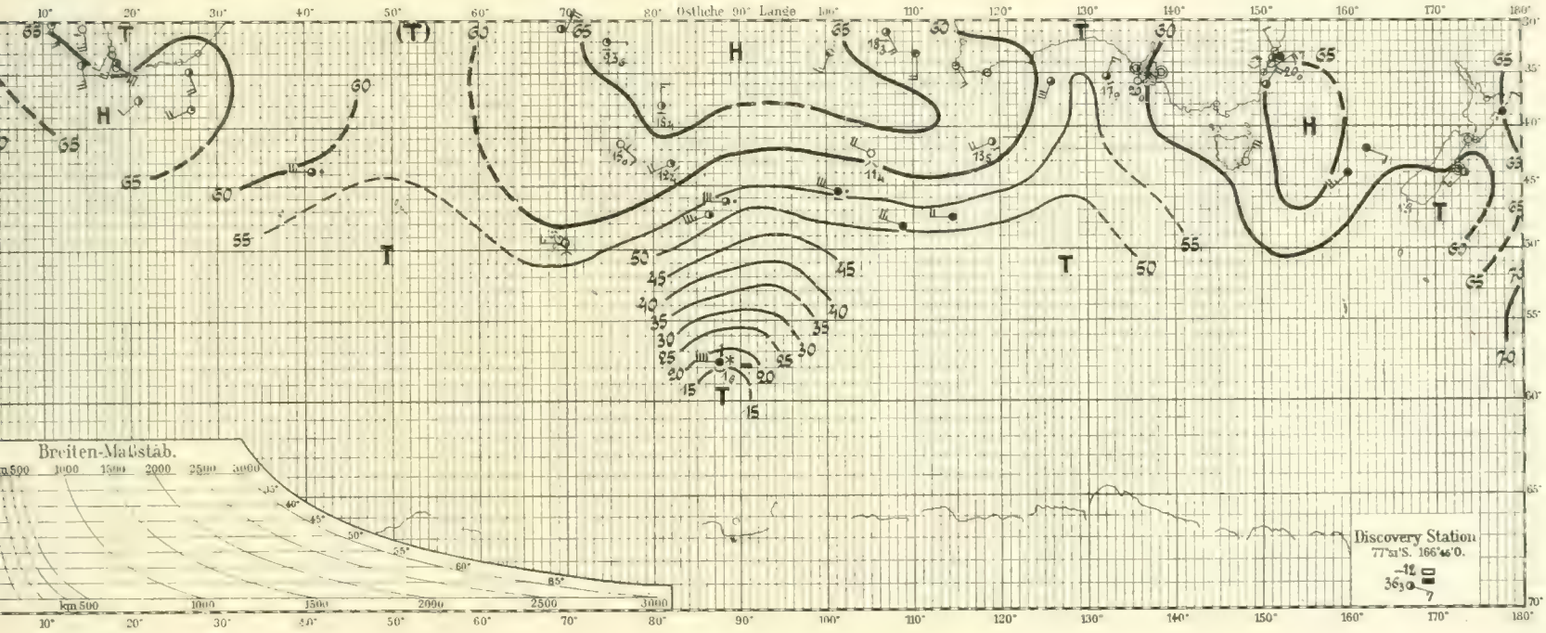

Nr. 183. 9. Februar 1902

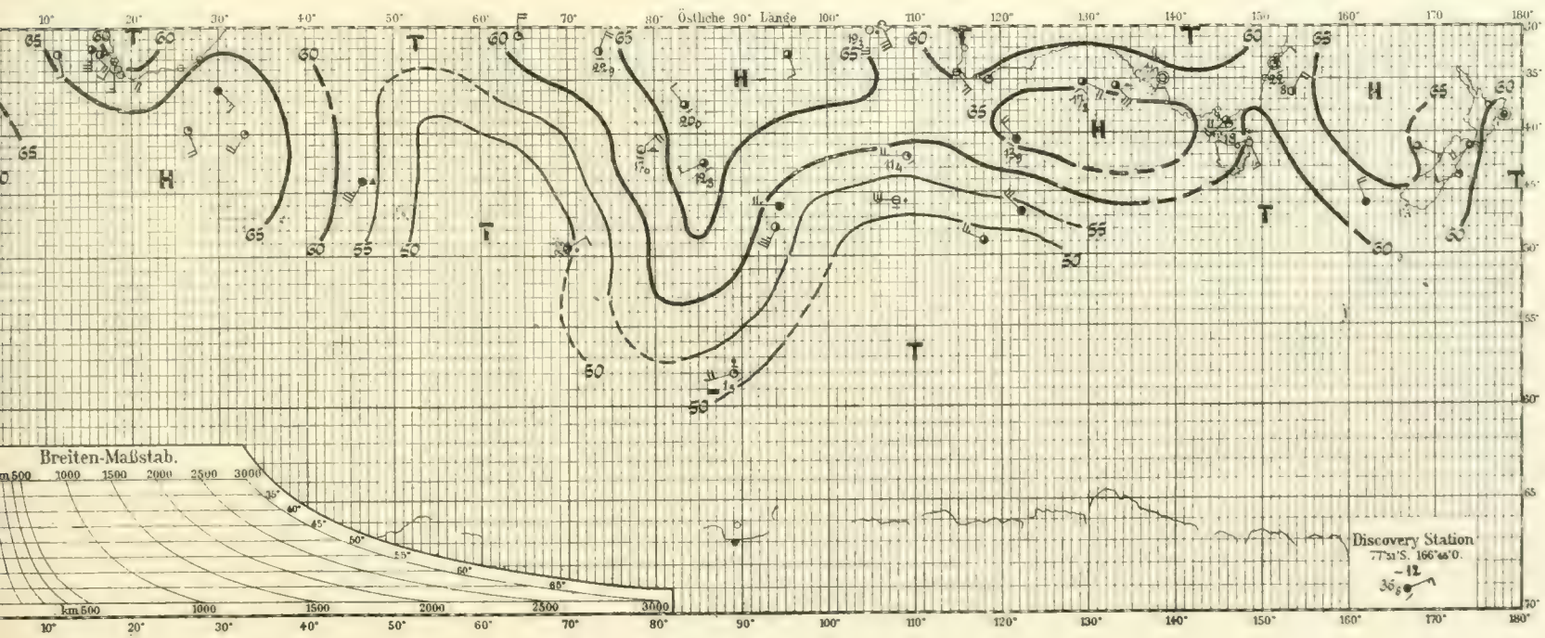

Nr. 184. 10. Februar 1902

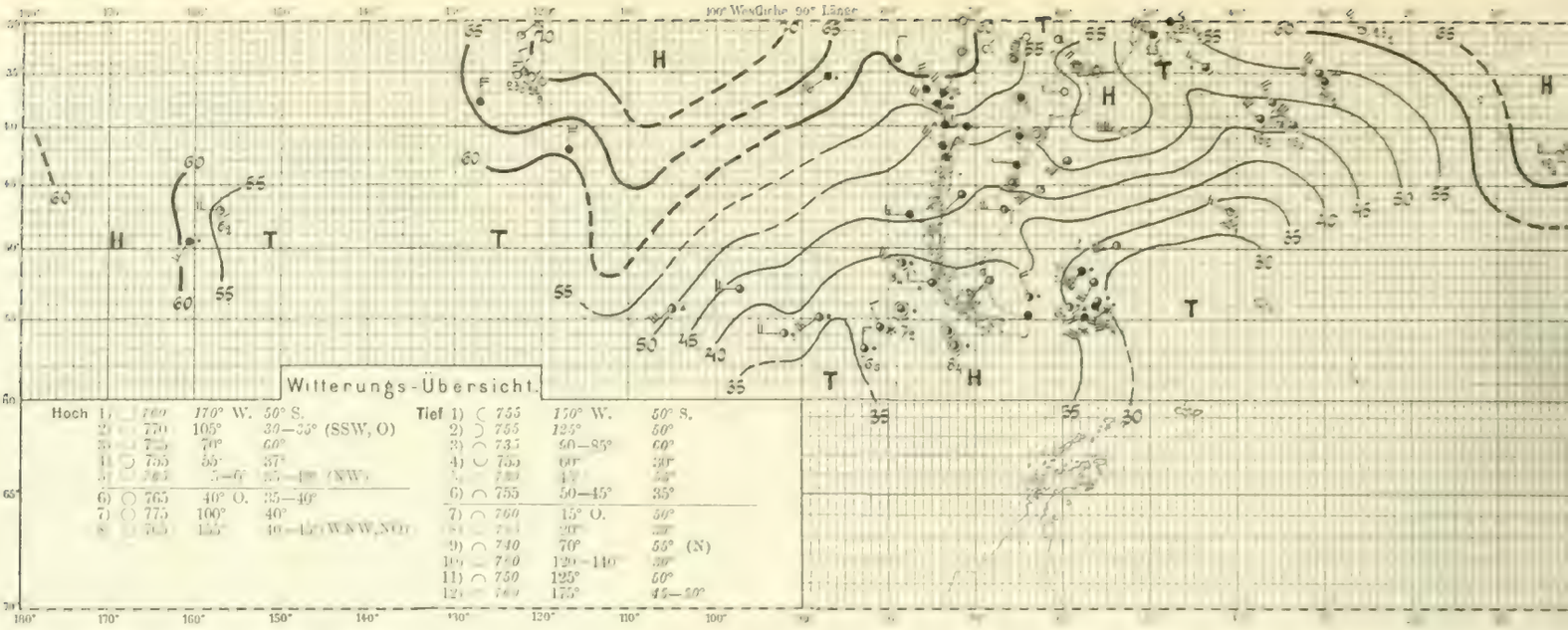

Nr. 185. 11. Februar 1902

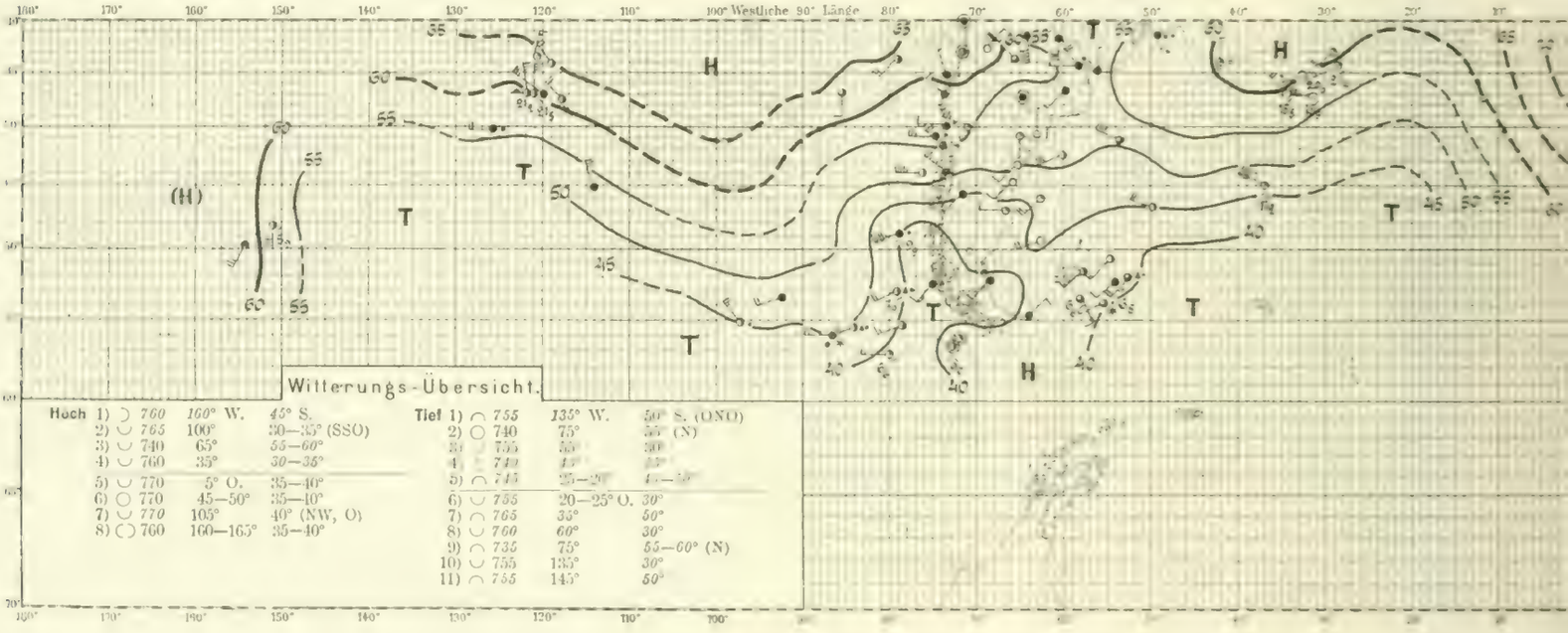

Nr. 186. 12. Februar 1902

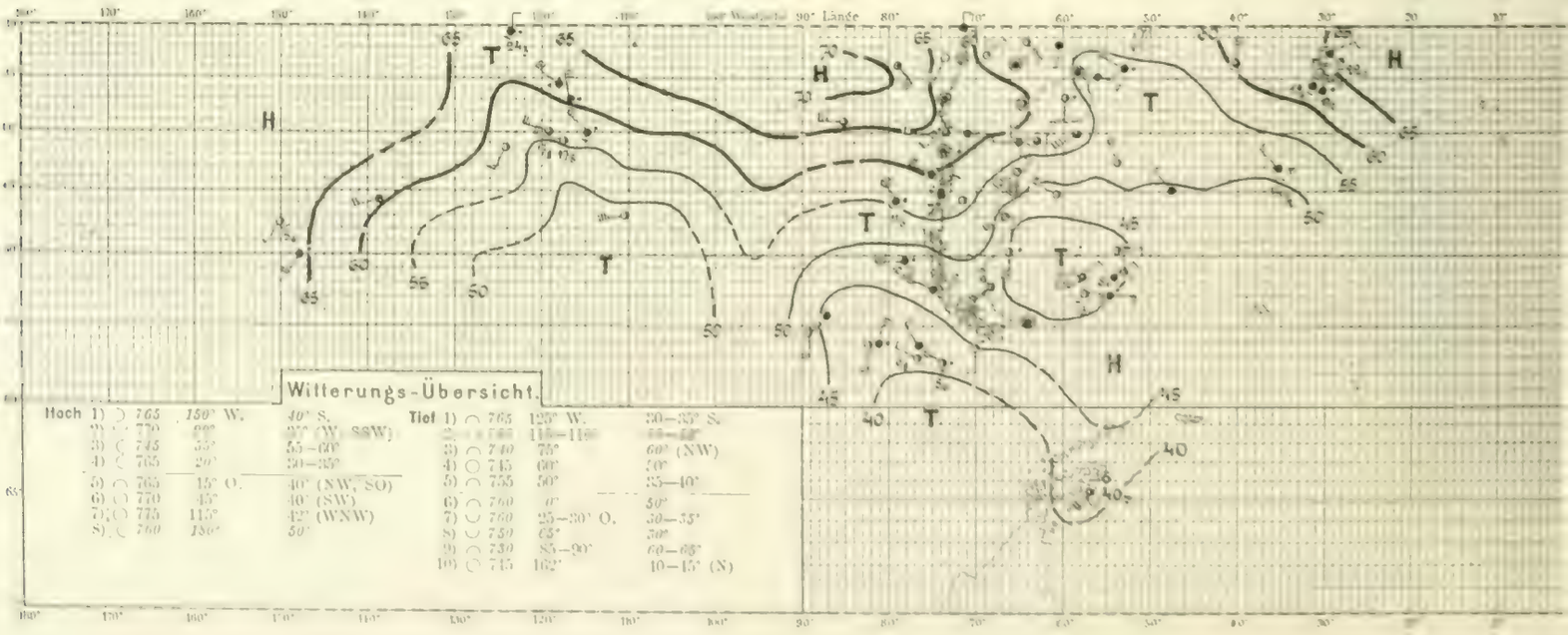

Nr. 184. 10. Februar 1902

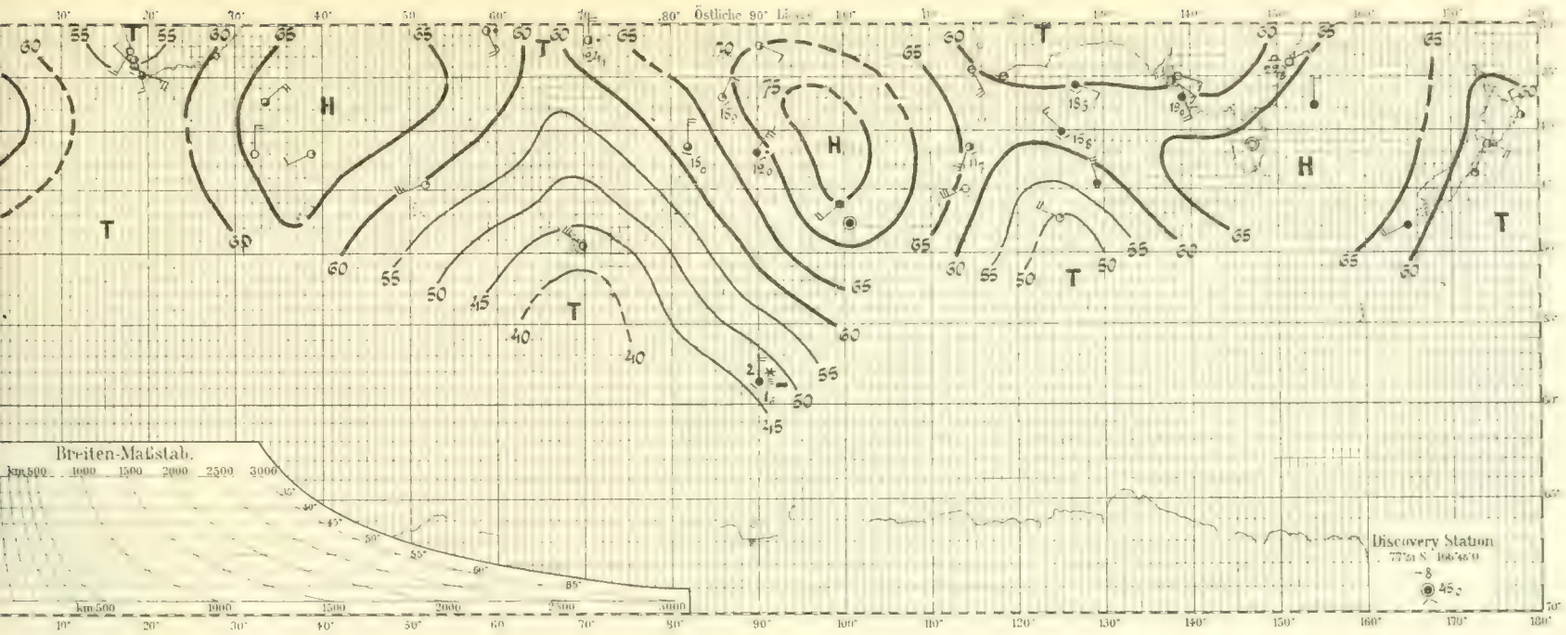

Nr. 185. 11. Februar 1902

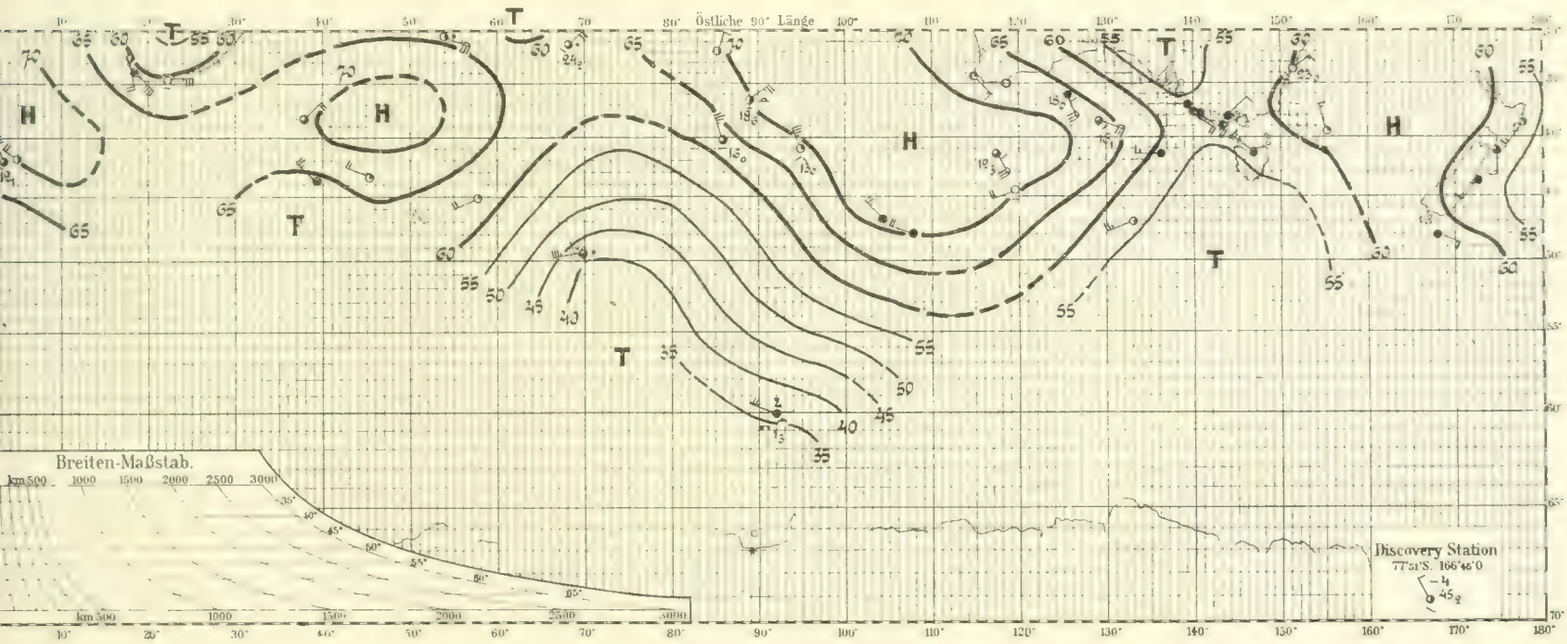

Nr. 186. 12. Februar 1902

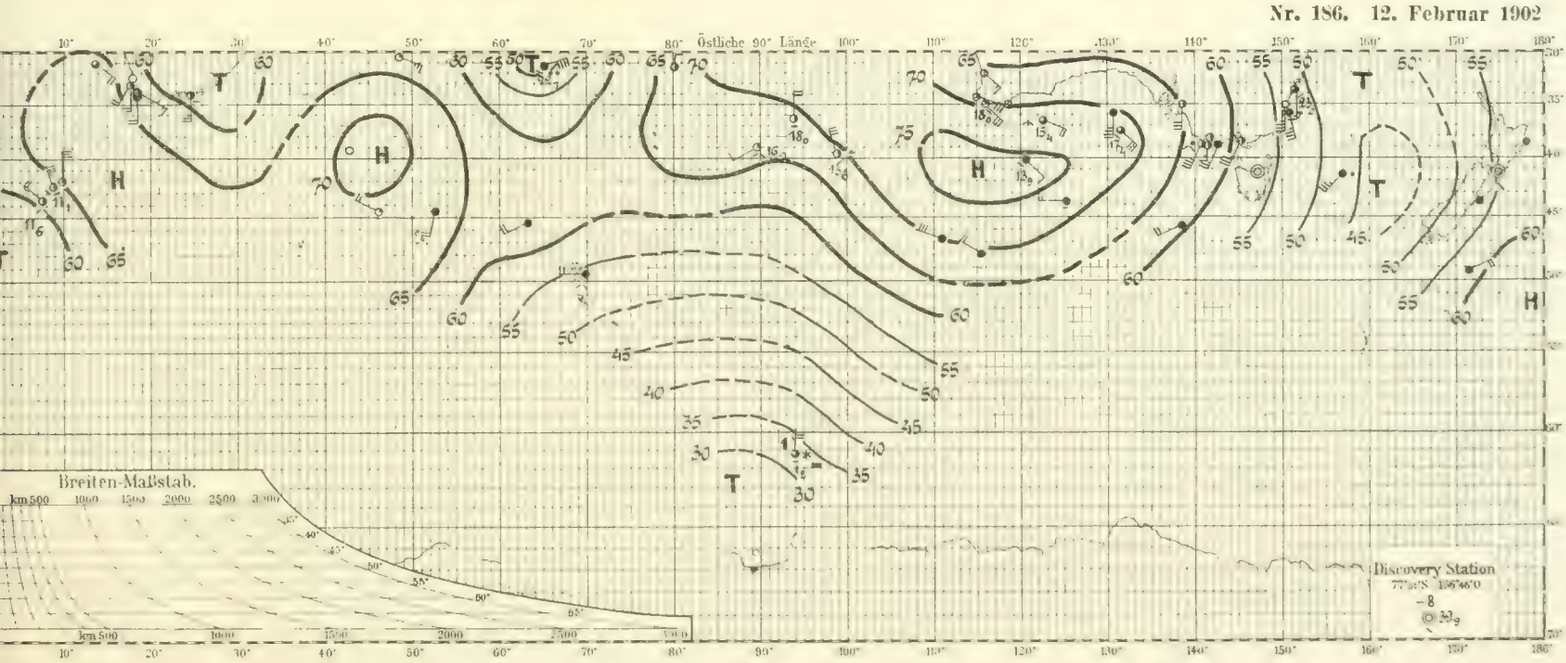

Nr. 187. 13. Februar 1902

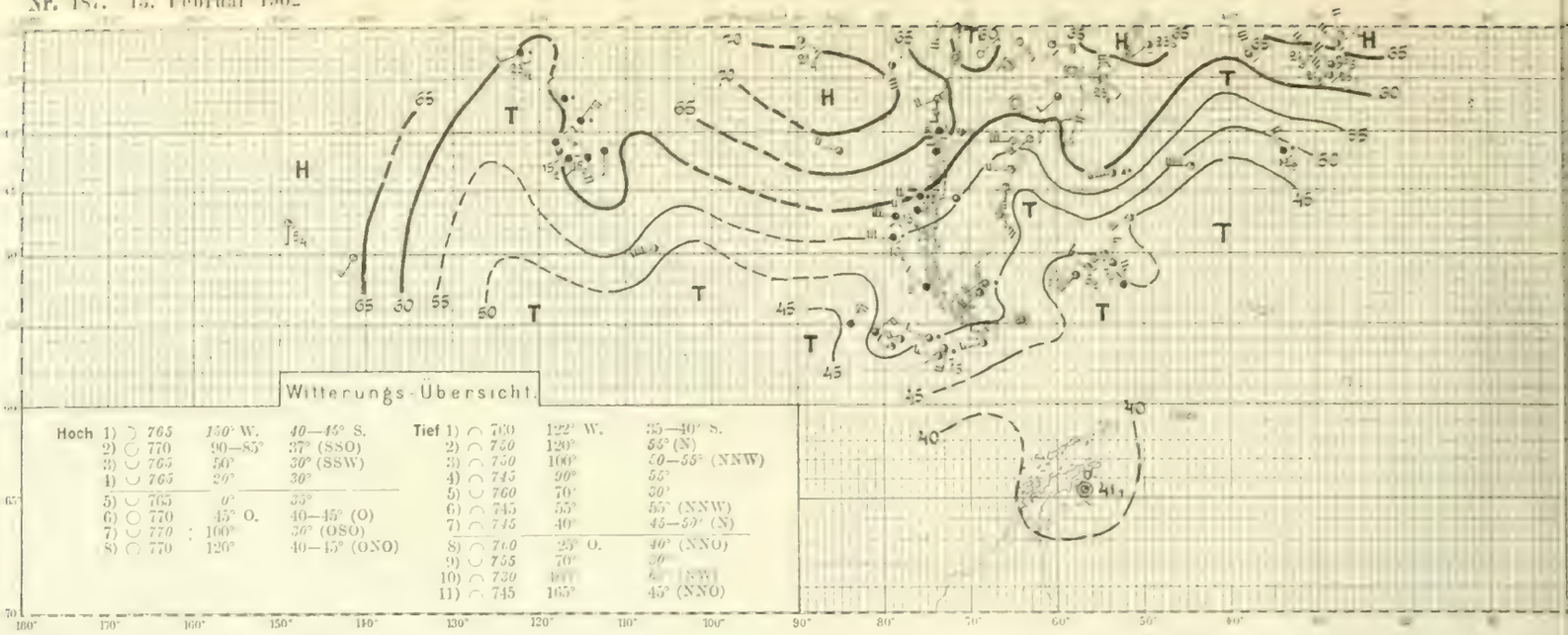

Hoch	1)	☽ 765	150° W.	40—45° S.	Tief	1) ☾ 730	122° W.	35—40° S.
	2)	○ 770	90—85°	37° (SSO)		2) ☾ 750	120°	55° (N)
	3)	☽ 765	50°	30° (SSW)		3) ☾ 750	100°	50—55° (NNW)
	4)	☽ 765	20°	30°		4) ☾ 745	90°	55°
	5)	☽ 765	0°	35°		5) ☽ 760	70°	50°
	6)	○ 770	45° O.	40—45° (O)		6) ☾ 745	55°	55° (NNW)
	7)	☽ 770	100°	30° (OSO)		7) ☾ 745	40°	45—50° (N)
	8)	☾ 770	120°	40—45° (ONO)		8) ☾ 740	25° O.	40° (NNO)
						9) ☽ 755	70°	30°
						10) ☾ 730	80°	55° (NW)
						11) ☾ 745	165°	45° (NNO)

Nr. 188. 14. Februar 1902

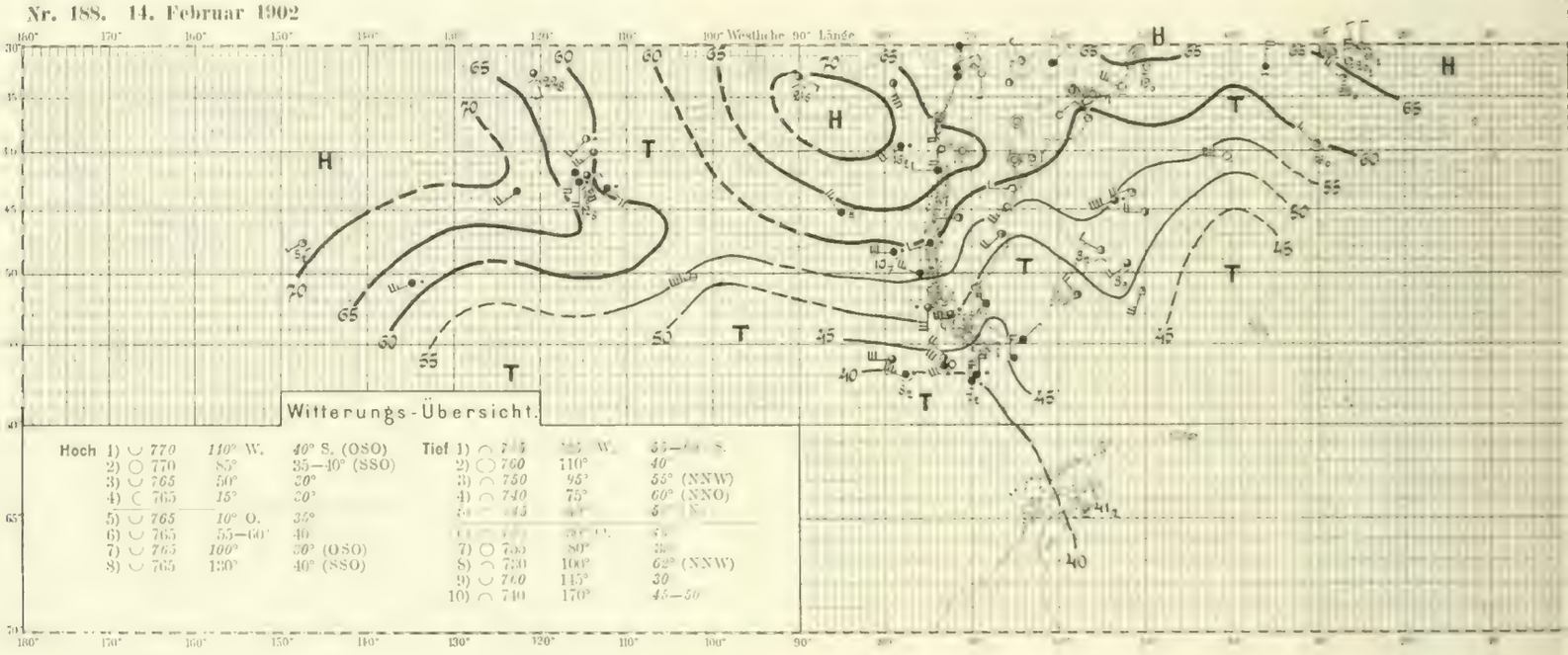

Hoch	1)	☽ 770	110° W.	40° S. (OSO)	Tief	1) ☾ 745	[illegible] W.	55—[illegible] S.
	2)	○ 770	85°	35—40° (SSO)		2) ○ 760	110°	40°
	3)	☽ 765	50°	30°		3) ☾ 750	95°	55° (NNW)
	4)	☾ 765	15°	20°		4) ☾ 740	75°	60° (NNO)
	5)	☽ 765	10° O.	35°		5) ☾ 745	40°	50° (N)
	6)	☽ 765	55—60°	40		[illegible]	[illegible]	[illegible]
	7)	☽ 765	100°	30° (OSO)		7) ○ 755	80°	35°
	8)	☽ 765	130°	40° (SSO)		8) ☽ 750	100°	62° (NNW)
						9) ☽ 760	145°	30°
						10) ☾ 740	170°	45—50°

Nr. 189. 15. Februar 1902

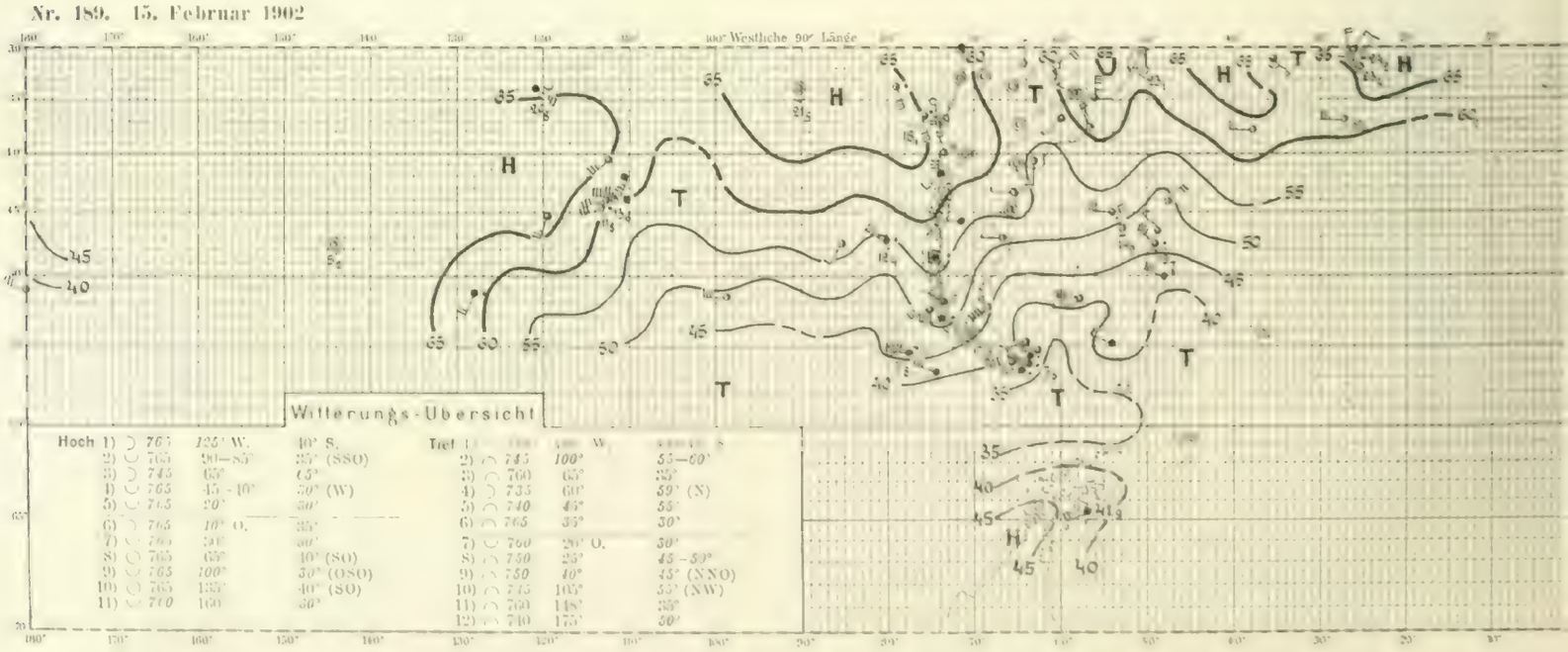

Hoch	1)	☽ 765	125° W.	40° S.	Tief	1) [illegible]	[illegible] W.	[illegible]
	2)	☽ 765	90—85°	35° (SSO)		2) ☾ 745	100°	55—60°
	3)	☽ 745	65°	45°		3) ☾ 760	65°	35°
	4)	☽ 765	45 - 40°	50° (W)		4) ☽ 735	60°	59° (N)
	5)	☽ 765	20°	30°		5) ☾ 740	45°	55°
	6)	☽ 765	10° O.	35°		6) ☾ 765	35°	30°
	7)	☽ 765	50°	30°		7) ☽ 760	20° O.	30°
	8)	○ 765	65°	40° (SO)		8) ☾ 750	25°	45—50°
	9)	☽ 765	100°	50° (OSO)		9) ☾ 750	40°	45° (NNO)
	10)	○ 765	135°	40° (SO)		10) ☾ 745	105°	55° (NW)
	11)	☽ 760	160°	30°		11) ☾ 760	148°	35°
						12) ☾ 740	175°	30°

Nr. 187. 13. Februar 1902

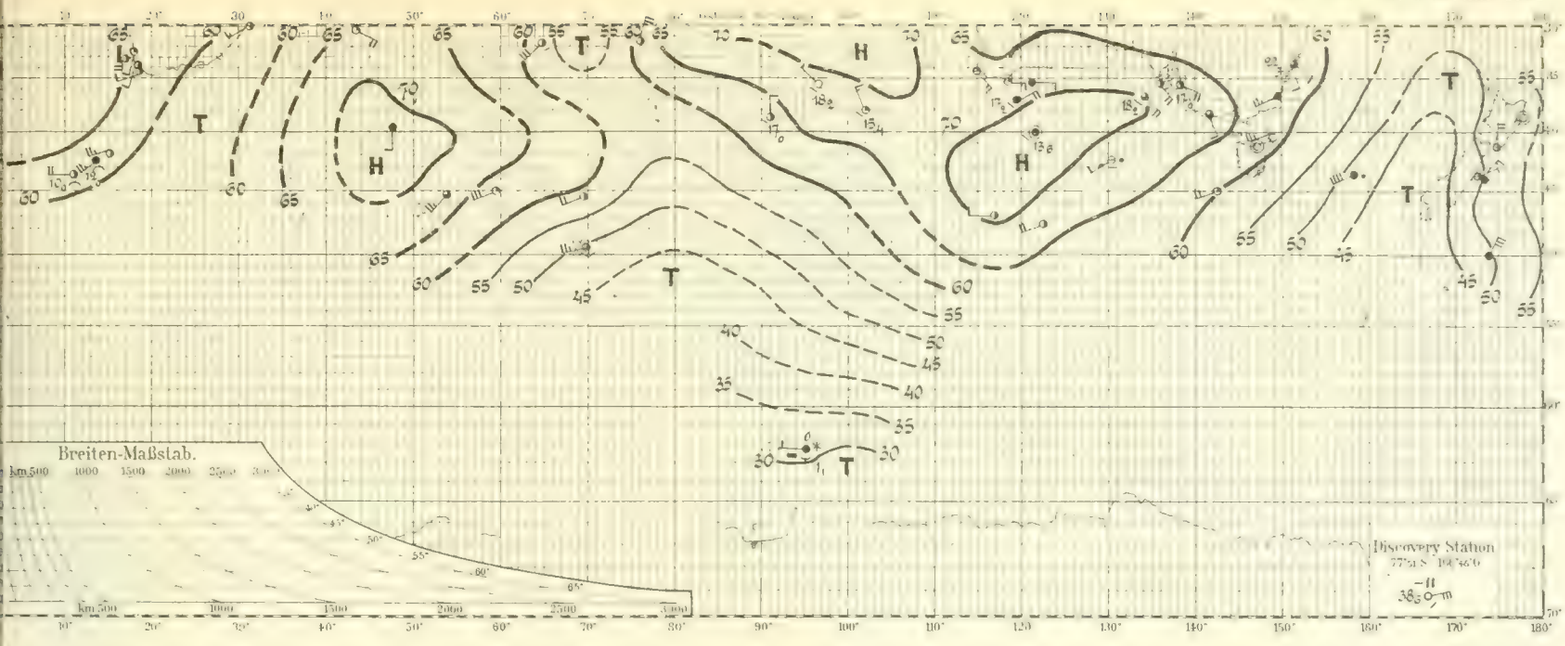

Nr. 188. 14. Februar 1902

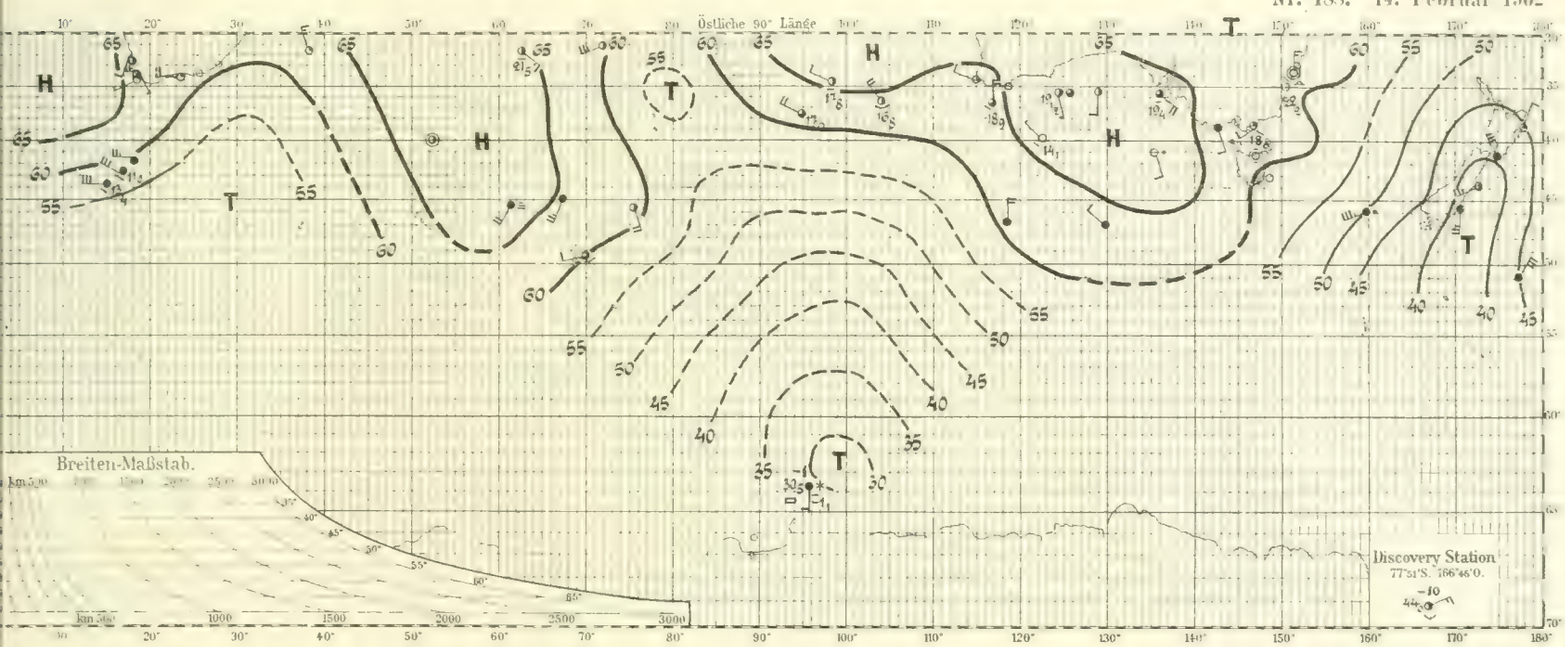

Nr. 189. 15. Februar 1902

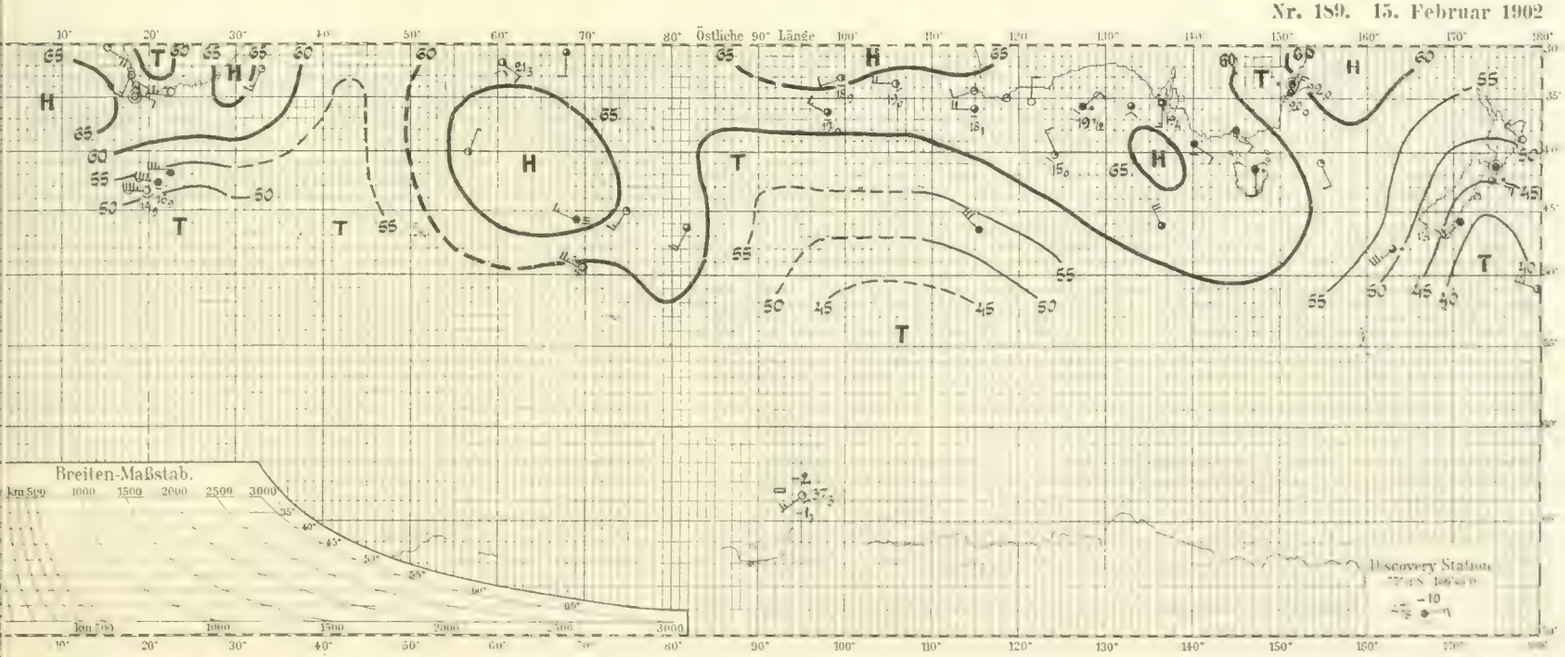

Nr. 190. 16. Februar 1902

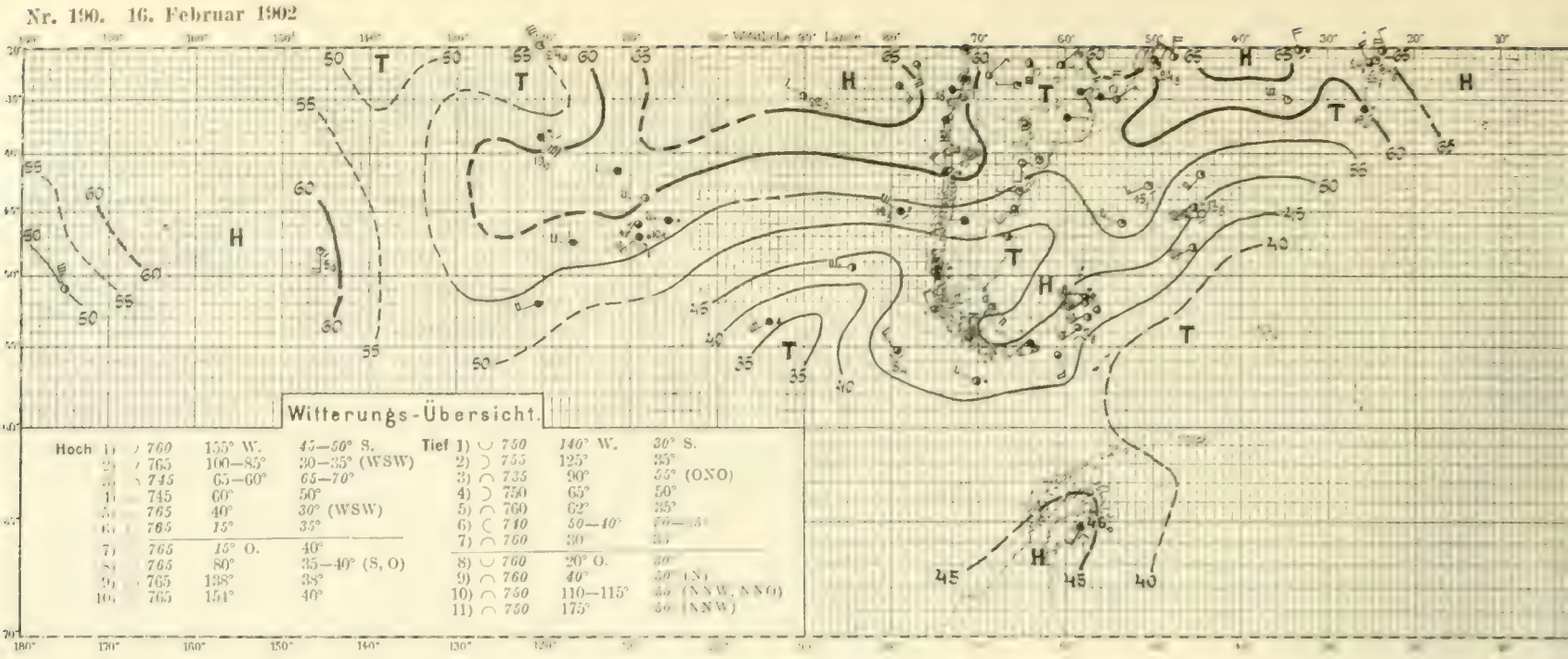

Nr. 191. 17. Februar 1902

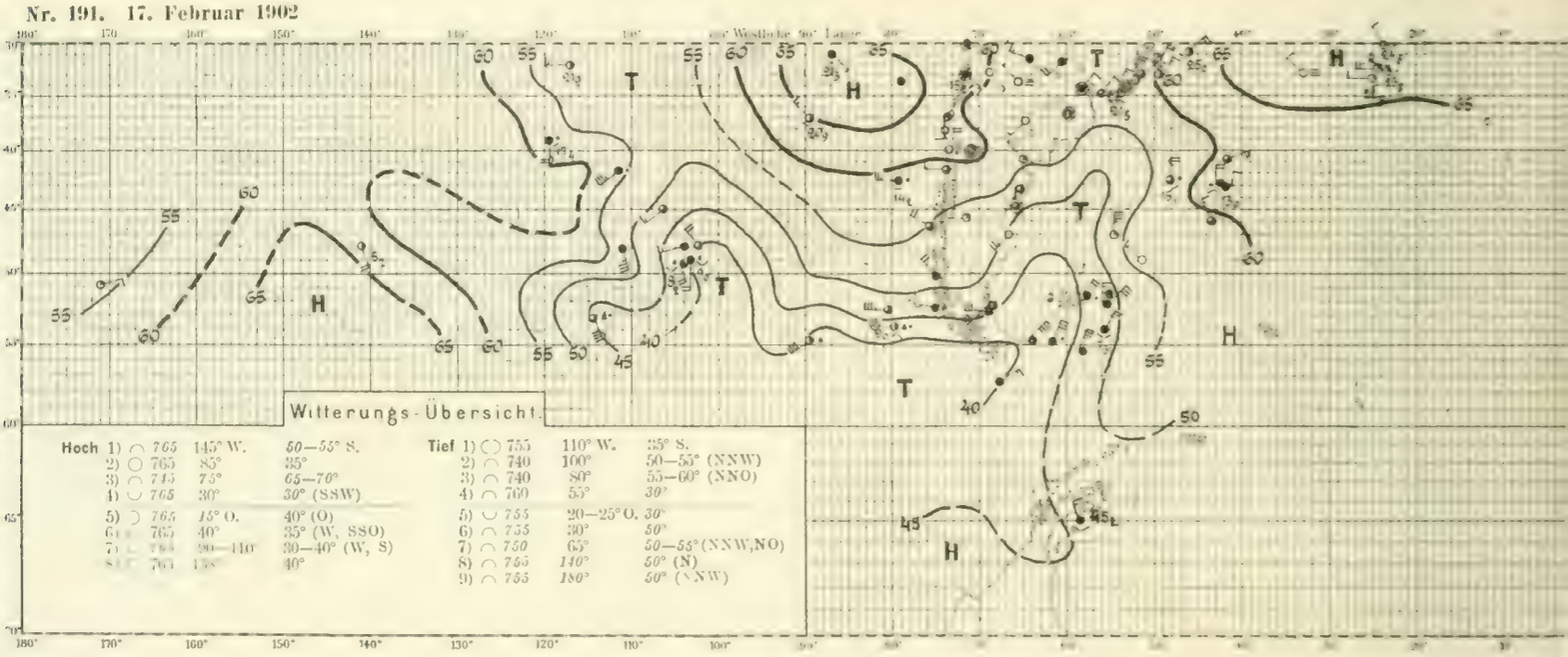

Nr. 192. 18. Februar 1902

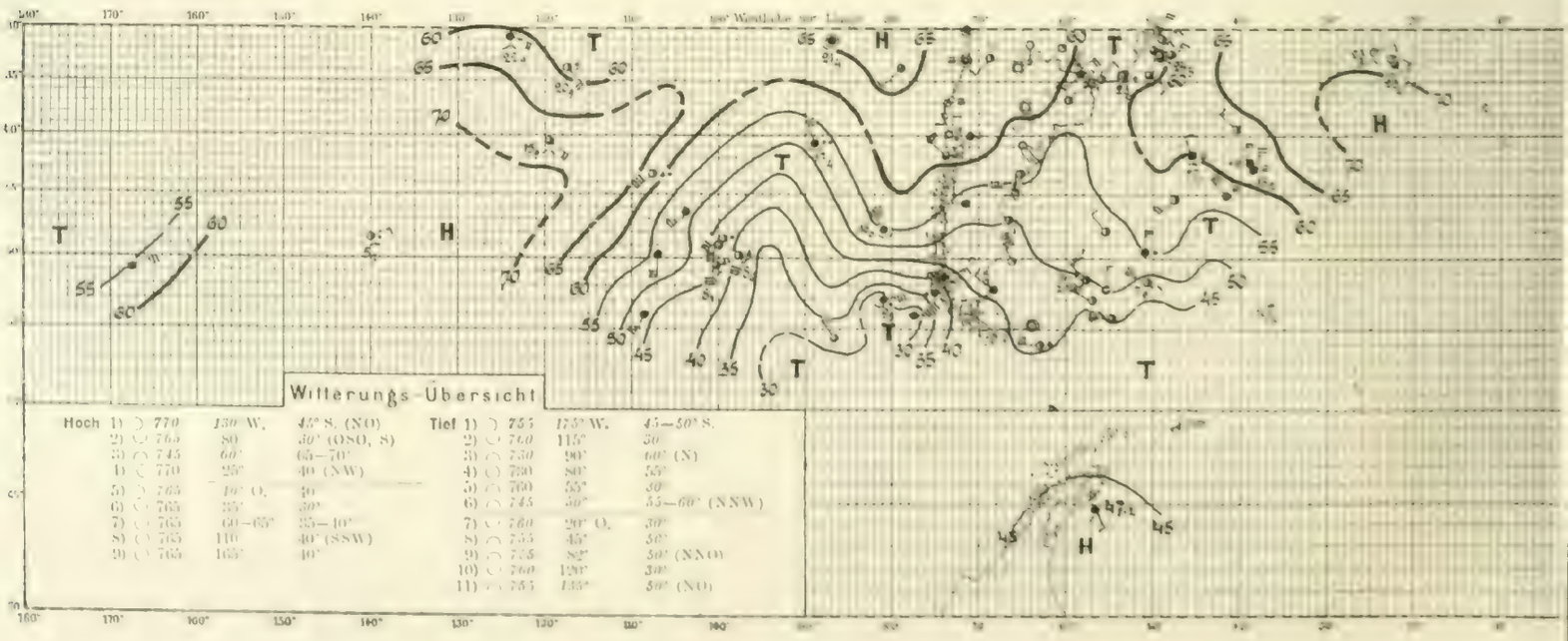

Nr. 190. 16. Februar 1902

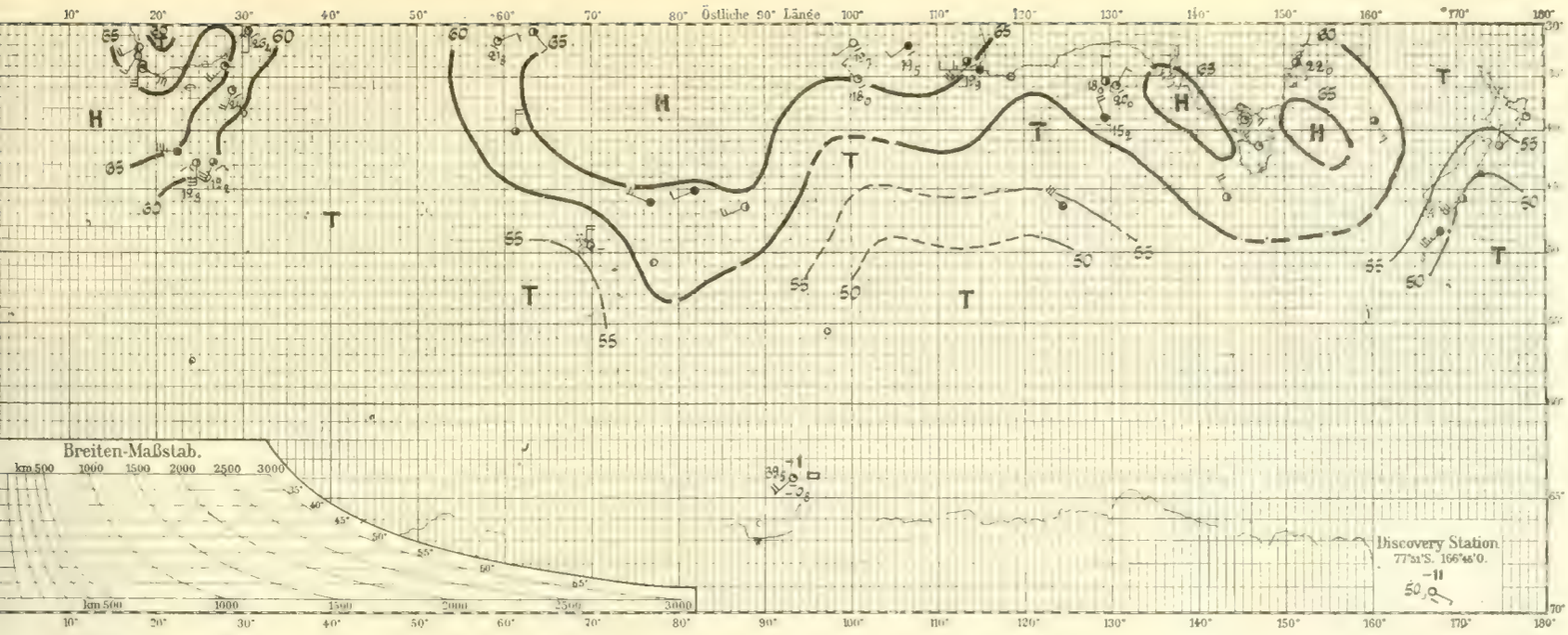

Nr. 191. 17. Februar 1902

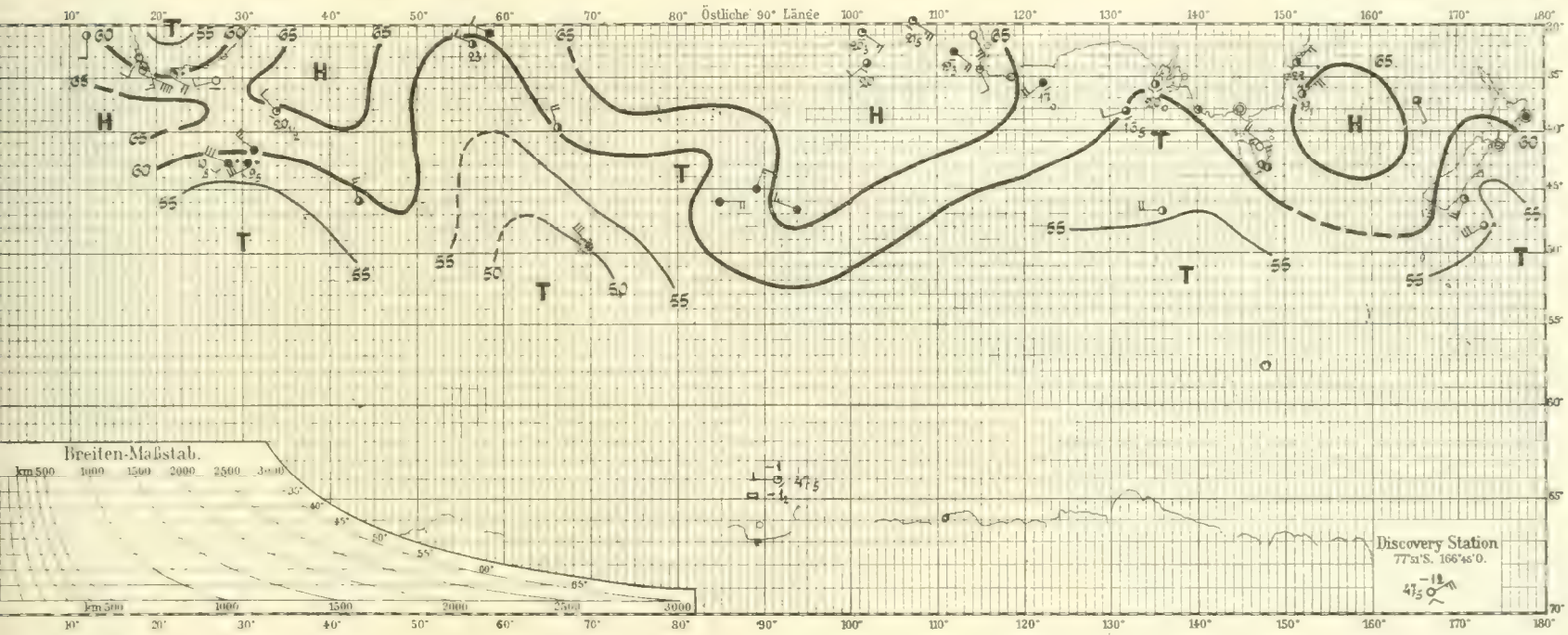

Nr. 192. 18. Februar 1902

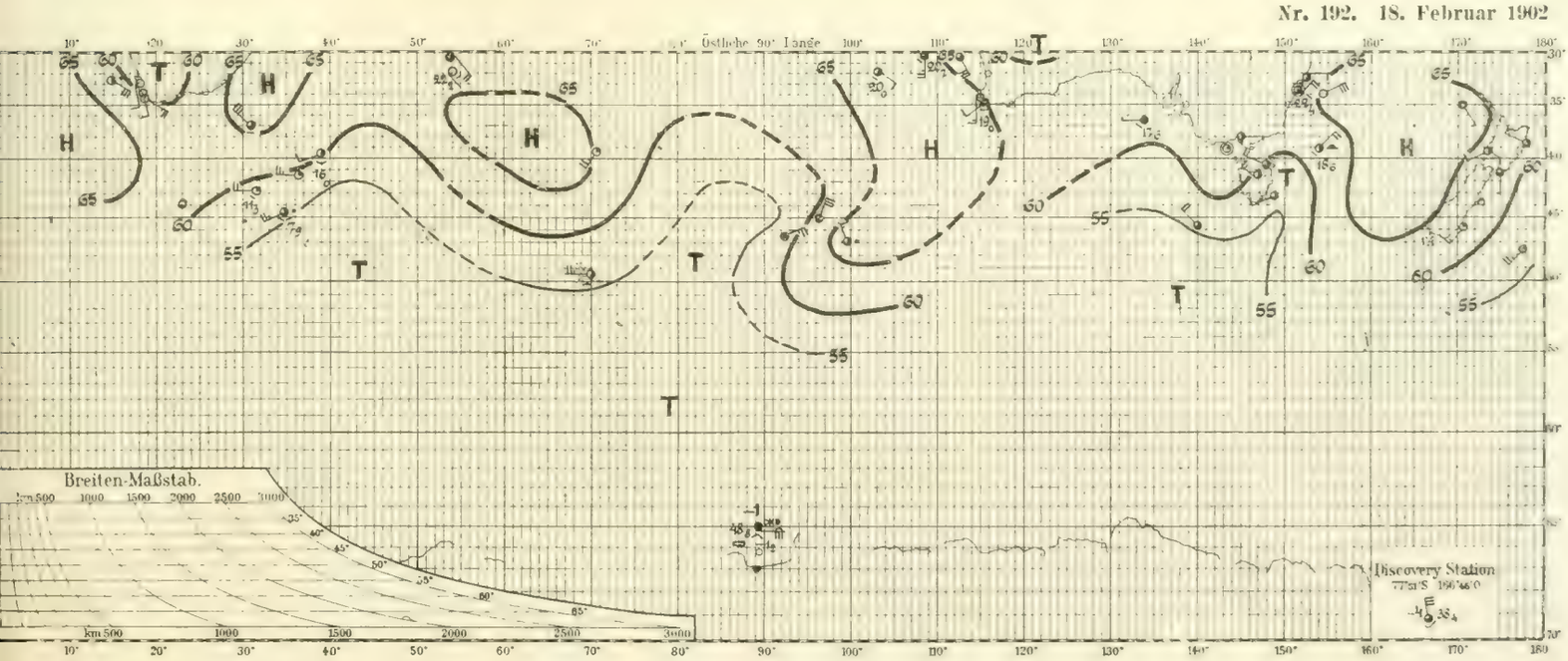

Nr. 193. 19. Februar 1902

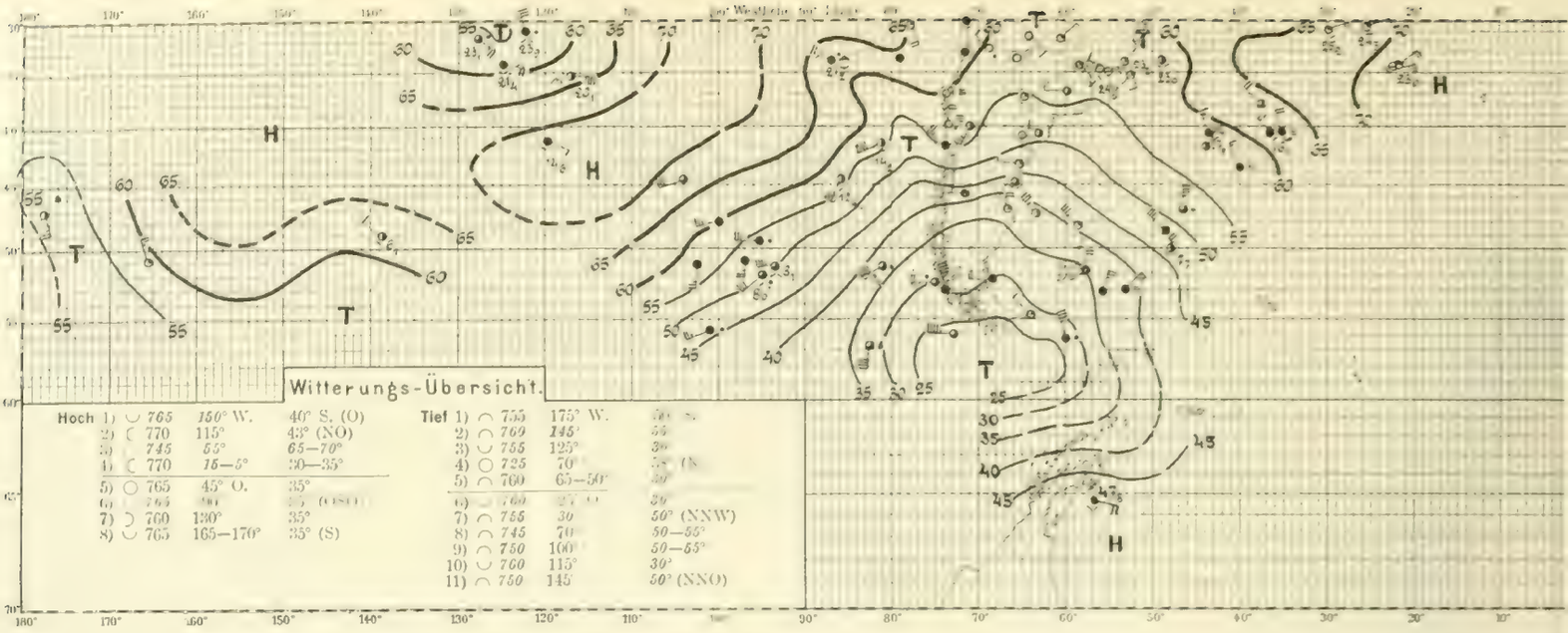

Nr. 194. 20. Februar 1902

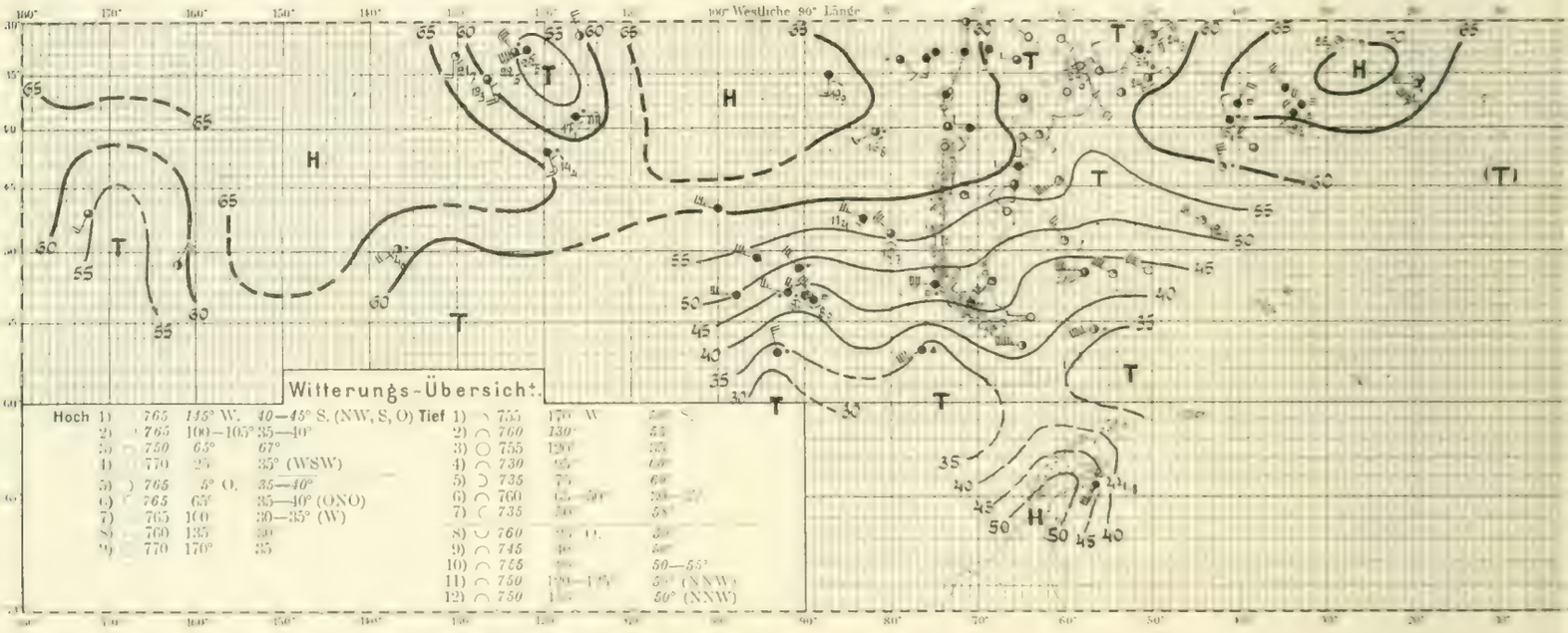

Nr. 195. 21. Februar 1902

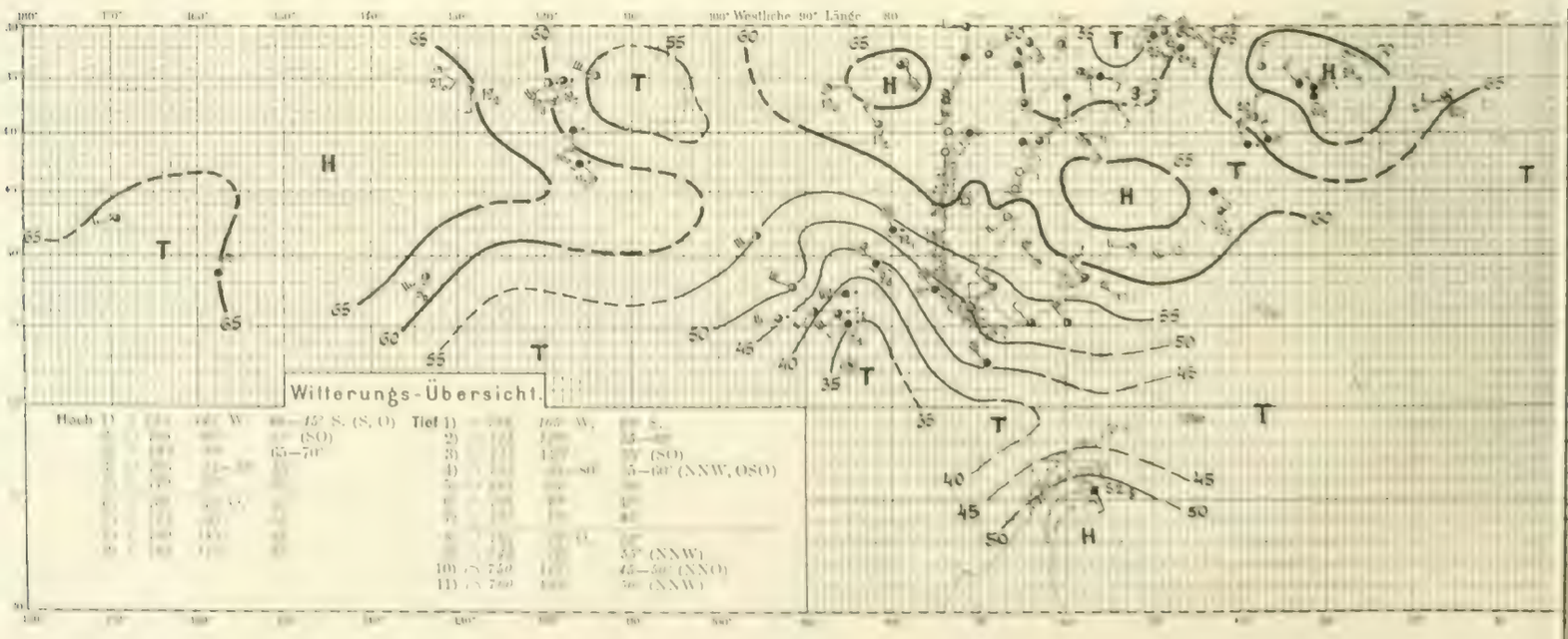

Nr. 193. 19. Februar 1902

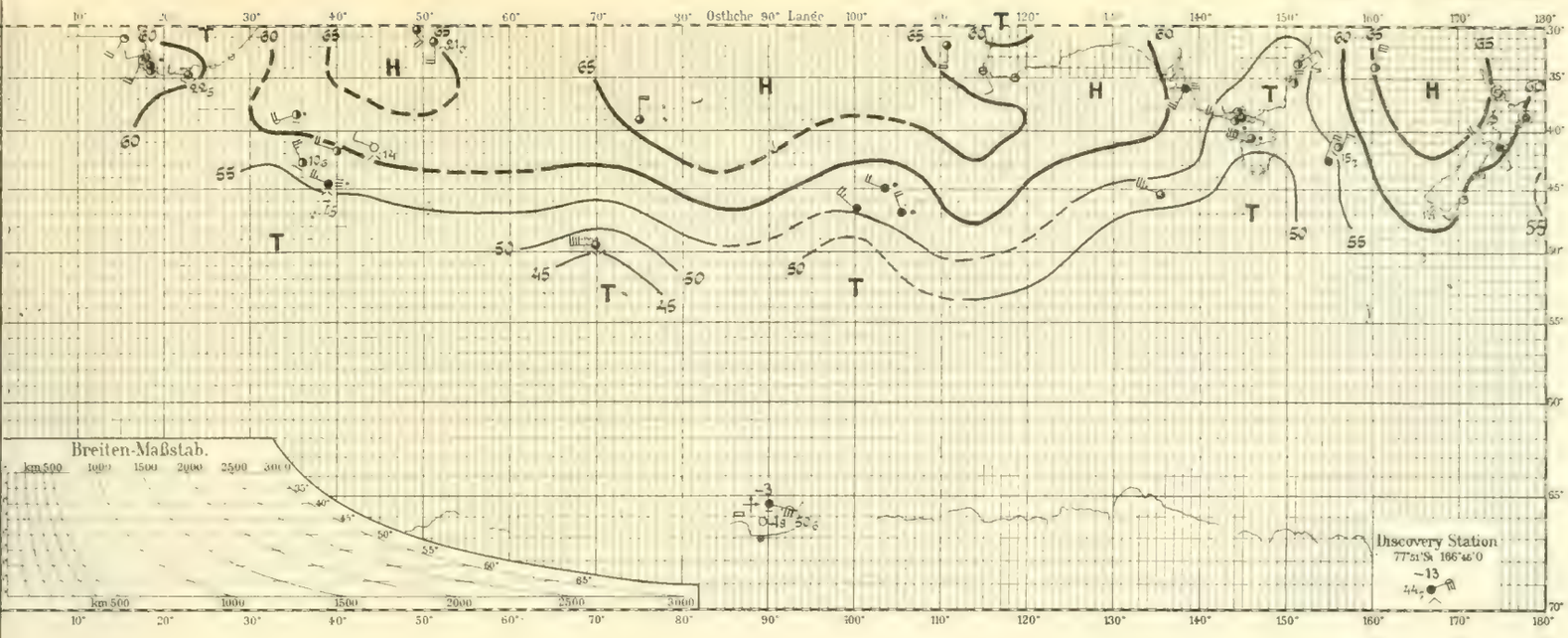

Nr. 194. 20. Februar 1902

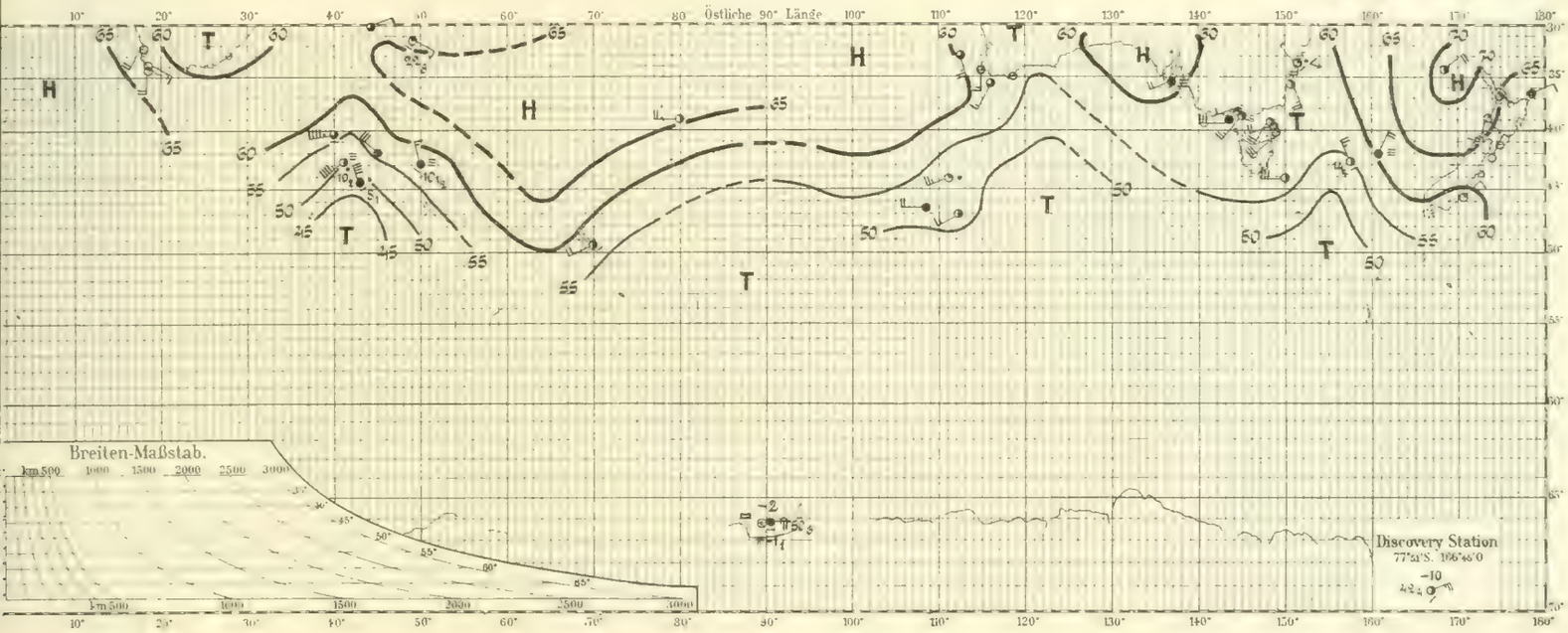

Nr. 195. 21. Februar 1902

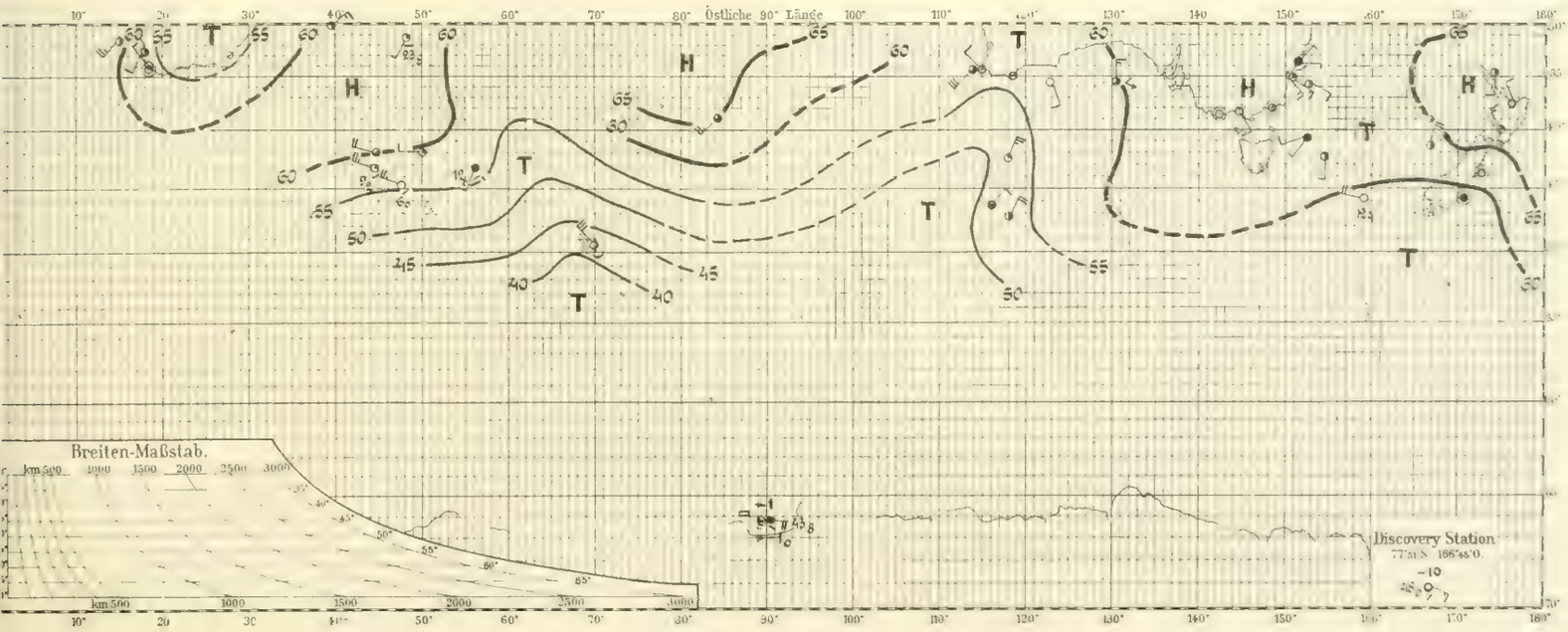

Tafel 66. Nr.

22.—24. Februa

Nr. 196. 22. Februar 1902 *)

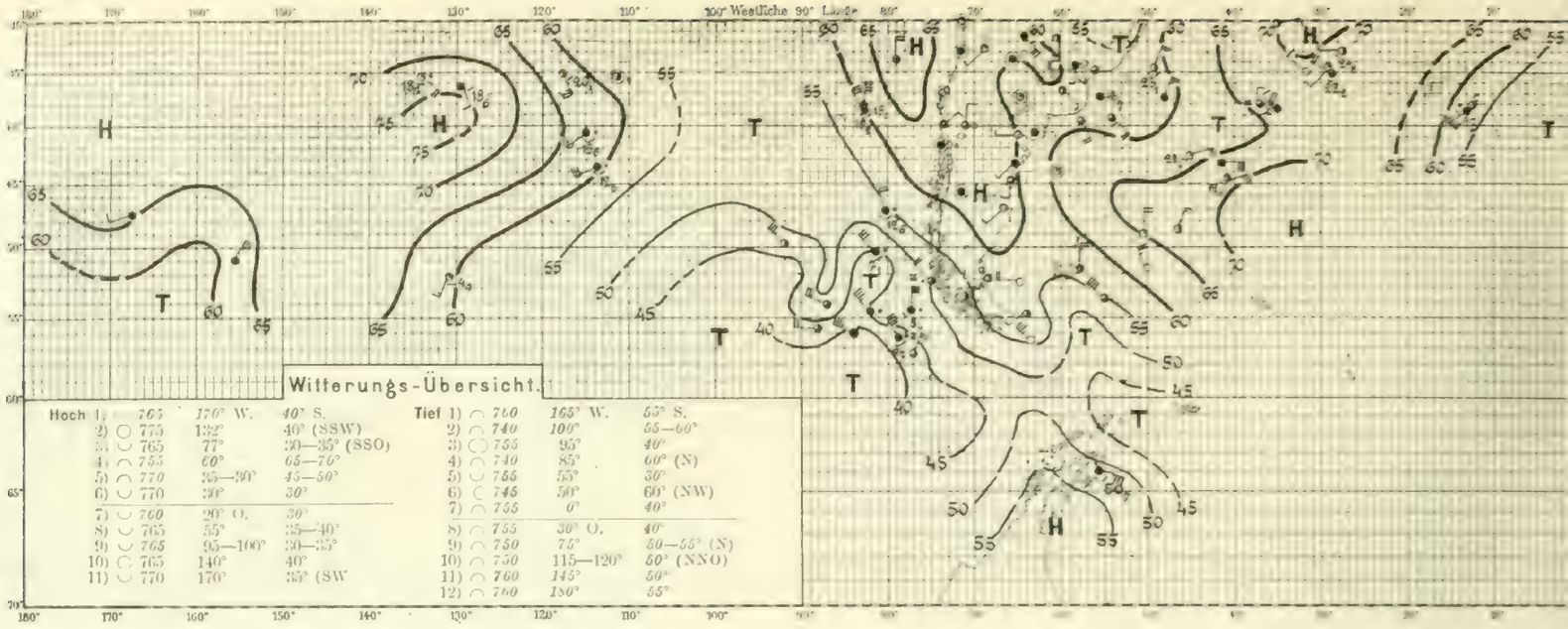

Nr. 197. 23. Februar 1902

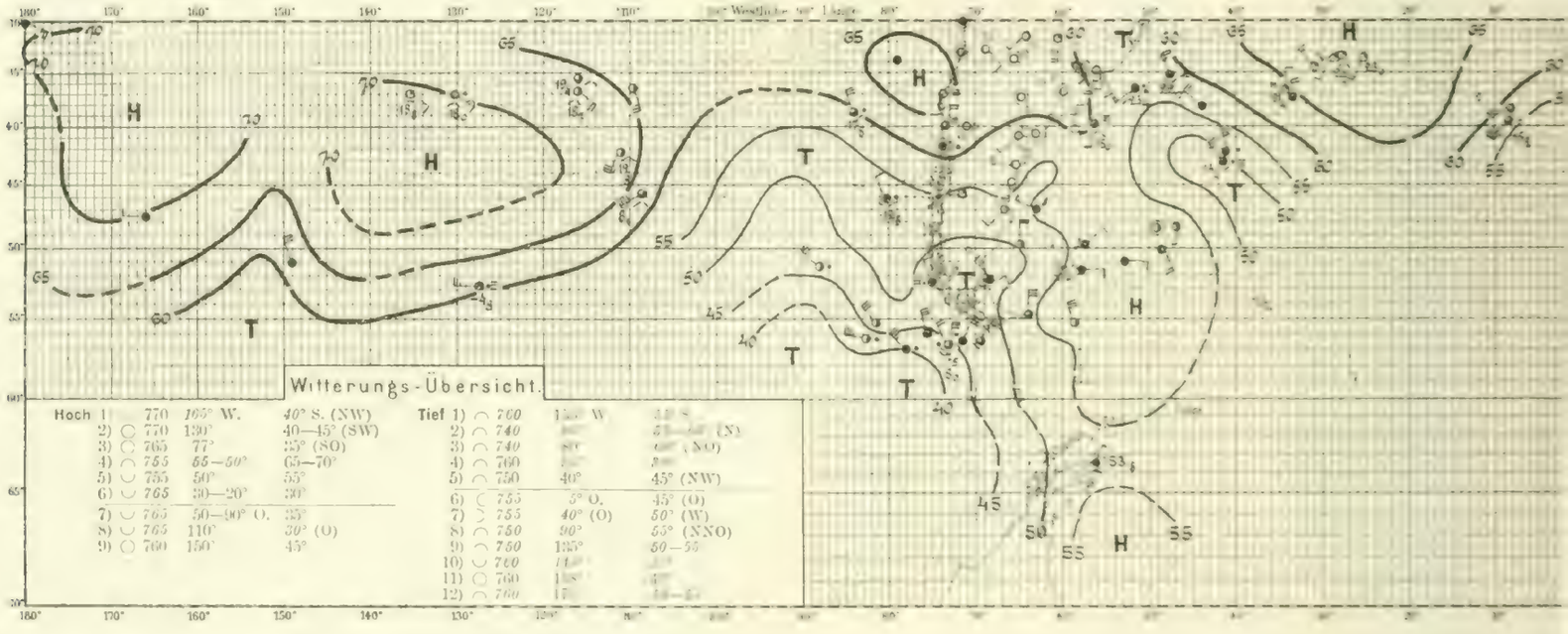

Nr. 198. 24. Februar 1902

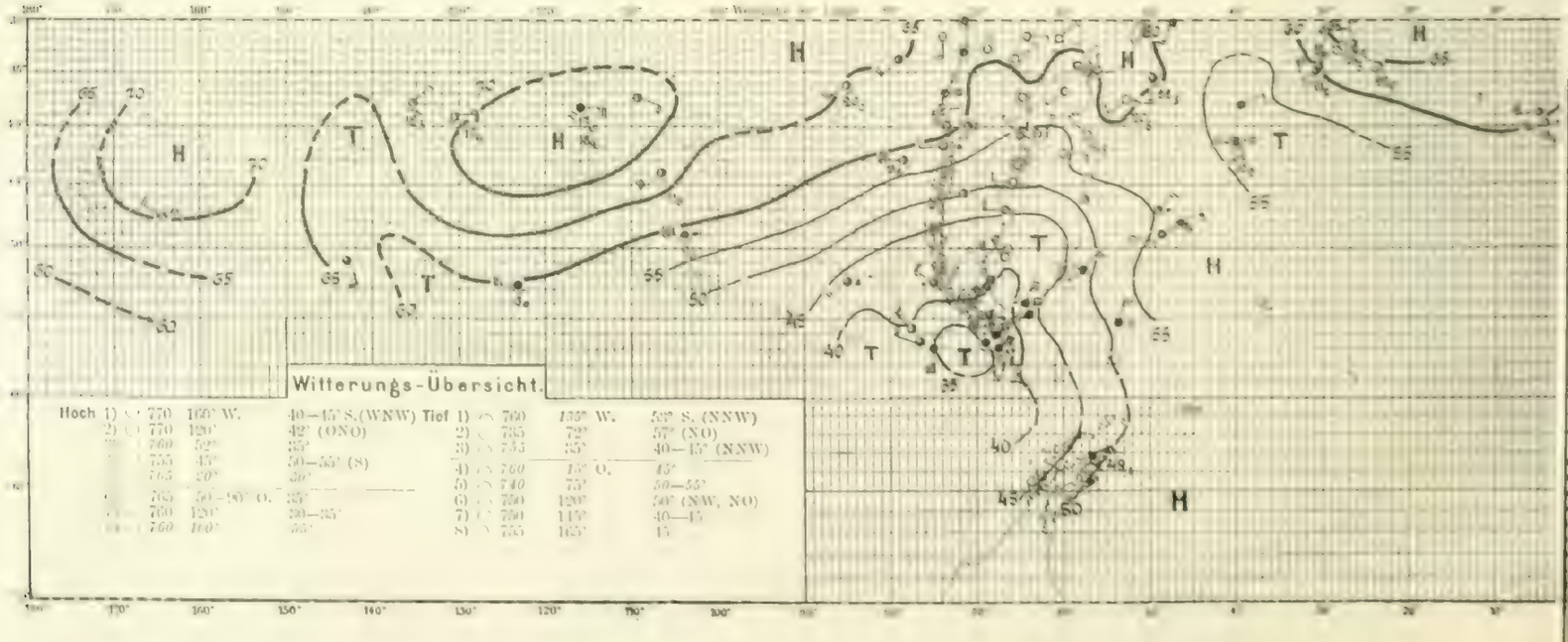

Beginn der Beobachtungen an der Gauss-Station (66° 2' S. Br., 89° 38' O. L. v. Gr.)

Nr. 196. 22. Februar 1902

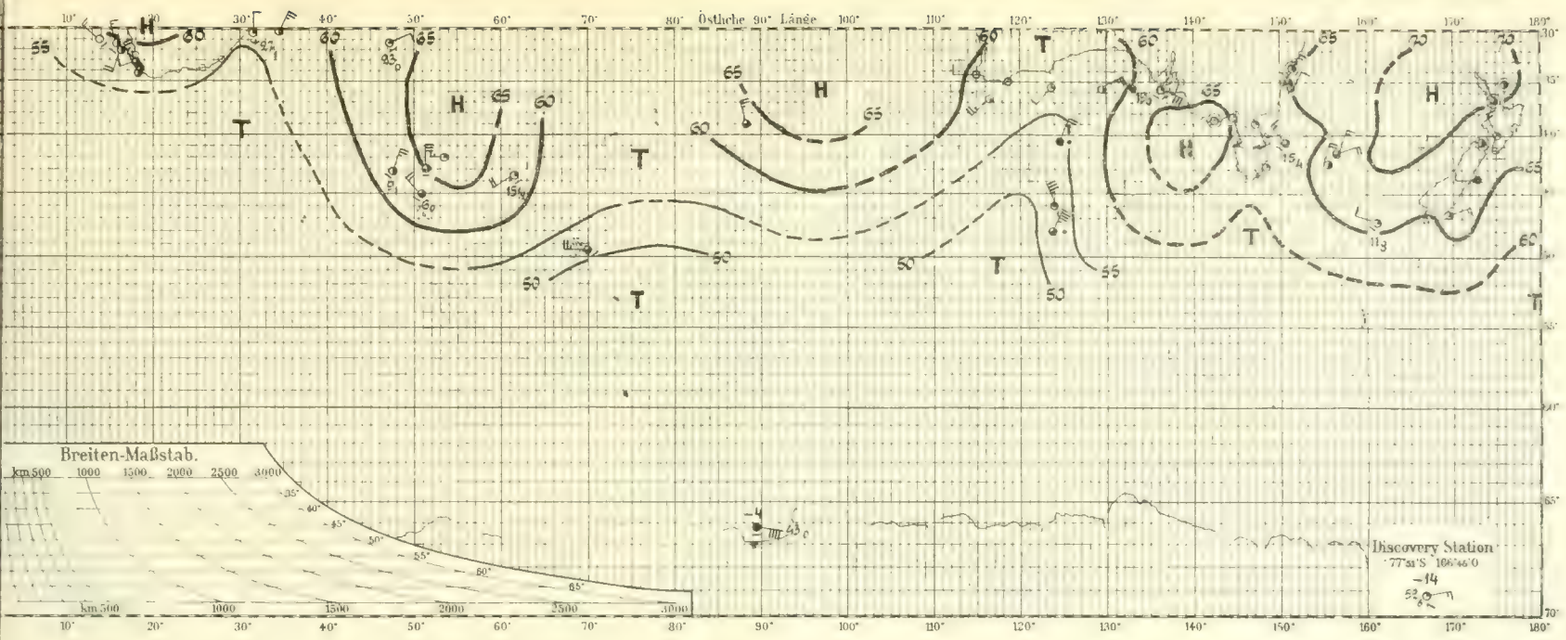

Nr. 197. 23. Februar 1902

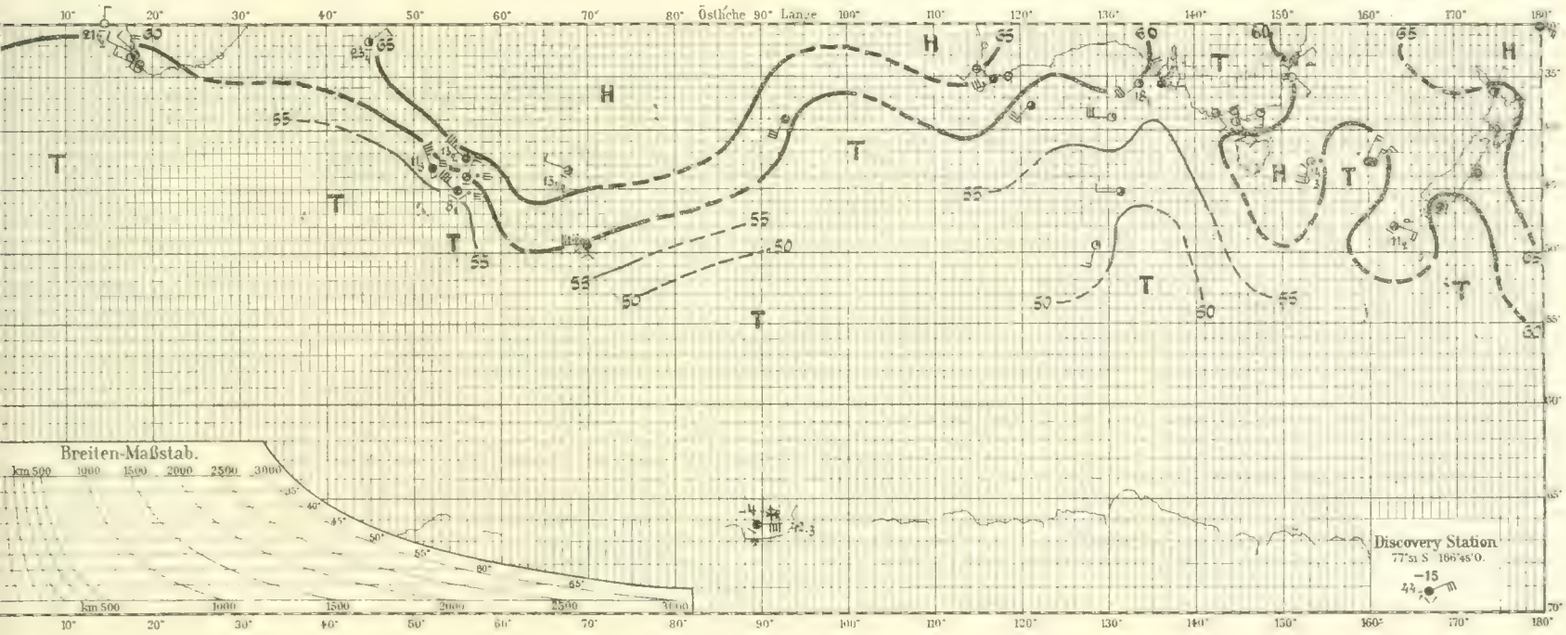

Nr. 198. 24. Februar 1902

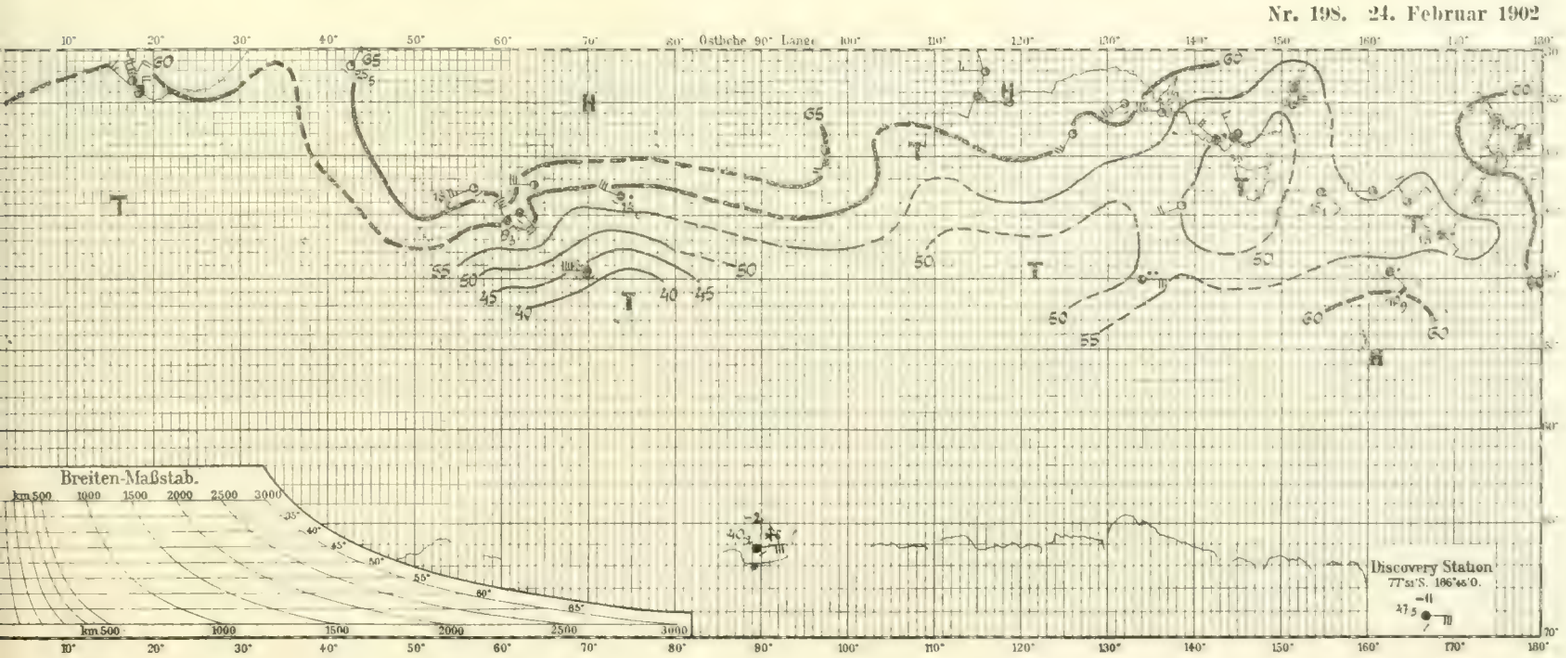

Nr. 199. 25. Februar 1902

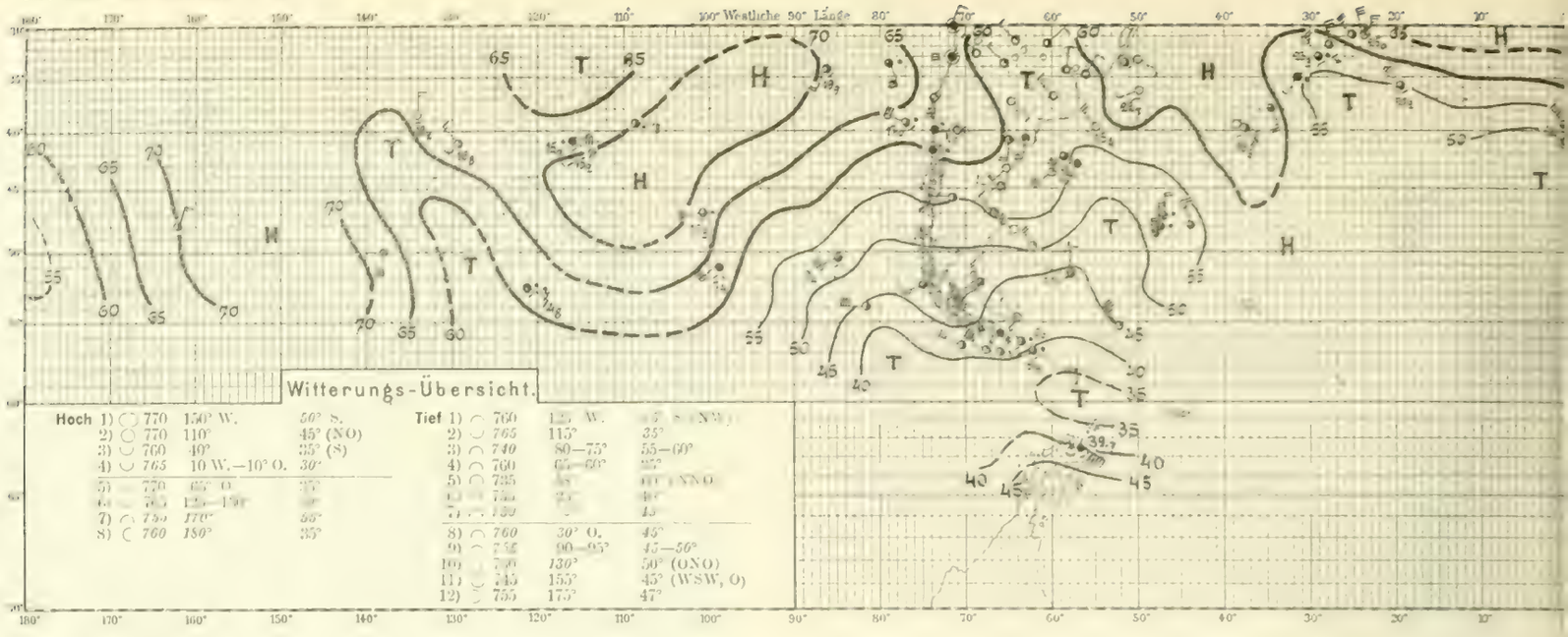

Nr. 200. 26. Februar 1902

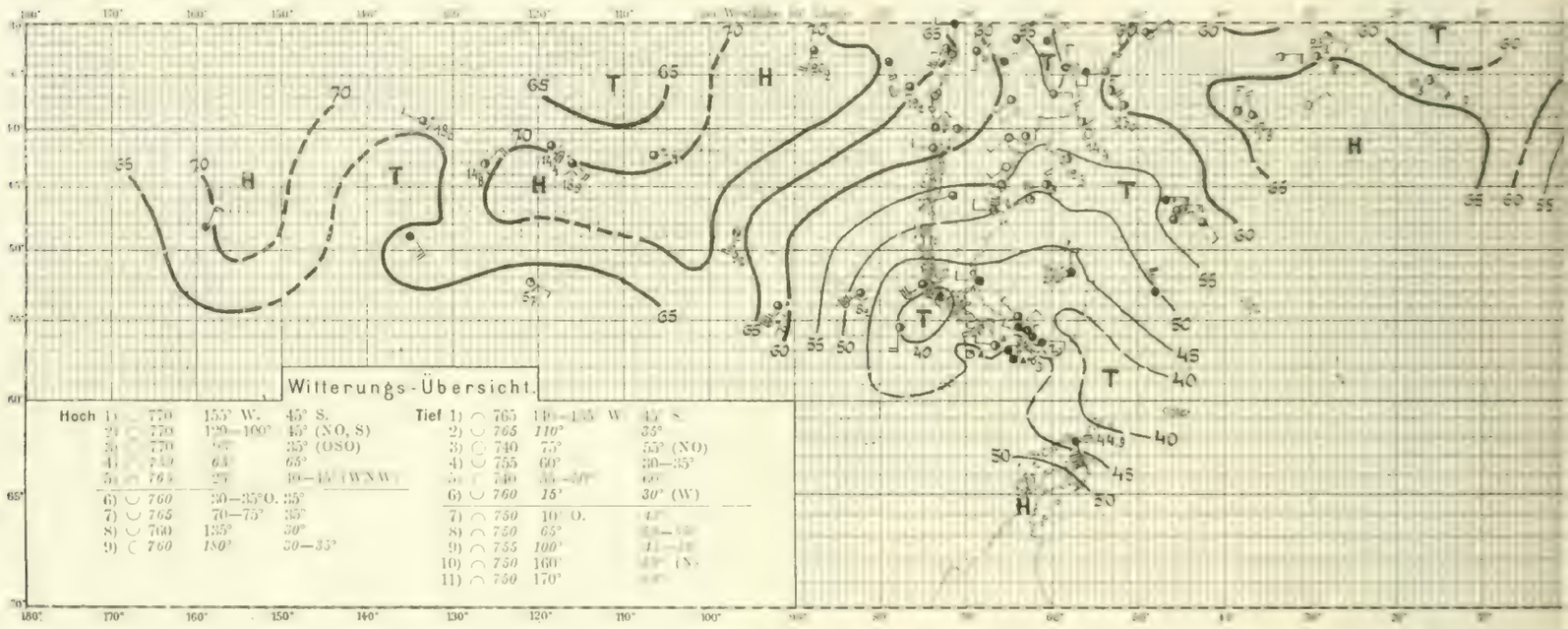

Nr. 201. 27. Februar 1902

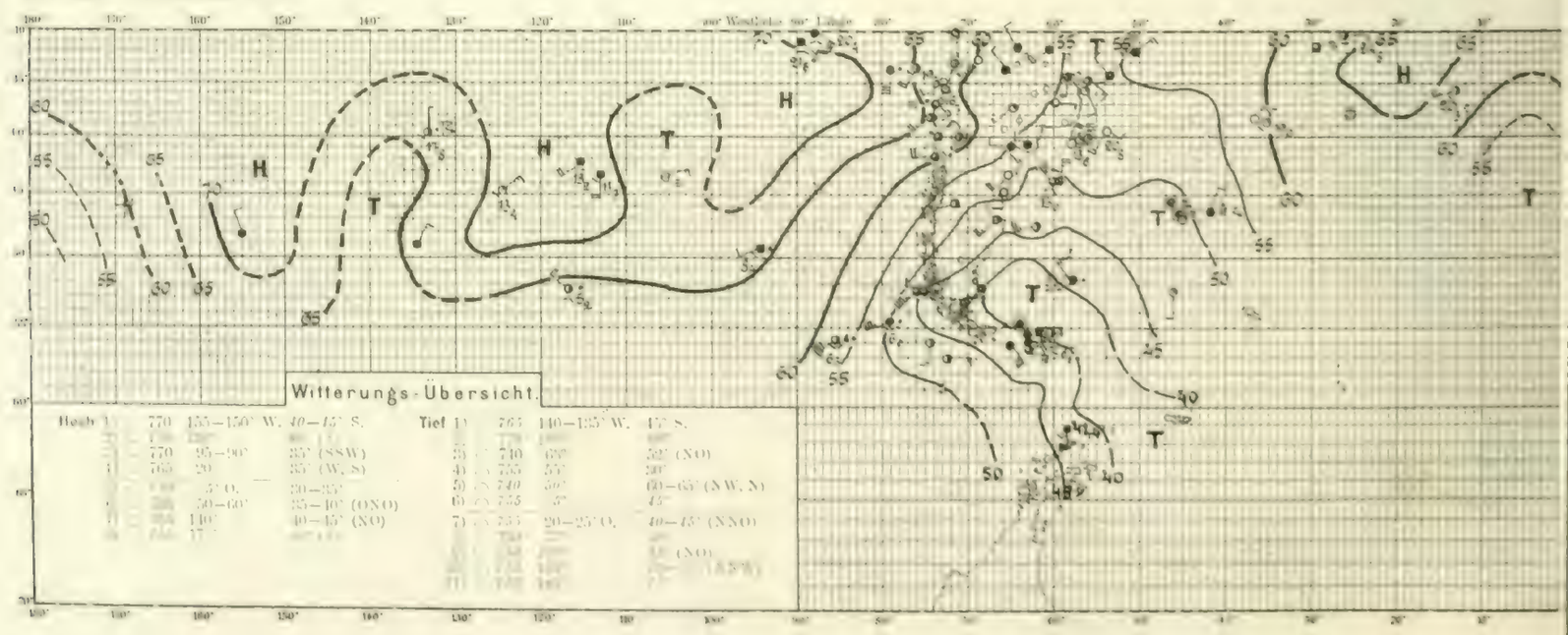

Nr. 199. 25. Februar 1902

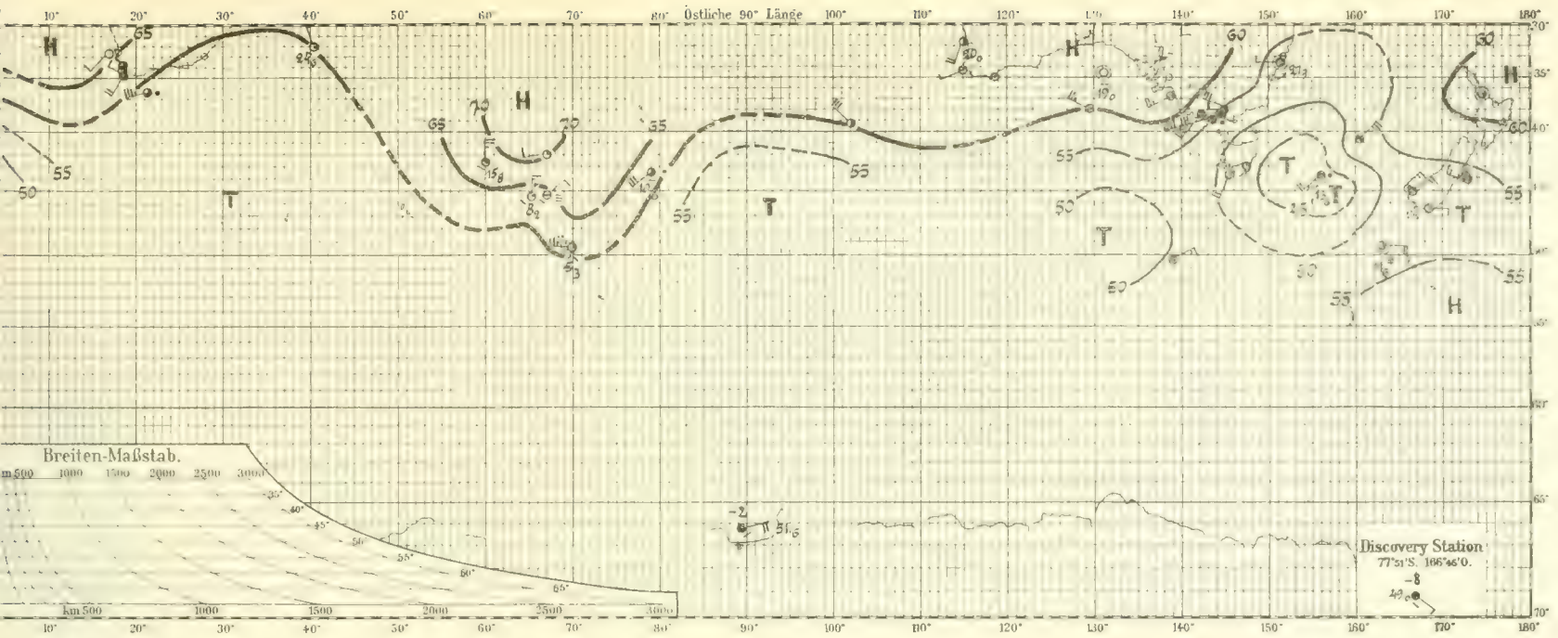

Nr. 200. 26. Februar 1902

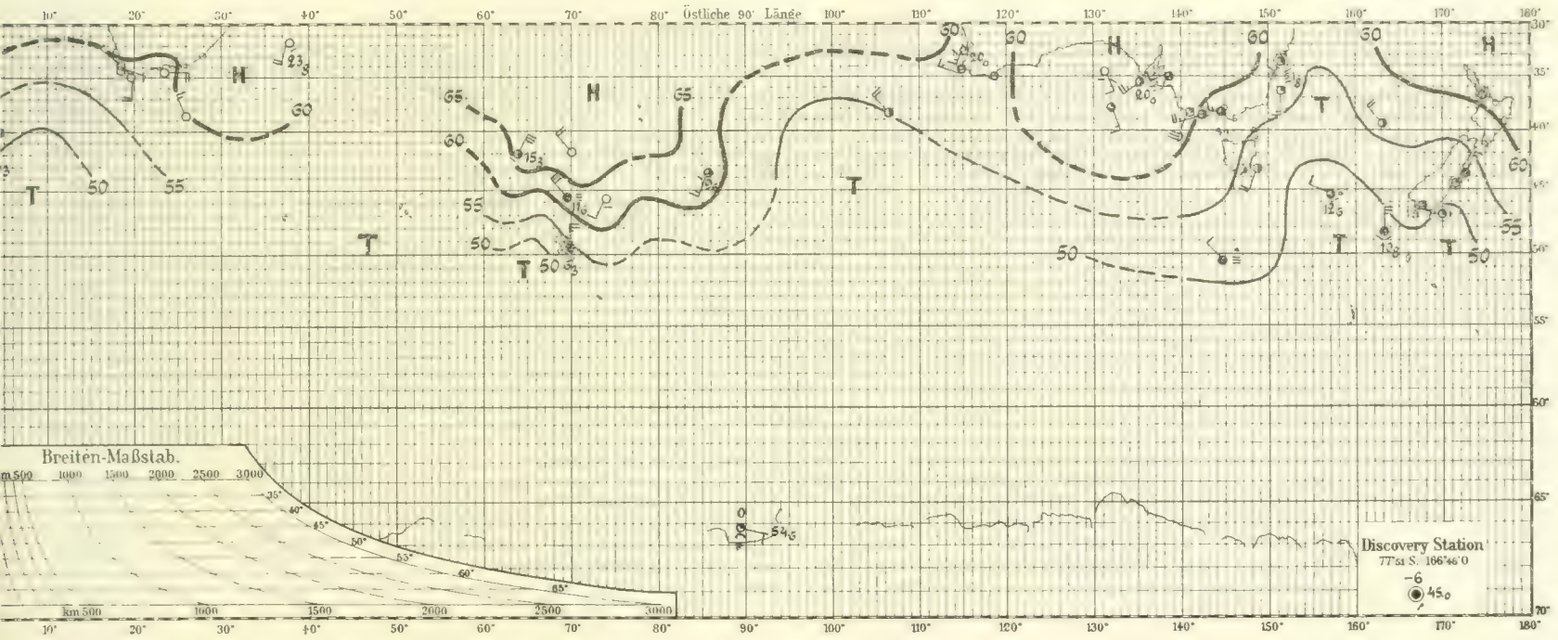

Nr. 201. 27. Februar 1902

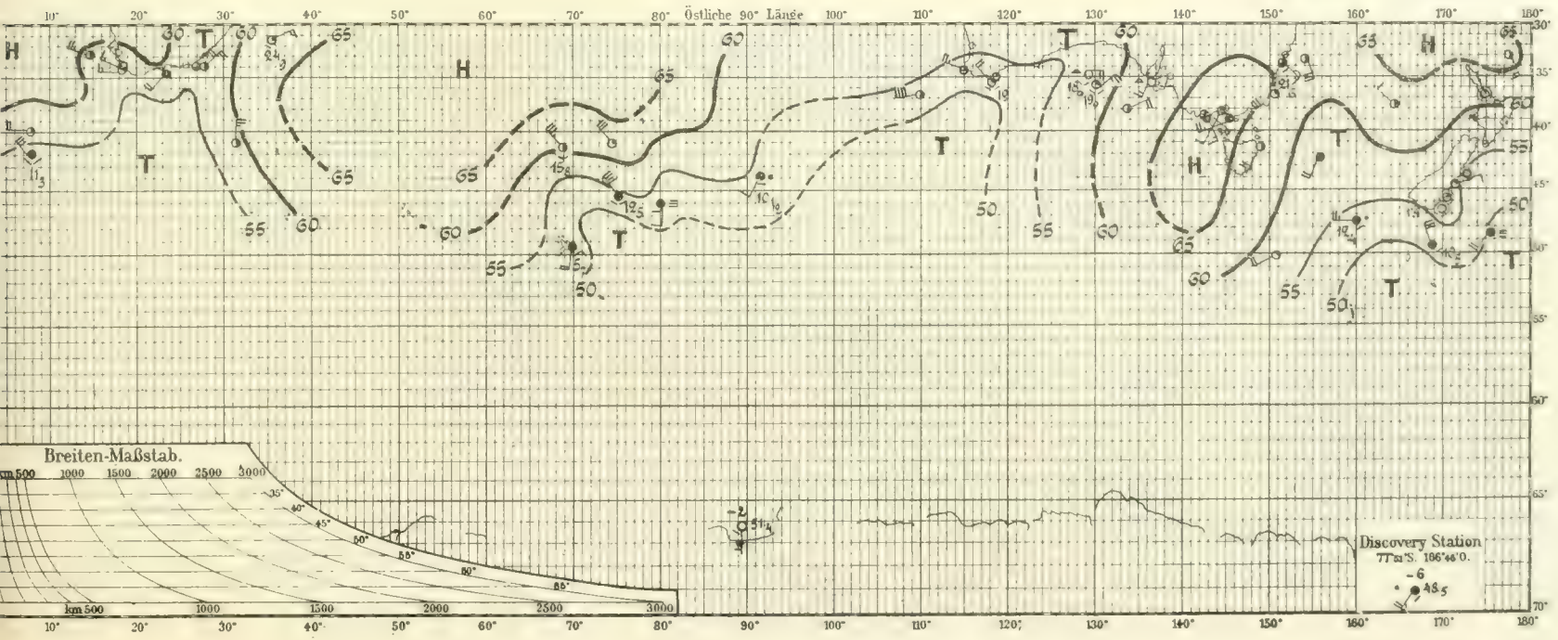

Nr. 202. 28. Februar 1902



Witterungs-Übersicht

Hoch	1) ◡ 770	145° W.	50° S. (NW)	Tief	1) ◠ 760	135° W.	40° S.
	2) ◡ 770	120—115°	45°		2) ◠ 755	100—95°	45—50°
	3) ◡ 760	85°	50—55°		3) ◠ 740	55°	55° (NO)
	4) ◡ 765	82°	35° (S)		4) ◠ 760	55°	30°
	5) ◡ 765	15°	30—40° (W)		5) ◠ 745	15° O.	45—50°
	6) ◡ 765	60° O.	35°		6) ◠ 745	95°	50°
	7) ◡ 760	105°	30°		7) ◠ 755	125°	45° (N)
	8) ◠ 765	155°	45° (NNW, S, O)		8) ◡ 765	170°	35°
					9) ◠ 760	180°	55°

Nr. 203. 1. März 1902

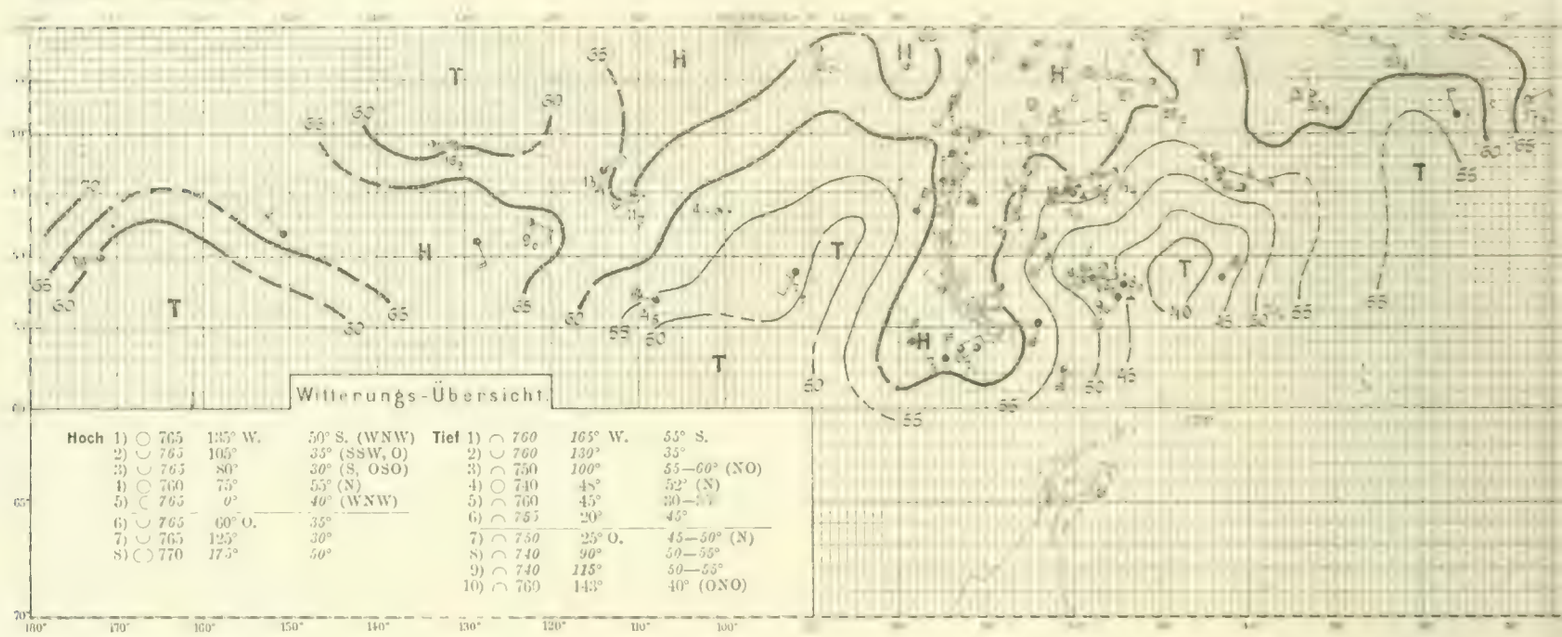

Witterungs-Übersicht

Hoch	1) ◠ 765	135° W.	50° S. (WNW)	Tief	1) ◠ 760	165° W.	55° S.
	2) ◡ 765	105°	35° (SSW, O)		2) ◡ 760	130°	35°
	3) ◡ 765	80°	30° (S, OSO)		3) ◡ 750	100°	55—60° (NO)
	4) ◠ 760	75°	55° (N)		4) ◠ 740	48°	52° (N)
	5) ◠ 765	0°	40° (WNW)		5) ◠ 760	45°	30—35°
	6) ◡ 765	60° O.	35°		6) ◠ 755	20°	45°
	7) ◡ 765	125°	30°		7) ◠ 750	25° O.	45—50° (N)
	8) ◠ 770	175°	50°		8) ◠ 740	90°	50—55°
					9) ◠ 740	115°	50—55°
					10) ◠ 760	143°	40° (ONO)

Nr. 204. 2. März 1902

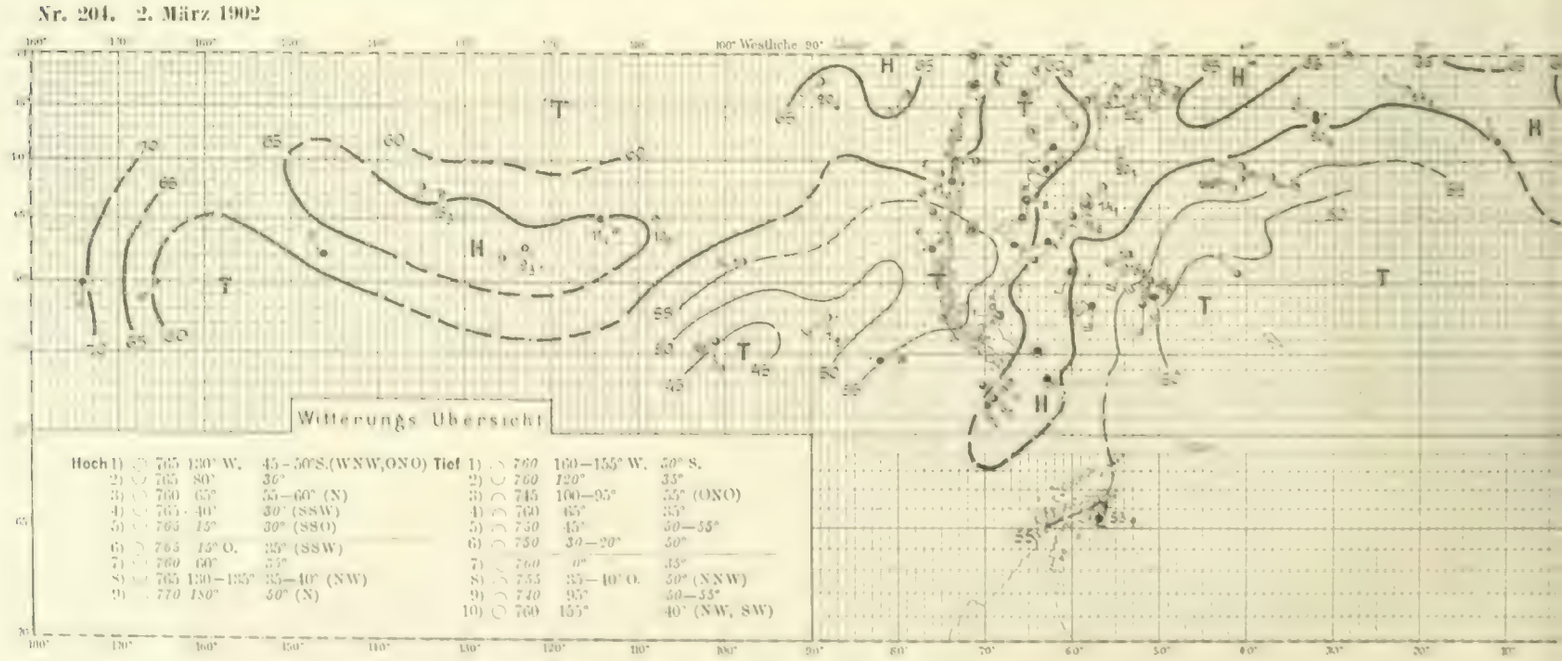

Witterungs-Übersicht

Hoch	1) ◠ 765	130° W.	45—50° S. (WNW, ONO)	Tief	1) ◠ 760	160—155° W.	50° S.
	2) ◡ 765	80°	30°		2) ◡ 760	120°	35°
	3) ◠ 760	65°	55—60° (N)		3) ◠ 745	100—95°	55° (ONO)
	4) ◡ 765	40°	30° (SSW)		4) ◠ 760	45°	35°
	5) ◡ 765	15°	30° (SSO)		5) ◠ 750	45°	50—55°
	6) ◠ 765	15° O.	25° (SSW)		6) ◠ 750	30—20°	50°
	7) ◡ 760	60°	55°		7) ◠ 760	0°	35°
	8) ◡ 765	130—135°	35—40° (NW)		8) ◠ 755	35—40° O.	50° (NNW)
	9) ◡ 770	180°	50° (N)		9) ◠ 740	95°	50—55°
					10) ◠ 760	155°	40° (NW, SW)

Beginn der Beobachtungen an der Snow-Hill-Station (64° 22′ S. Br., 57° 0′ W. L. v. Gr.)

Nr. 202. 28. Februar 1902

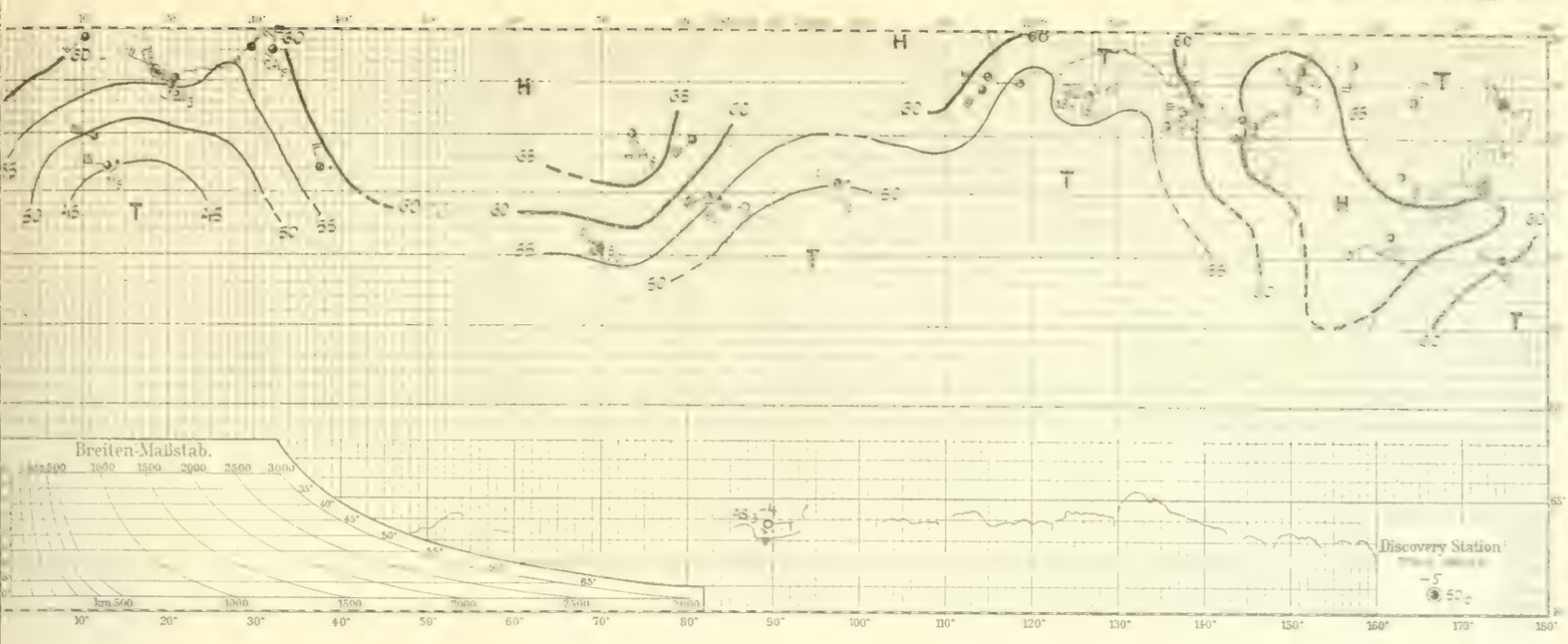

Nr. 203. 1. März 1902

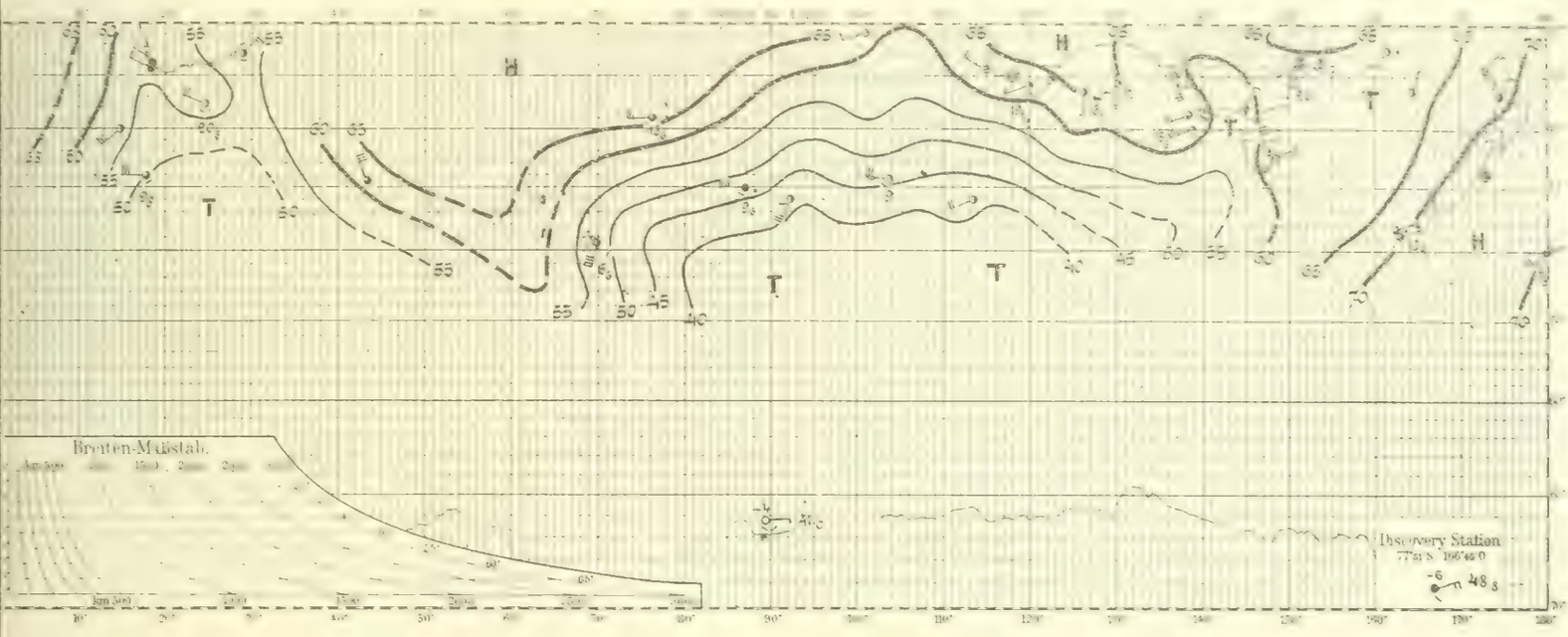

Nr. 204. 2. März 1902

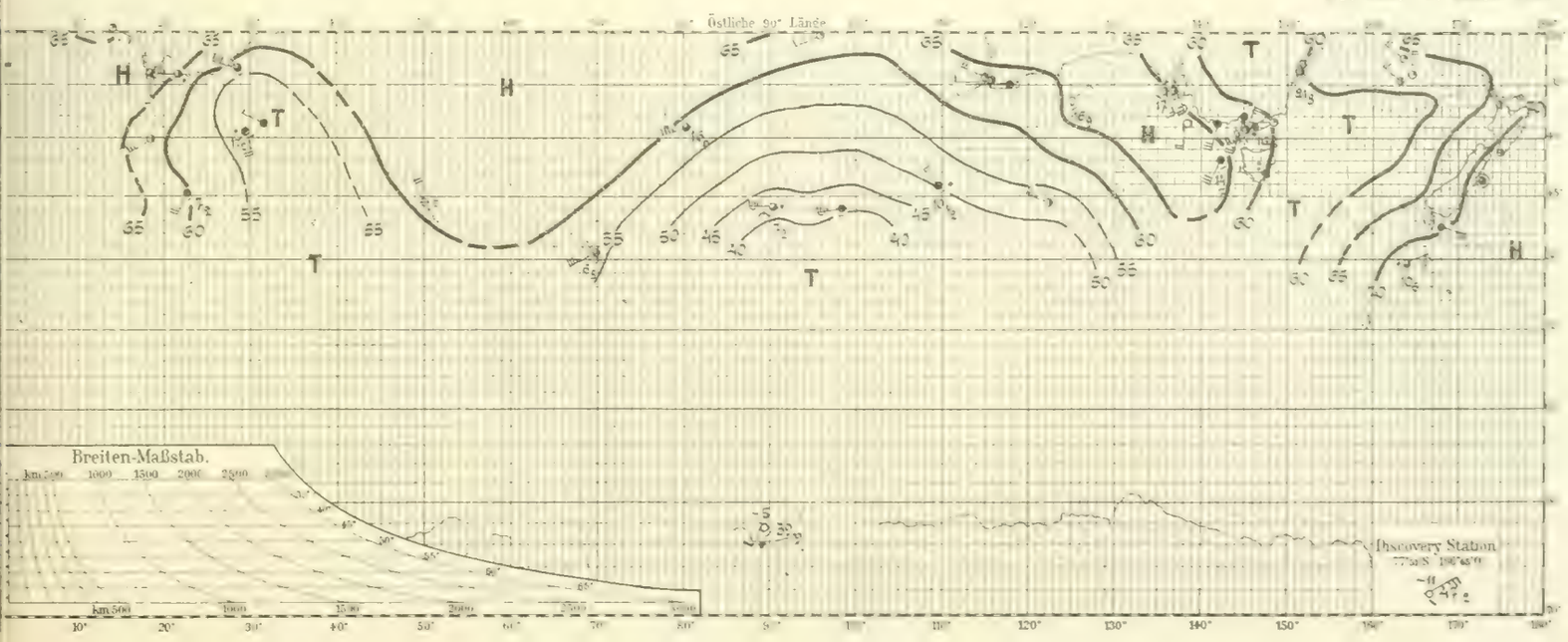

Nr. 205. 3. März 1902

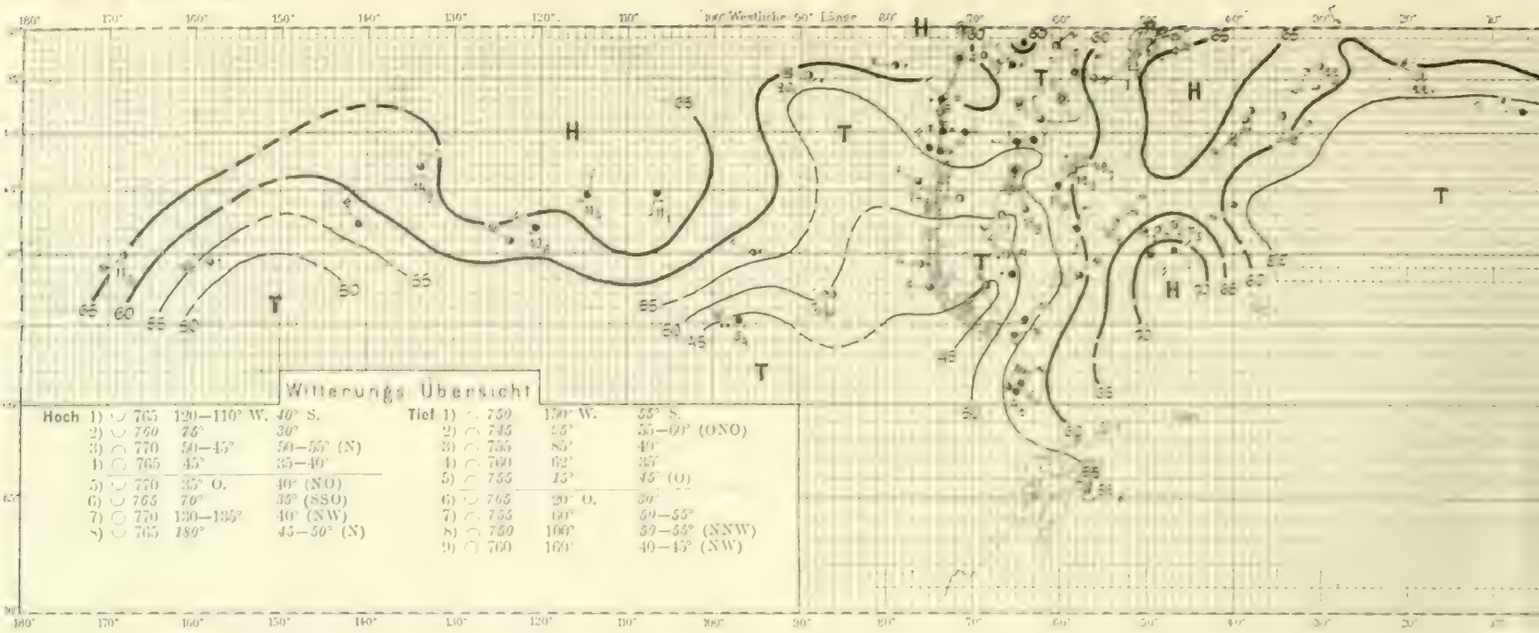

Nr. 206. 4. März 1902

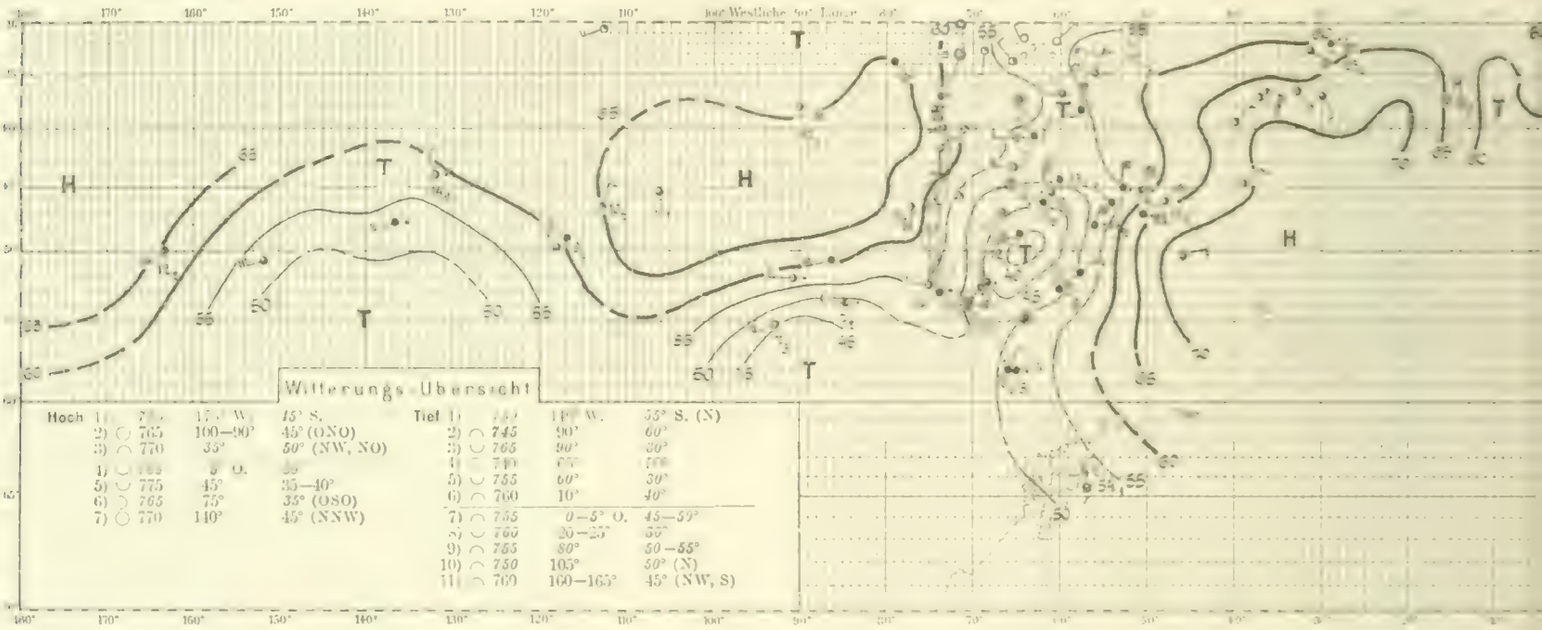

Nr. 207. 5. März 1902

Nr. 205. 3. März 1902

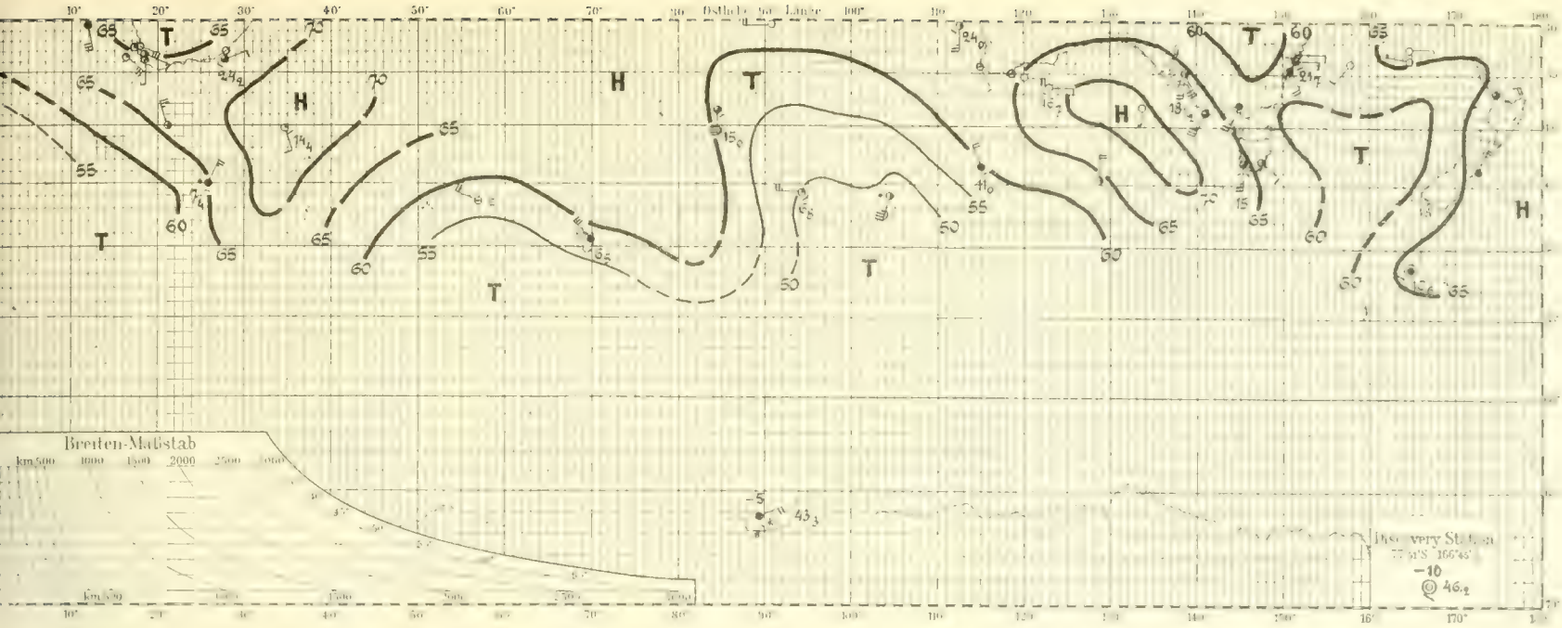

Nr. 206. 4. März 1902

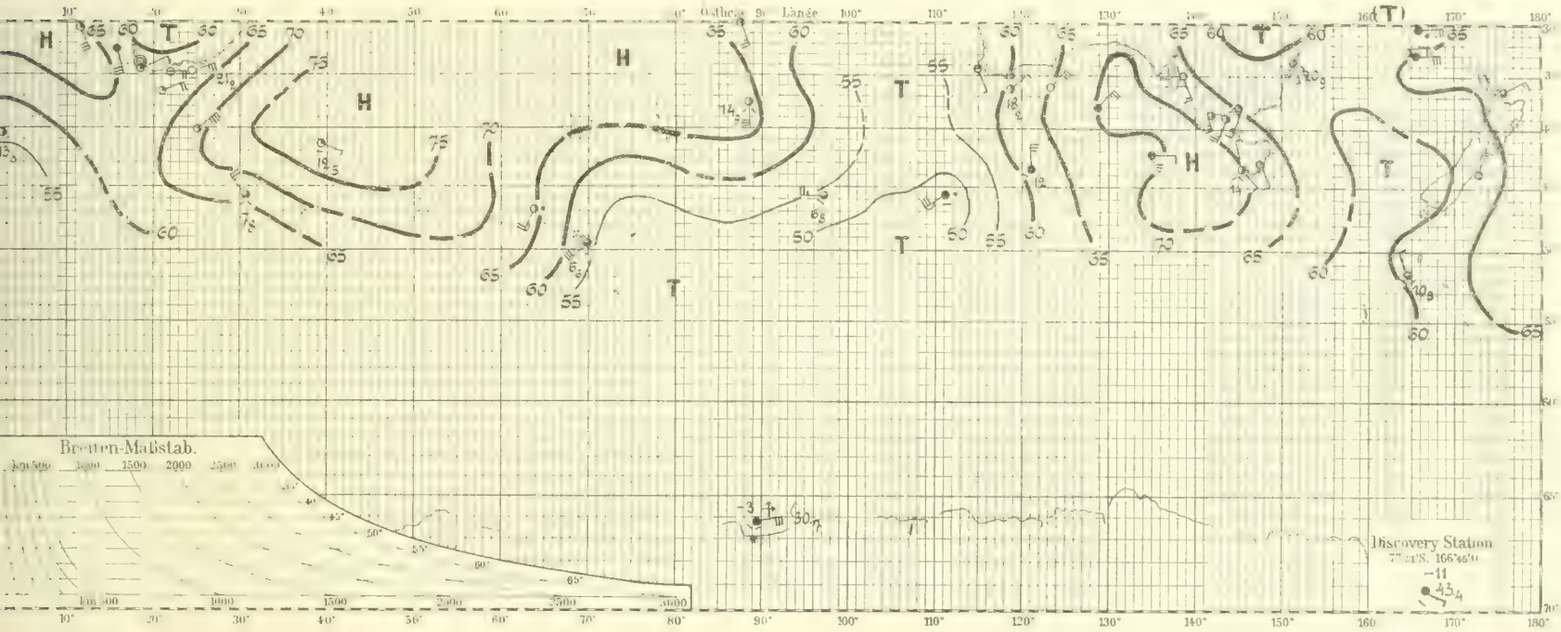

Nr. 207. 5. März 1902

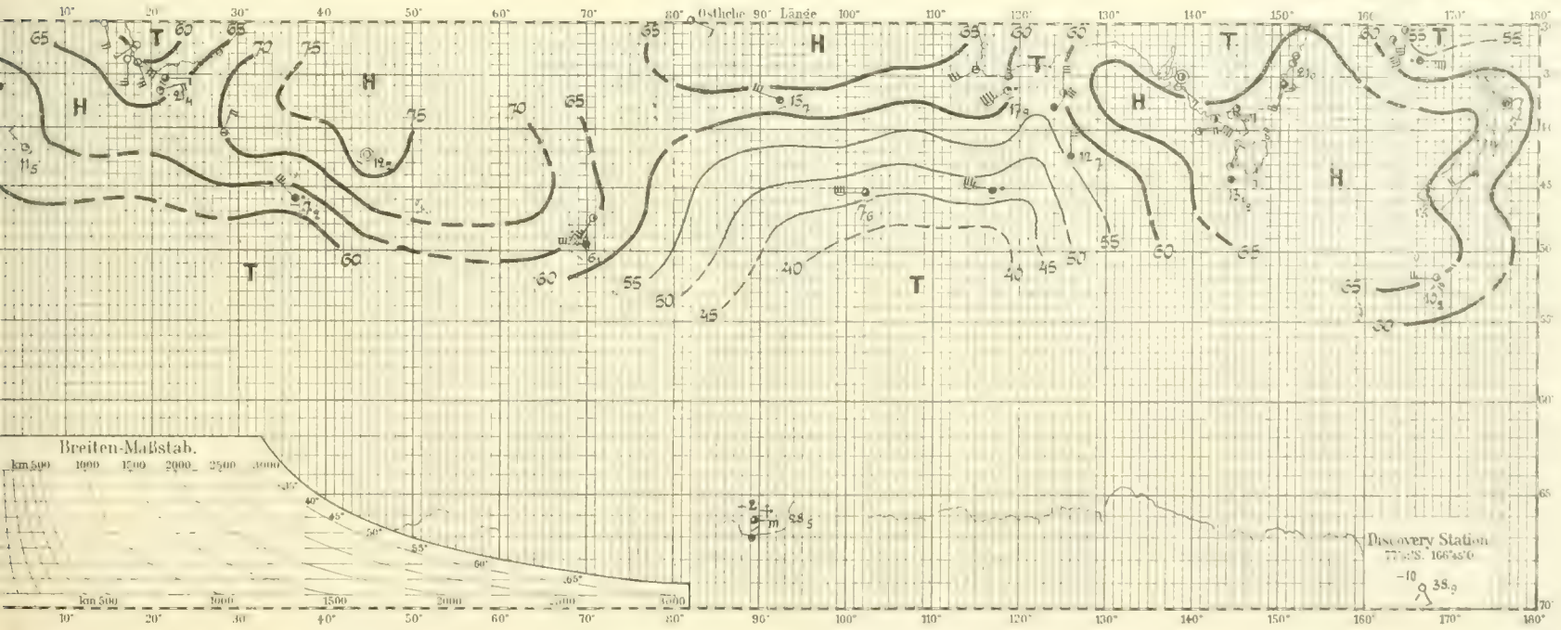

Nr. 208. 6. März 1902

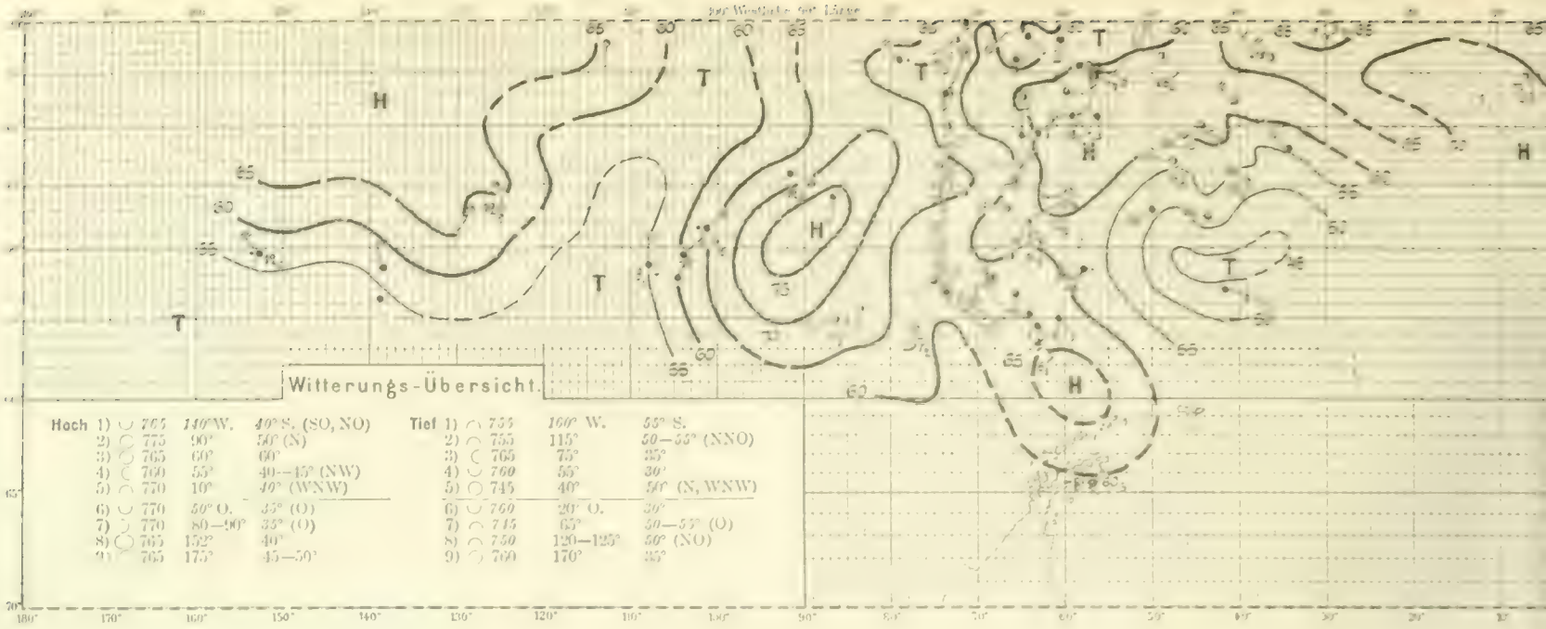

Hoch				Tief			
1)	◡ 765	140° W.	40° S. (SO, NO)	1)	◠ 755	160° W.	55° S.
2)	○ 775	90°	50° (N)	2)	◠ 755	115°	50—55° (NNO)
3)	◯ 765	60°	60°	3)	◟ 765	75°	35°
4)	◟ 760	55°	40—45° (NW)	4)	◡ 760	55°	30°
5)	◠ 770	10°	40° (WNW)	5)	◯ 745	40°	50° (N, WNW)
6)	◡ 770	50° O.	35° (O)	6)	◡ 760	20° O.	30°
7)	◡ 770	80—90°	35° (O)	7)	◠ 745	65°	50—55° (O)
8)	◯ 765	152°	40°	8)	◠ 750	120—125°	50° (NO)
9)	◟ 765	175°	45—50°	9)	◟ 760	170°	35°

Nr. 209. 7. März 1902

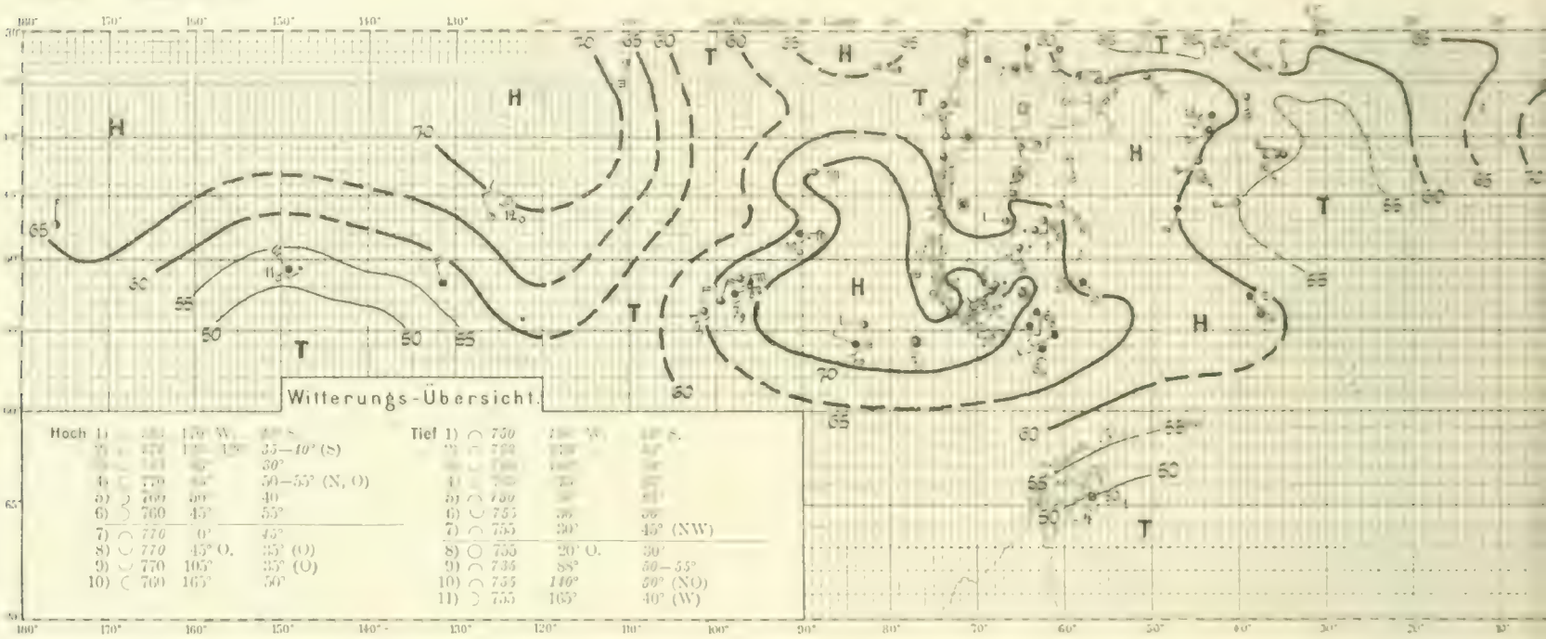

Hoch				Tief			
1)	◡ 765	170° W.	40° S.	1)	◠ 750	150° W.	45° S.
2)	◡ 775	130—140°	35—40° (S)	2)	◠ 760	130°	45°
3)	◡ 765	80°	30°	3)	◠ 760	100°	40°
4)	◟ 770	45°	50—55° (N, O)	4)	◡ 760	75°	30°
5)	◡ 760	50°	40	5)	◠ 750	50°	45°
6)	◡ 760	45°	55°	6)	◡ 755	30°	30°
7)	◠ 770	0°	45°	7)	◠ 755	30°	45° (NW)
8)	◡ 770	45° O.	35° (O)	8)	◯ 755	20° O.	30°
9)	◡ 770	105°	35° (O)	9)	◠ 734	88°	50—55°
10)	◟ 760	165°	50°	10)	◠ 755	140°	50° (NO)
				11)	◠ 755	165°	40° (W)

Nr. 210. 8. März 1902

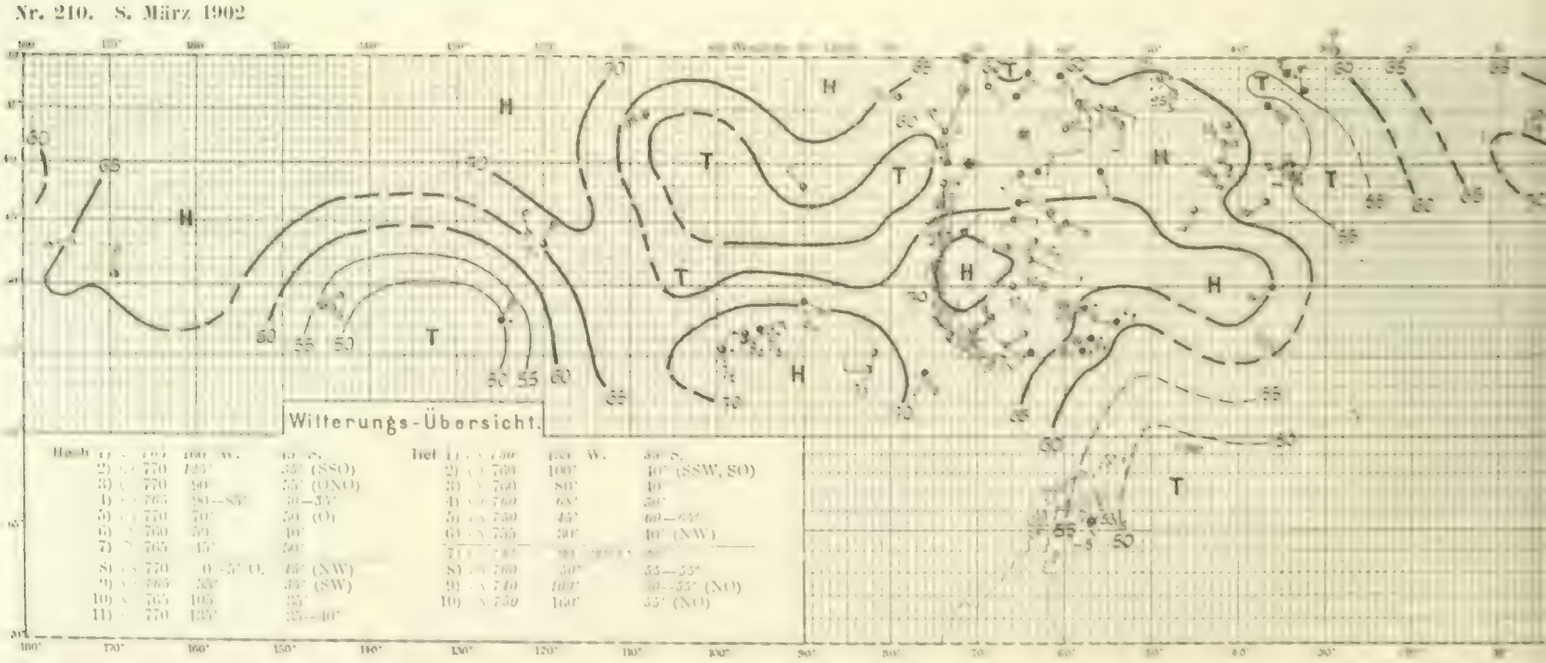

Hoch				Tief			
1)	◡ 765	160° W.	45° S.	1)	◠ 750	155° W.	55° S.
2)	◡ 770	125°	35° (SSO)	2)	◠ 760	100°	40° (SSW, SO)
3)	◟ 770	90°	35° (ONO)	3)	◠ 760	80°	40°
4)	◟ 765	80—85°	50—55°	4)	◡ 760	60°	50°
5)	◡ 770	70°	50° (O)	5)	◠ 750	45°	60—65°
6)	◟ 760	50°	40°	6)	◠ 755	30°	40° (NW)
7)	◟ 765	45°	50°	7)	◠ 745	30°	60°
8)	◡ 770	0—5° O.	45° (NW)	8)	◠ 760	50°	55—55°
9)	◟ 765	35°	35° (SW)	9)	◡ 740	100°	50—55° (NO)
10)	◟ 765	105°	35°	10)	◡ 750	160°	55° (NO)
11)	◡ 770	135°	35—40°				

Nr. 208. 6. März 1902

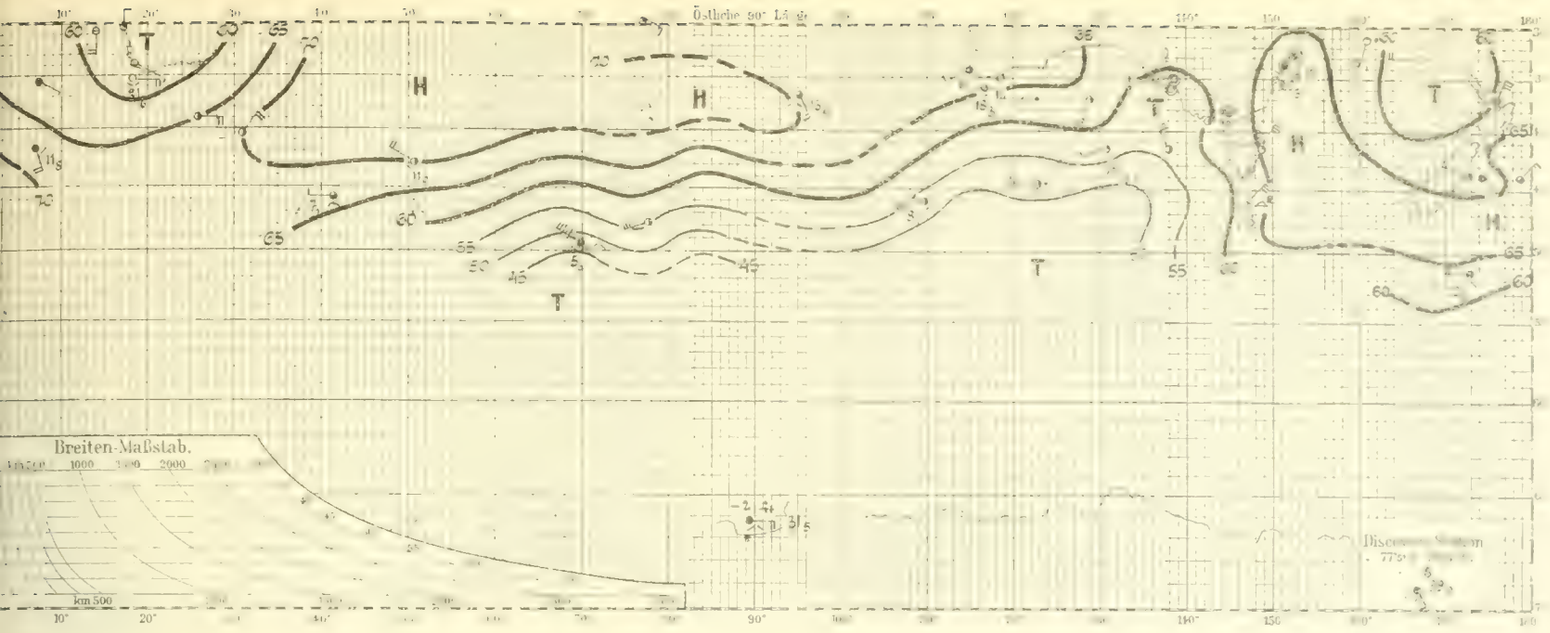

Nr. 209. 7. März 1902

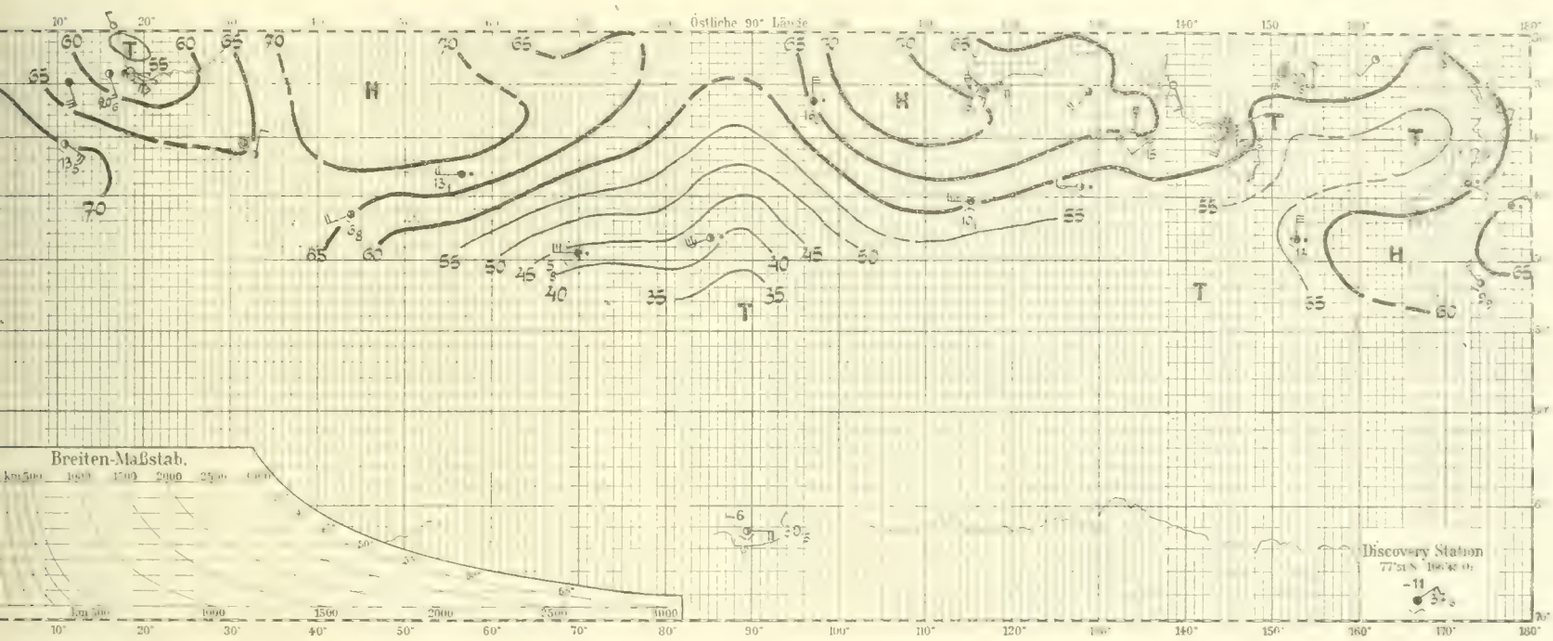

Nr. 210. 8. März 1902

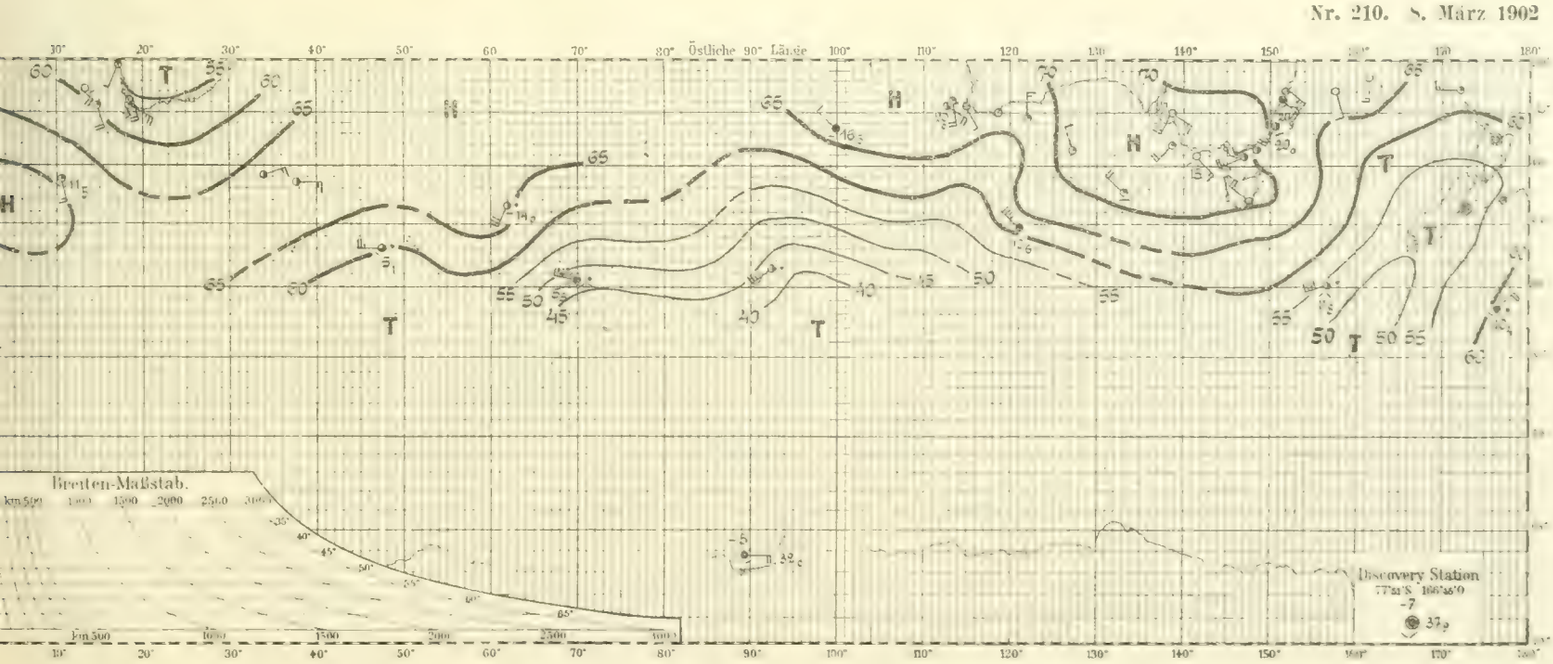

Nr. 211. 9. März 1902



Nr. 212. 10. März 1902

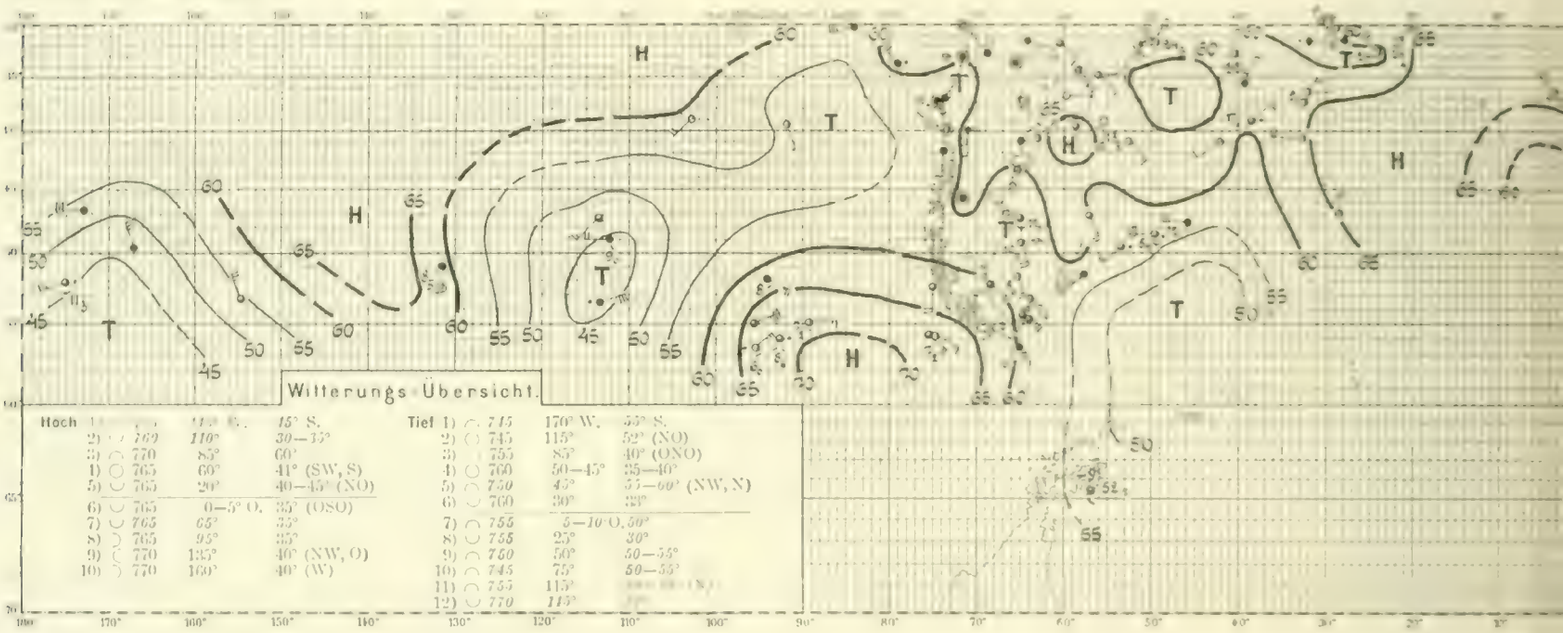

Nr. 213. 11. März 1902

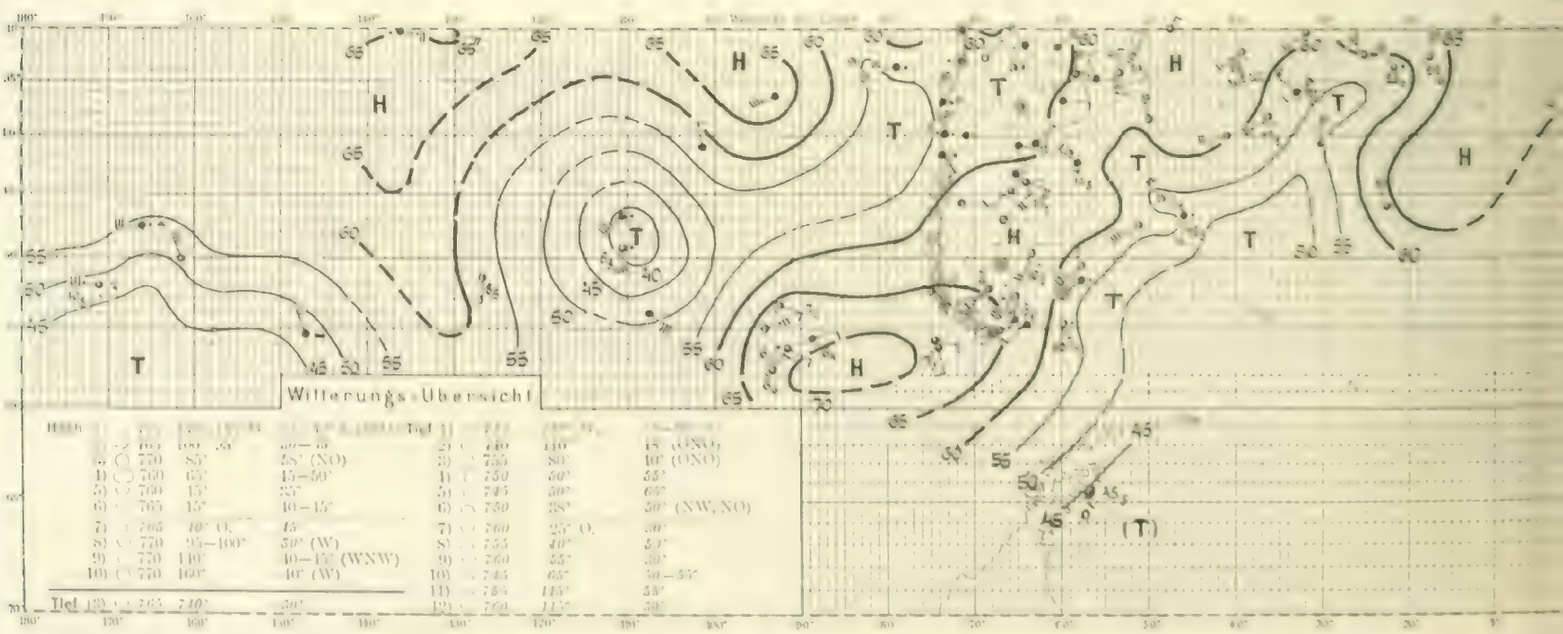

*) 9. März: Tief 13) 750 115° 30
14) 780 175—180° 50—55° (N)

Nr. 211. 9. März 1902

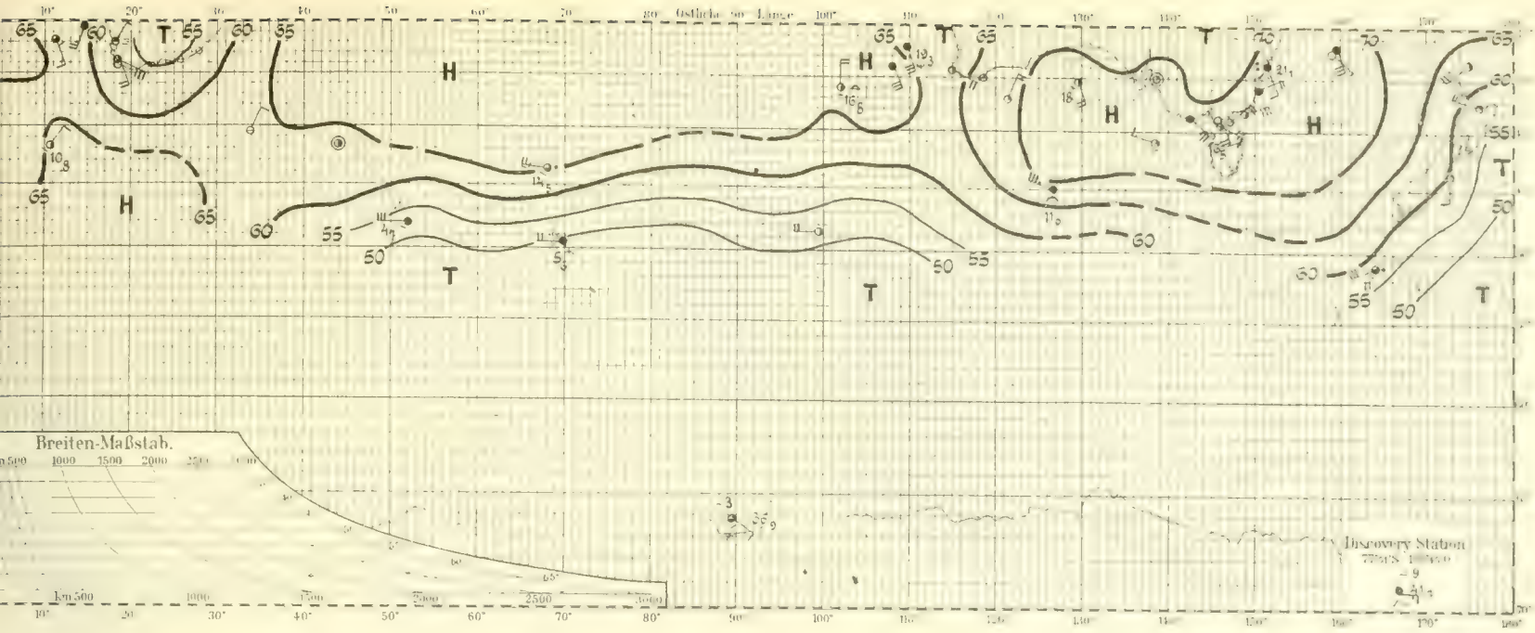

Nr. 212. 10. März 1902

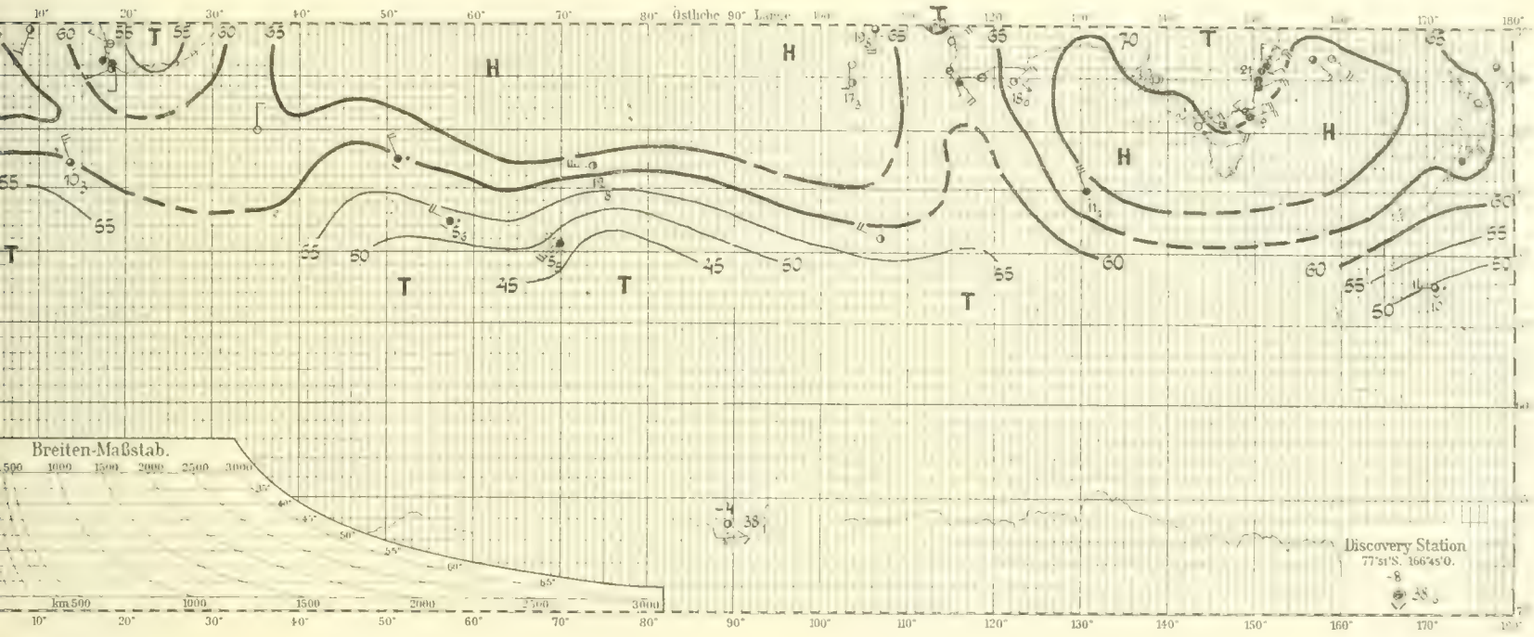

Nr. 213. 11. März 1902

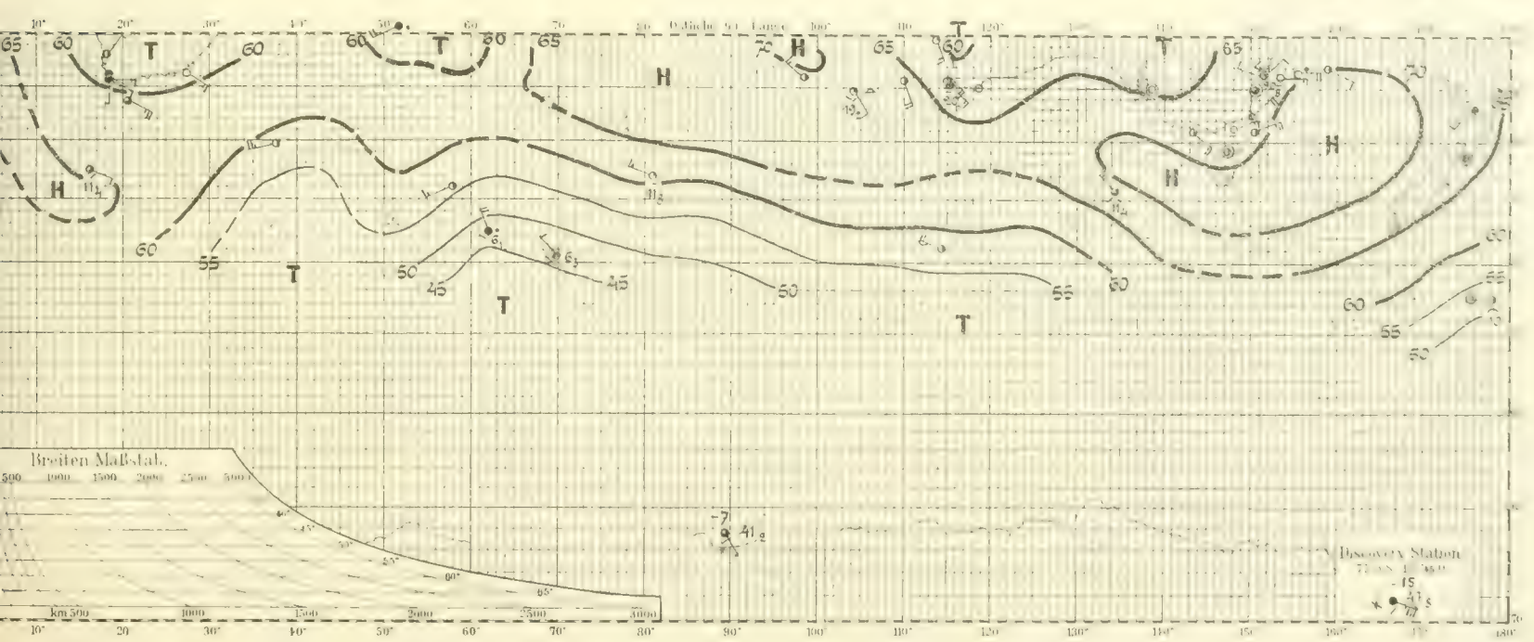

Nr. 214. 12. März 1902

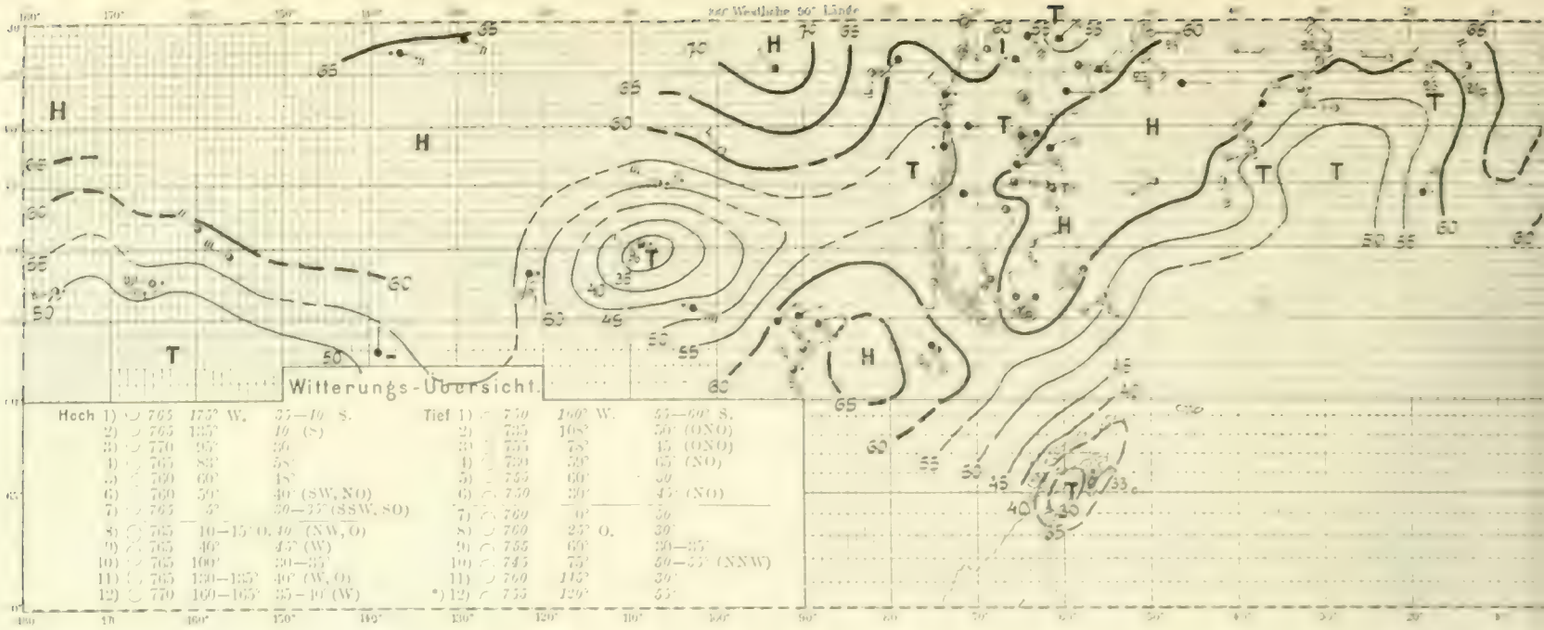

Hoch 1)	○	765	175° W.	55—60° S.	Tief 1)	◠	750	160° W.	55—60° S.
2)	○	765	135°	40 (S)	2)	◠	735	165°	50° (ONO)
3)	○	770	95°	50	3)	◠	755	75°	45 (ONO)
4)	○	765	85°	58	4)	◠	750	30°	65° (NO)
5)	○	760	60°	48°	5)	◠	755	60°	50
6)	○	760	50°	40° (SW, NO)	6)	◠	750	30°	45° (NO)
7)	○	765	5°	50—55° (SSW, SO)	7)	◠	760	0°	50
8)	○	765	10—15° O.	40 (NW, O)	8)	◠	760	25° O.	50
9)	○	765	40°	45° (W)	9)	◠	755	60°	50—55°
10)	○	765	100°	50—55°	10)	◠	745	70°	50—55° (NNW)
11)	○	765	130—135°	40° (W, O)	11)	◠	760	115°	50°
12)	○	770	160—165°	35—40° (W)	*) 12)	◠	755	120°	55°

Nr. 215. 13. März 1902

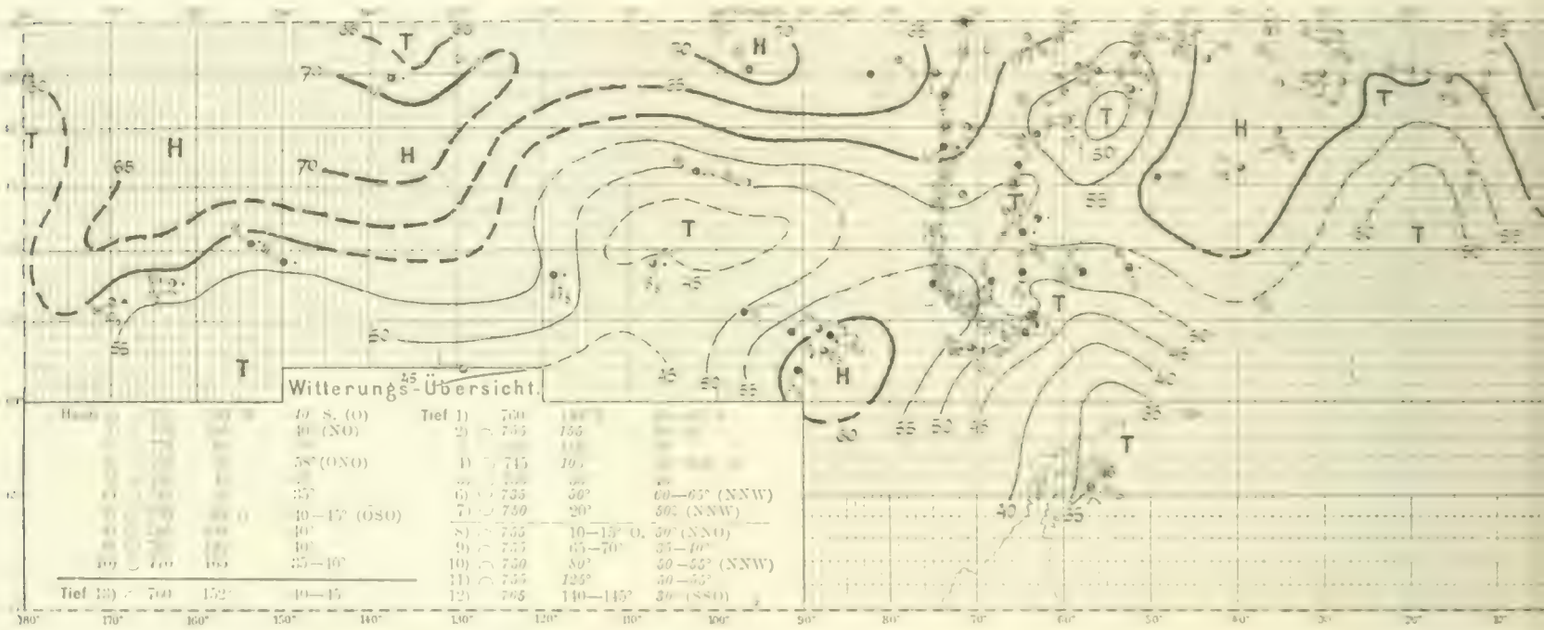

				40 S. (O)	Tief 1)	◠	750	140°
				40 (NO)	2)	◠	755	135
					3)	◠	755	110
				58° (ONO)	4)	◠	745	100
					5)	◠	755	90
				35°	6)	◠	735	50°	60—65° (NNW)
				40—45° (OSO)	7)	◠	750	20°	50° (NNW)
				40°	8)	◠	755	10—15° O.	50° (NNO)
				40°	9)	◠	755	65—70°	35—40°
				35—40°	10)	◠	750	80°	50—55° (NNW)
					11)	◠	755	125°	50—55°
Tief 13)	◠	760	155°	40—45	12)	◠	765	140—145°	30° (SSO)

Nr. 216. 14. März 1902

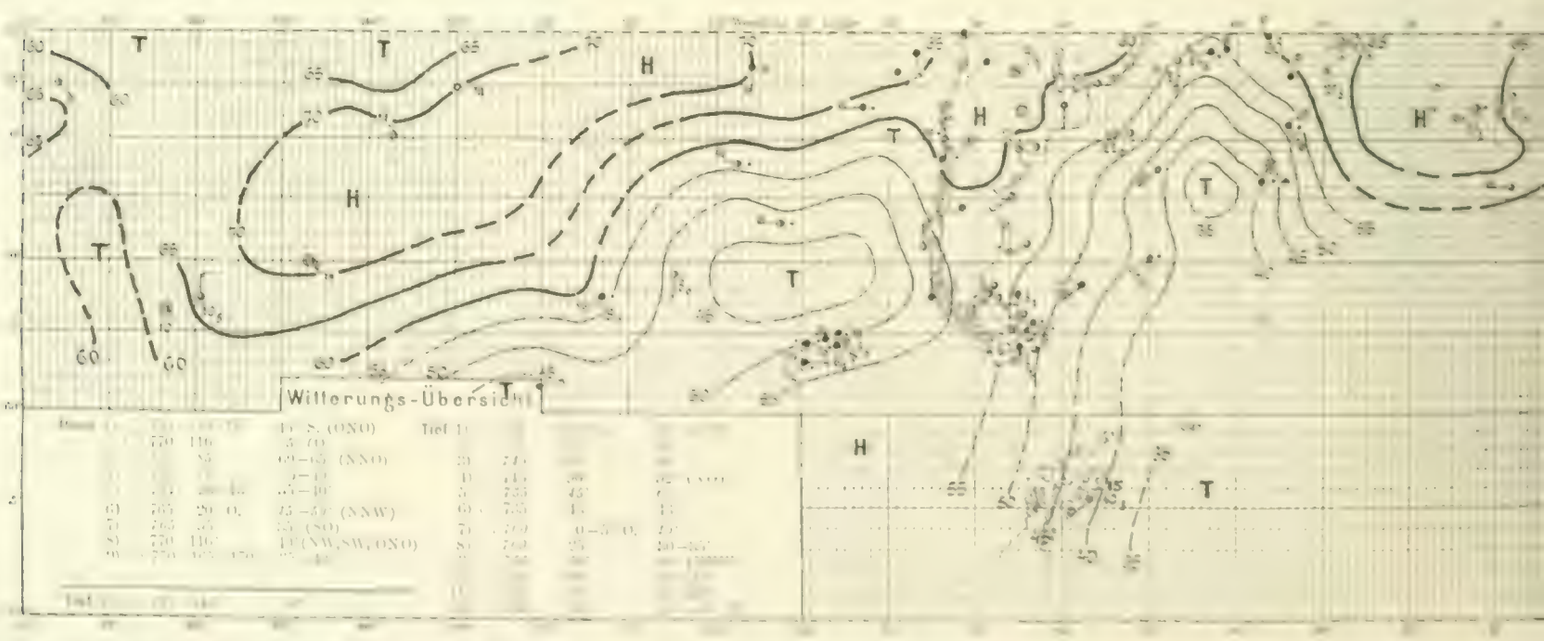

				45° S. (ONO)	Tief 1)			
				5° (O)				
				60—65° (NNO)	3)			
				2—10	4)			
				35—40°	5)			
6)	○	765	20° O.	45—50° (NNW)	6)			
7)	○	765	5°	55° (SO)	7)		0—5° O.	
8)	○	770	110°	15° (NW, SW, ONO)	8)			50—55°
9)	○	770	155—160°	35—40°	9)			
					10)			

Nr. 214. 12. März 1902

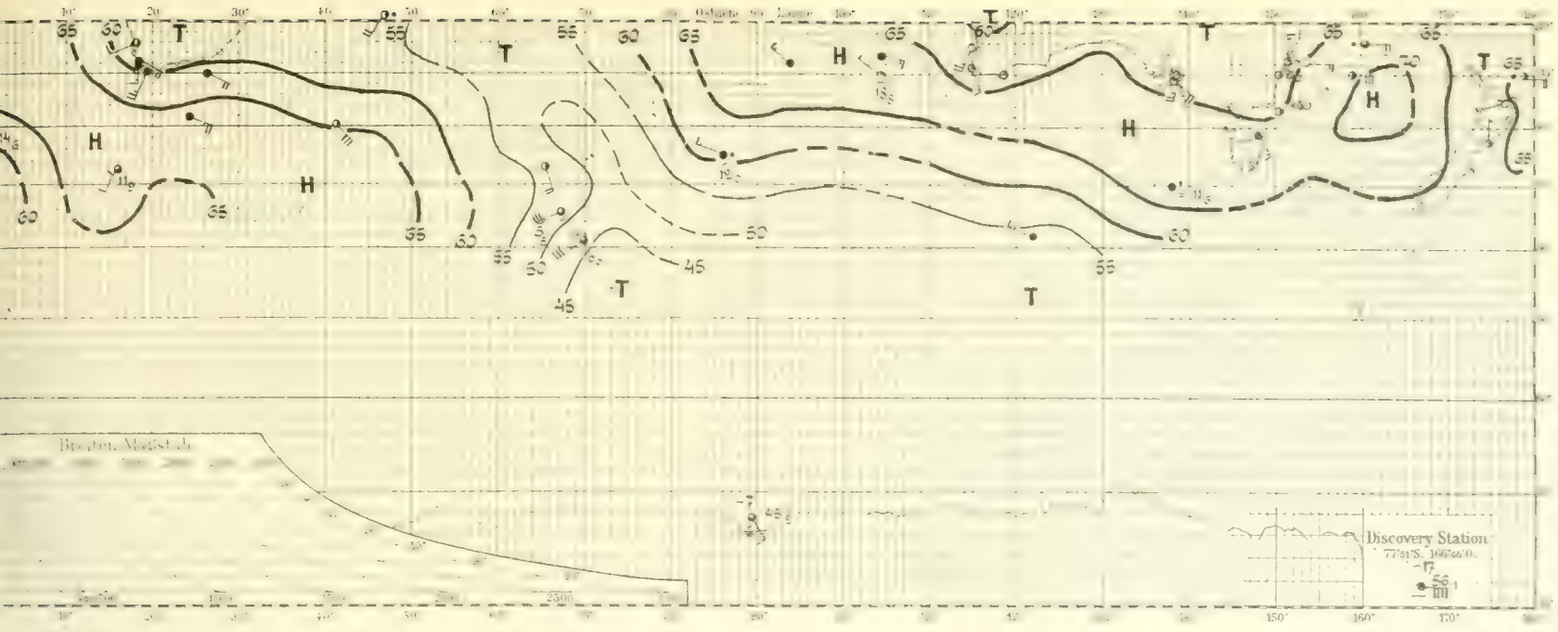

Nr. 215. 13. März 1902

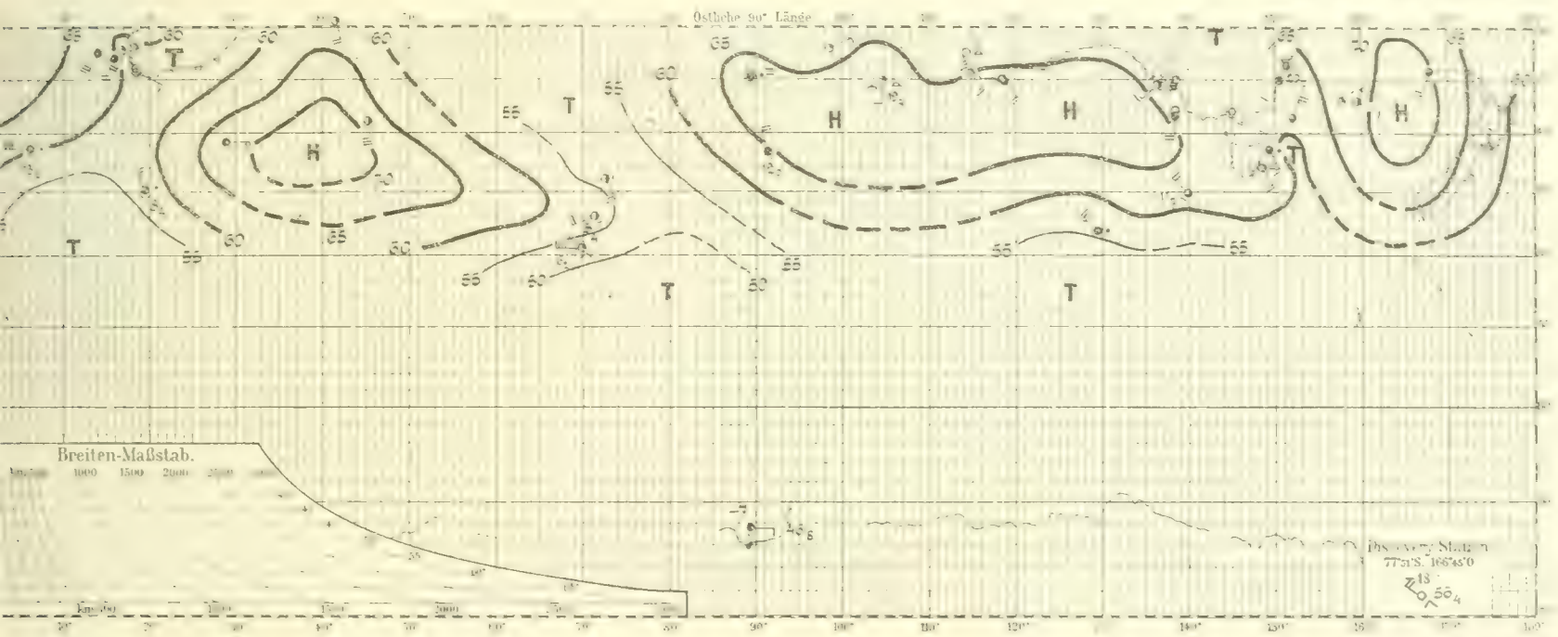

Nr. 216. 14. März 1902

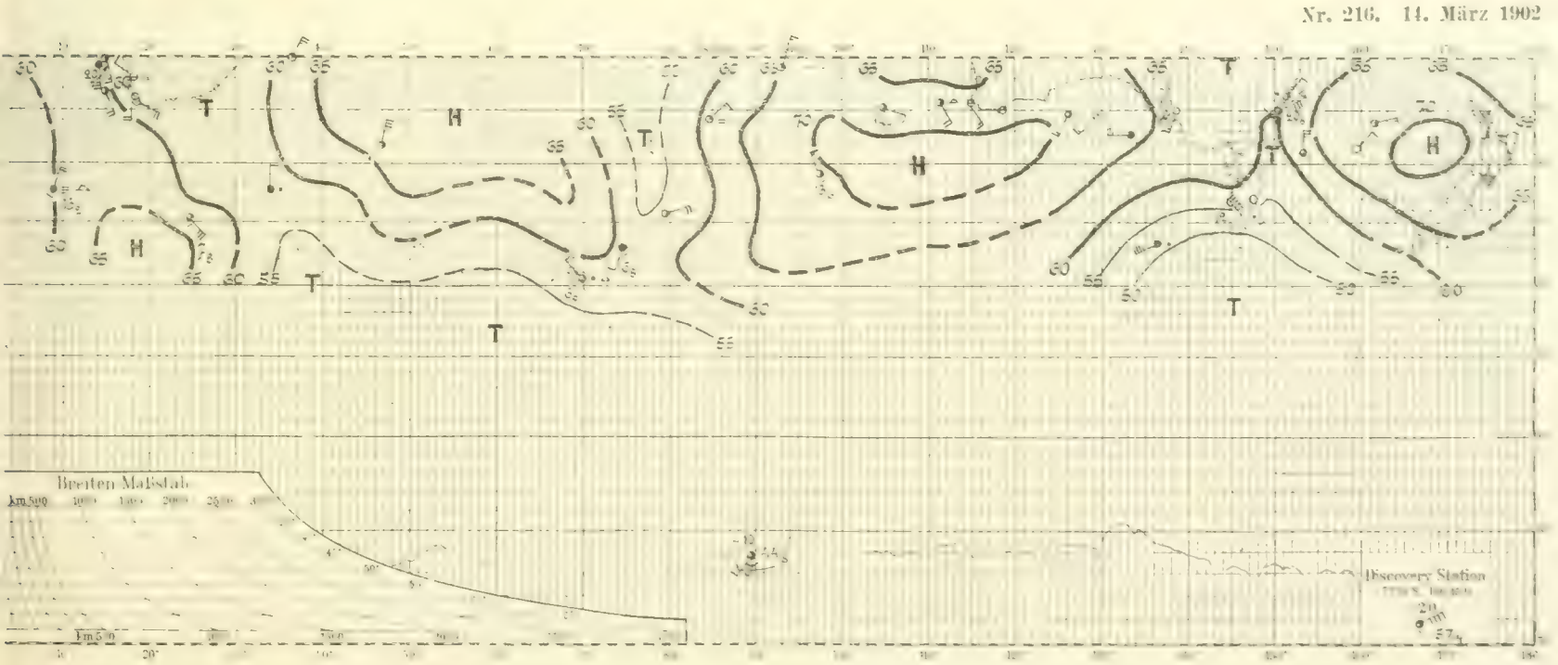

Nr. 217. 15. März 1902

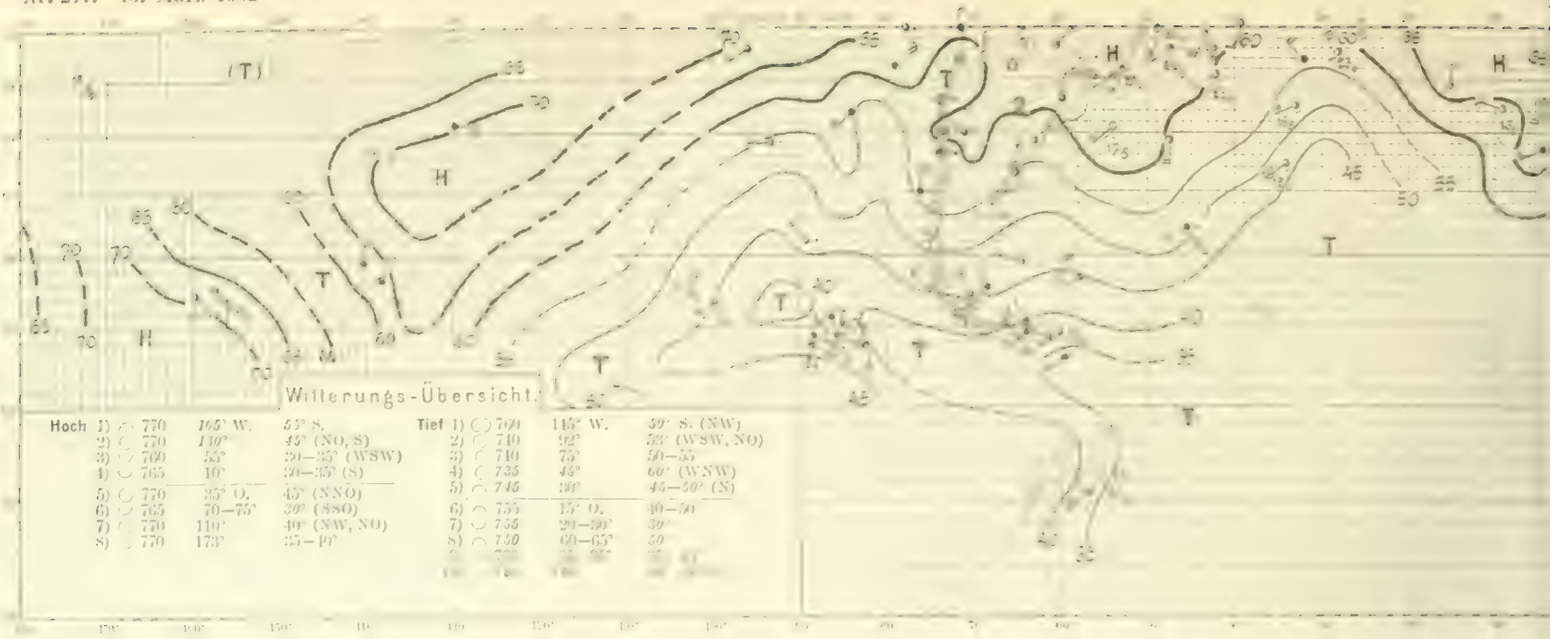

Nr. 218. 16. März 1902

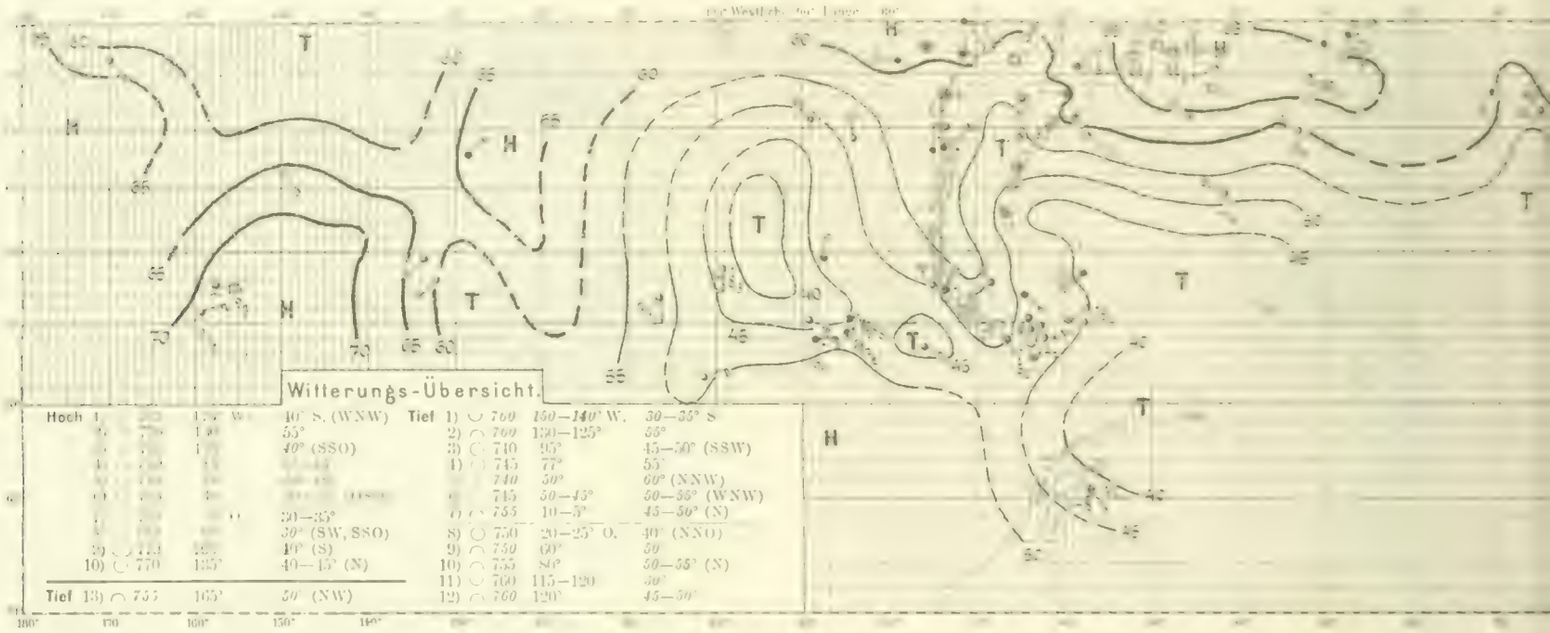

Nr. 219. 17. März 1902

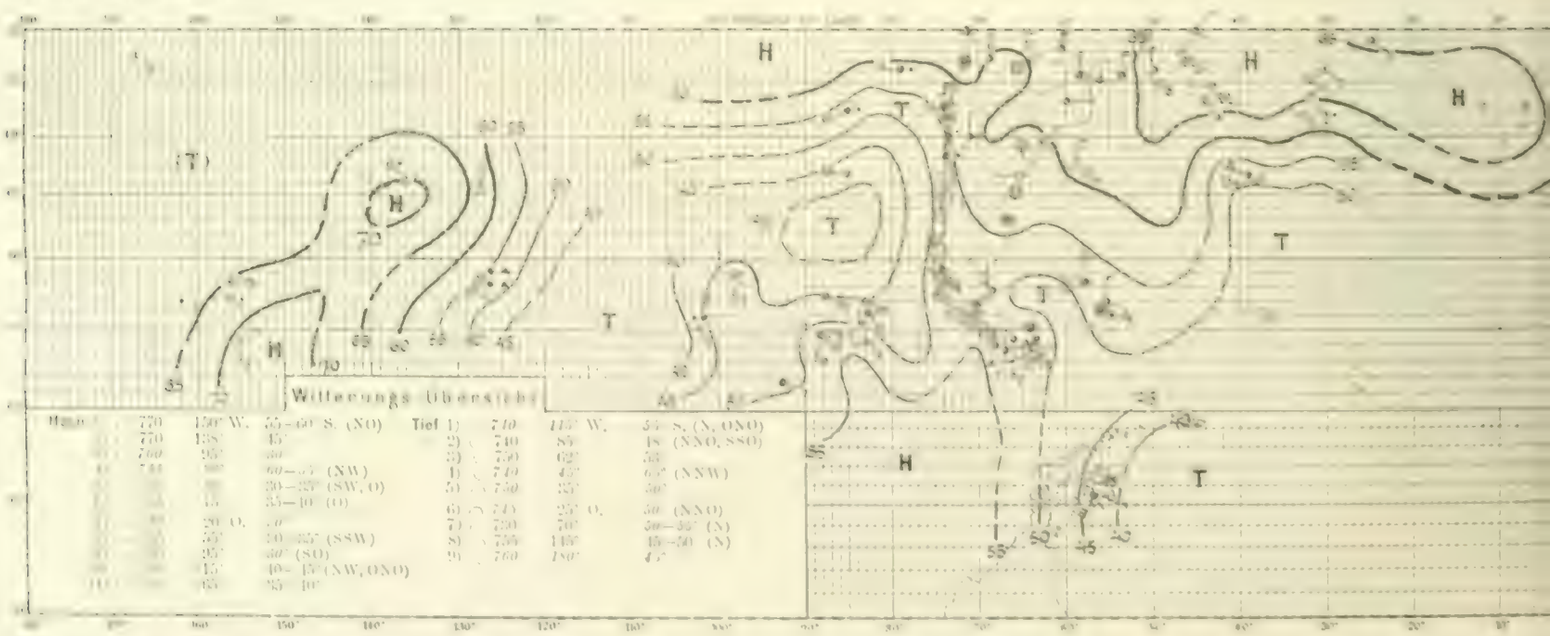

Nr. 217. 15. März 1902

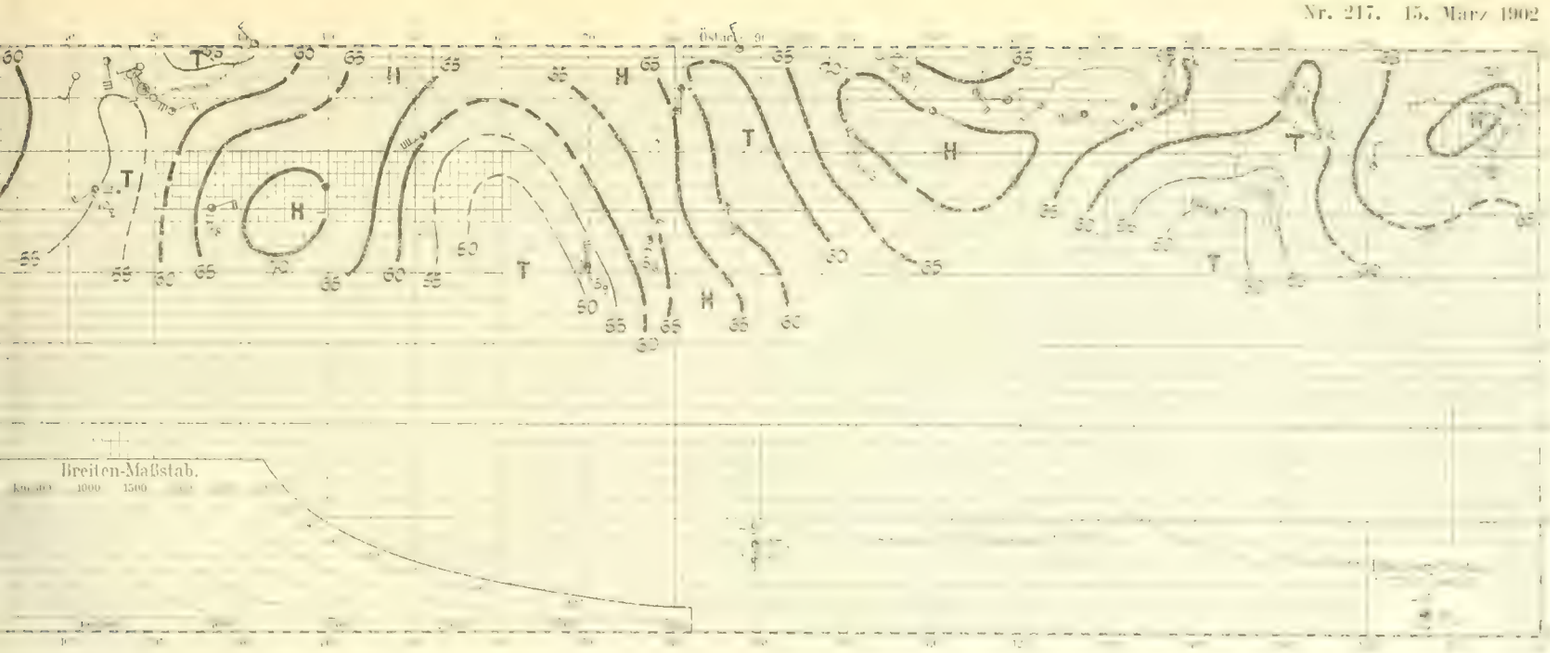

Nr. 218. 16. März 1902

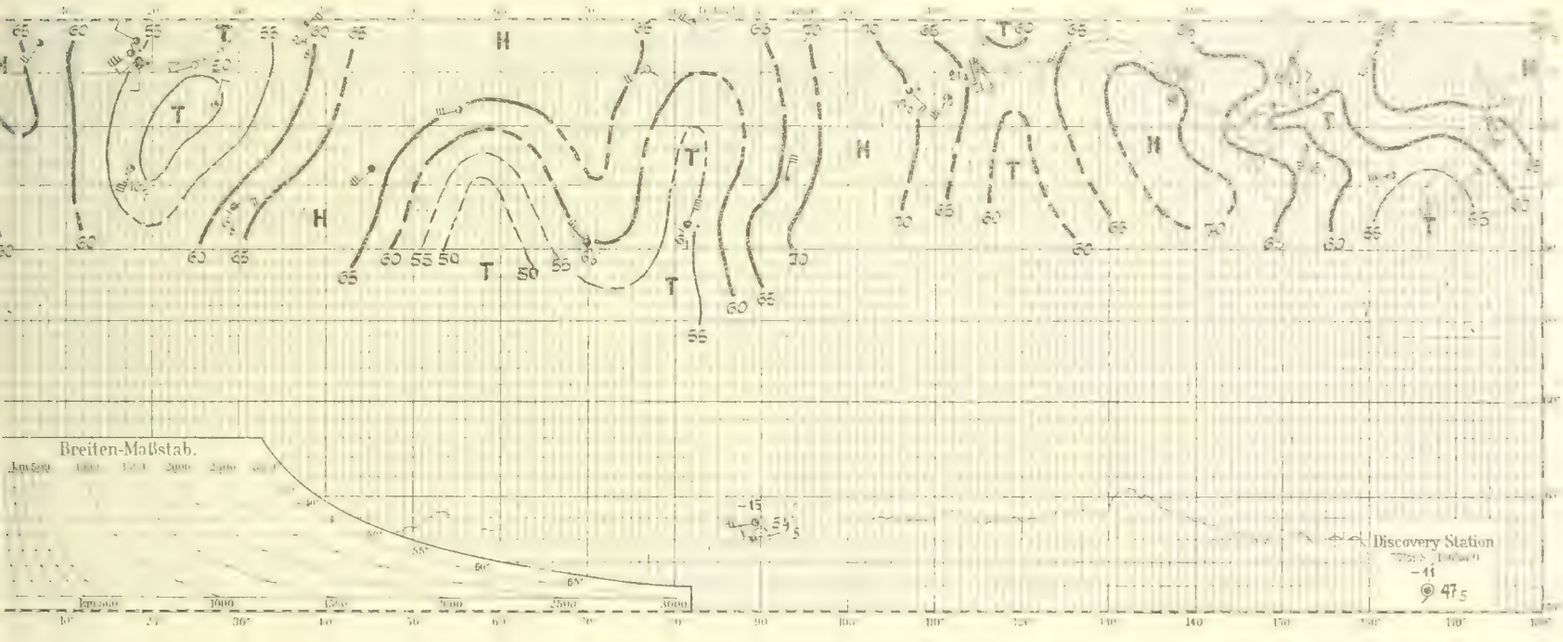

Nr. 219. 17. März 1902

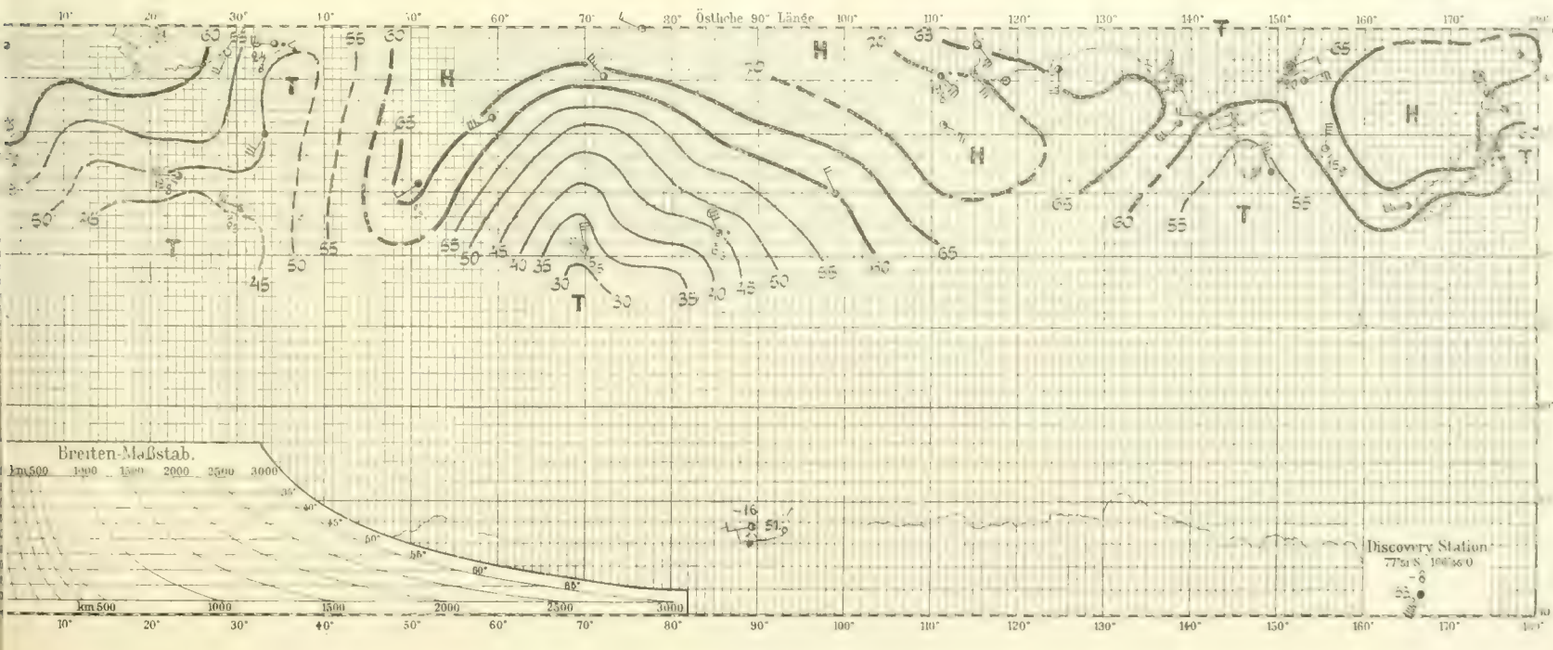

Nr. 220. 18. März 1902

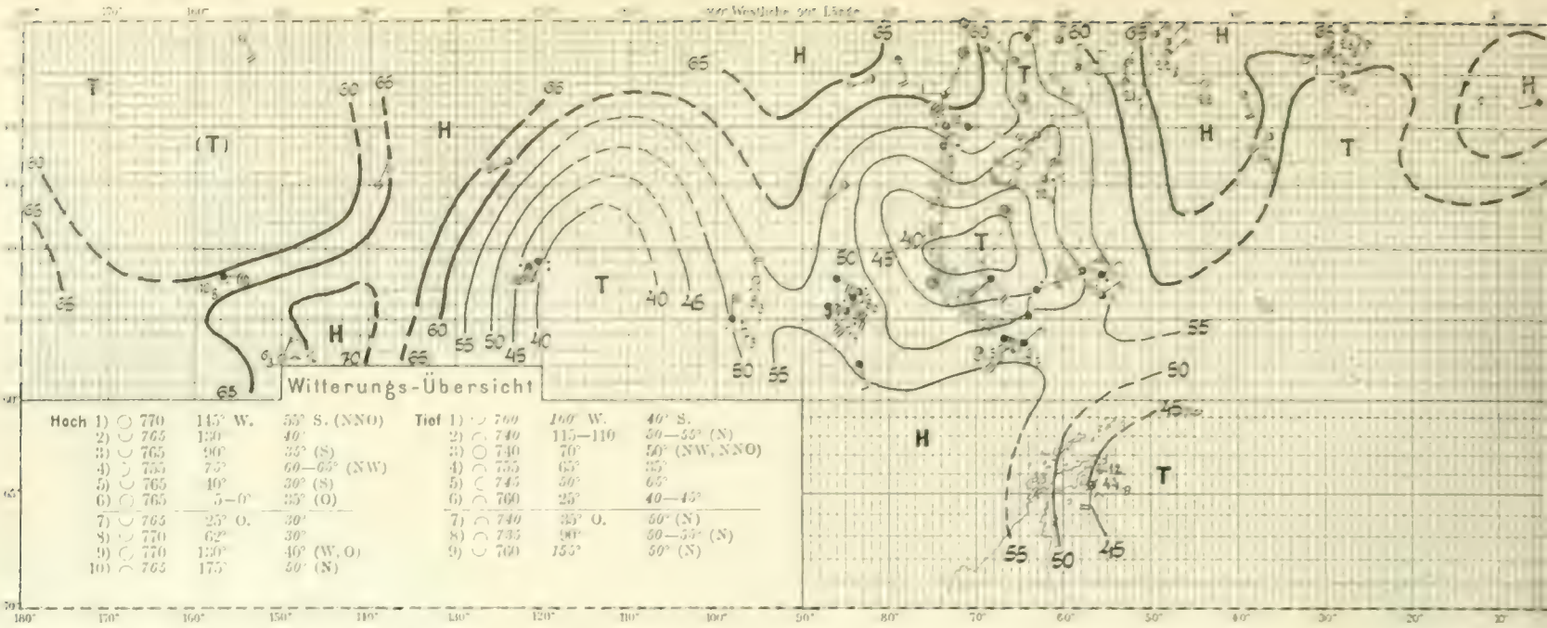

Hoch 1)	○ 770	145° W.	55° S. (NNO)	Tief 1)	○ 760	160° W.	40° S.
2)	○ 765	130°	40°	2)	○ 740	115—110°	50—55° (N)
3)	○ 765	90°	35° (S)	3)	○ 740	70°	50° (NW, NNO)
4)	○ 755	75°	60—65° (NW)	4)	○ 735	65°	35°
5)	○ 765	40°	30° (S)	5)	○ 745	50°	65°
6)	○ 765	5—0°	35° (O)	6)	○ 760	25°	40—45°
7)	○ 765	25° O.	30°	7)	○ 740	35° O.	50° (N)
8)	○ 770	62°	30°	8)	○ 735	90°	50—55° (N)
9)	○ 770	130°	40° (W, O)	9)	○ 760	155°	50° (N)
10)	○ 765	175°	50° (N)				

Nr. 221. 19. März 1902

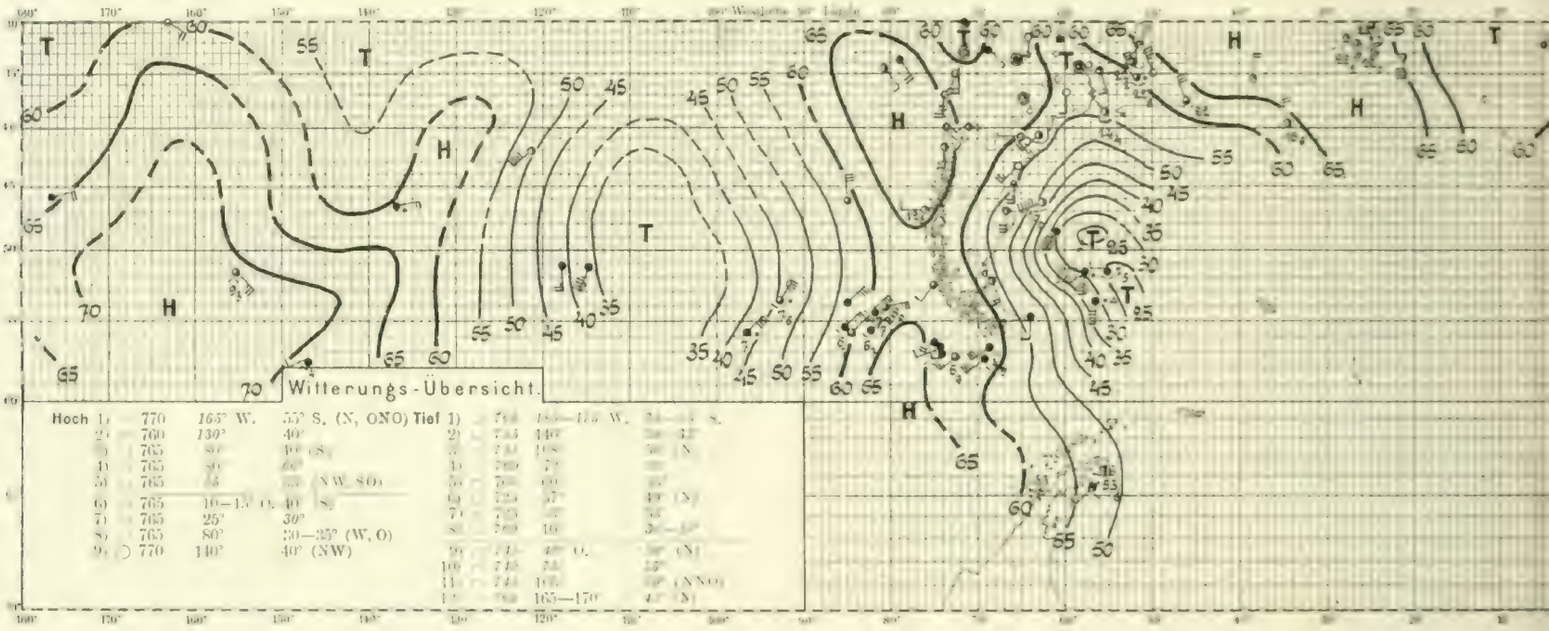

Hoch 1)	770	165° W.	55° S. (N, ONO)	Tief 1)		155—115° W.	
2)	760	130°	40°	2)		140°	
3)	765	80°	40° (S)	3)		105°	
4)	765	80°		4)		75°	
5)	765	15°	(NW, SO)	5)		60°	
6)	765	10—15° O.	40° (S)	6)		55°	45° (N)
7)	765	25°	30°	7)		45°	
8)	765	80°	30—35° (W, O)	8)		20°	35—40°
9)	○ 770	140°	40° (NW)	9)		0° O.	50° (N)
				10)		145°	25°
				11)		160°	40° (NNO)
				12)		165—170°	45° (N)

Nr. 222. 20. März 1902

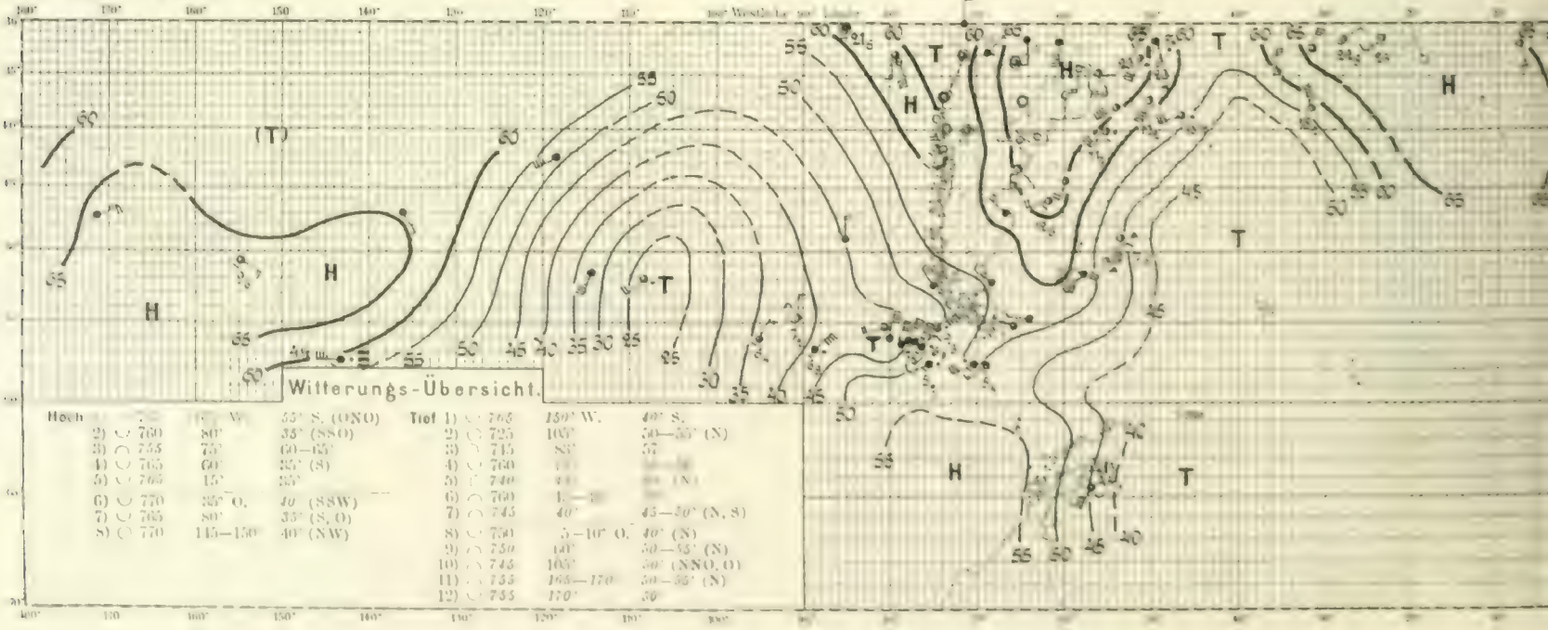

Hoch			55° S. (ONO)	Tief 1)	○ 765	150° W.	40° S.
2)	○ 760	80°	35° (SSO)	2)	○ 725	105°	50—55° (N)
3)	○ 755	75°	60—65°	3)	○ 745	85°	55°
4)	○ 765	60°	35° (S)	4)	○ 760	45°	
5)	○ 765	15°	35°	5)	○ 740	40°	(N)
6)	○ 770	35° O.	40° (SSW)	6)	○ 760	1—5°	
7)	○ 765	80°	35° (S, O)	7)	○ 745	40°	45—50° (N, S)
8)	○ 770	145—150°	40° (NW)	8)	○ 750	5—10° O.	40° (S)
				9)	○ 750	40°	50—55° (N)
				10)	○ 745	105°	50° (NNO, O)
				11)	○ 755	165—170°	50—55° (N)
				12)	○ 755	170°	50°

Nr. 220. 18. März 1902

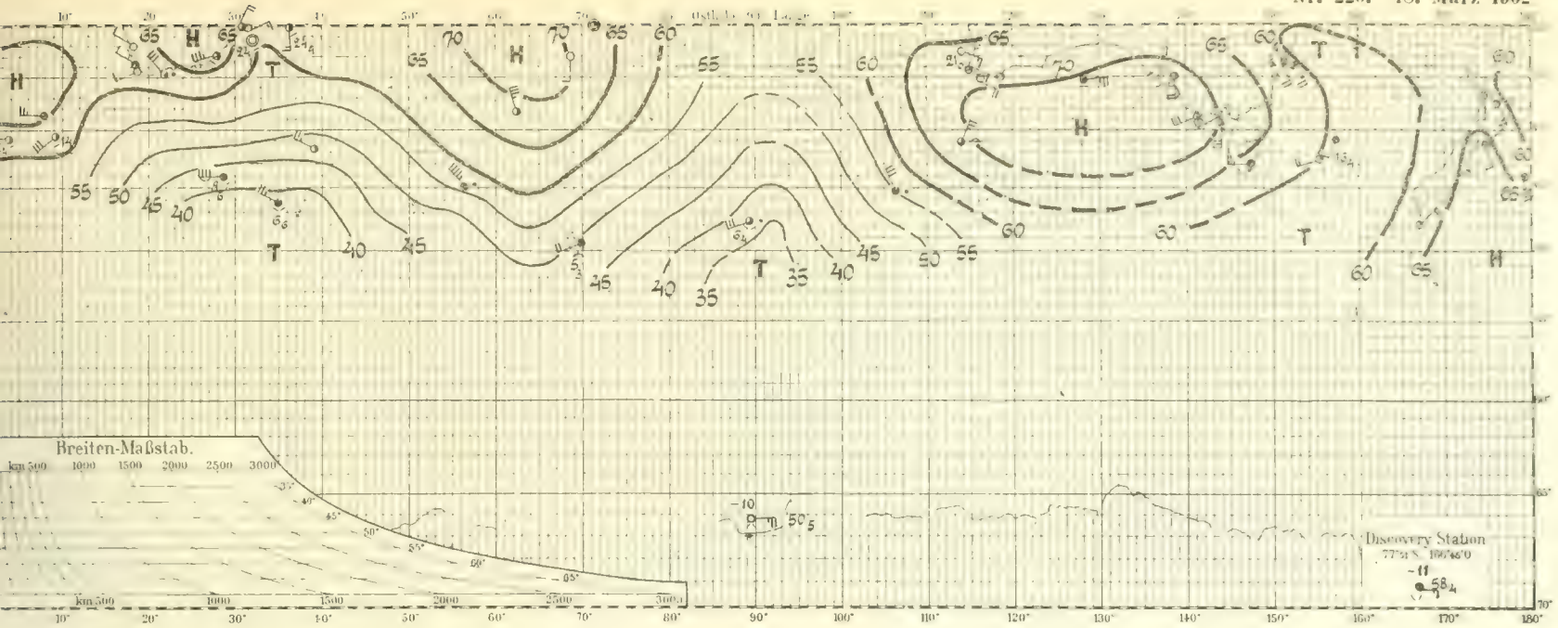

Nr. 221. 19. März 1902

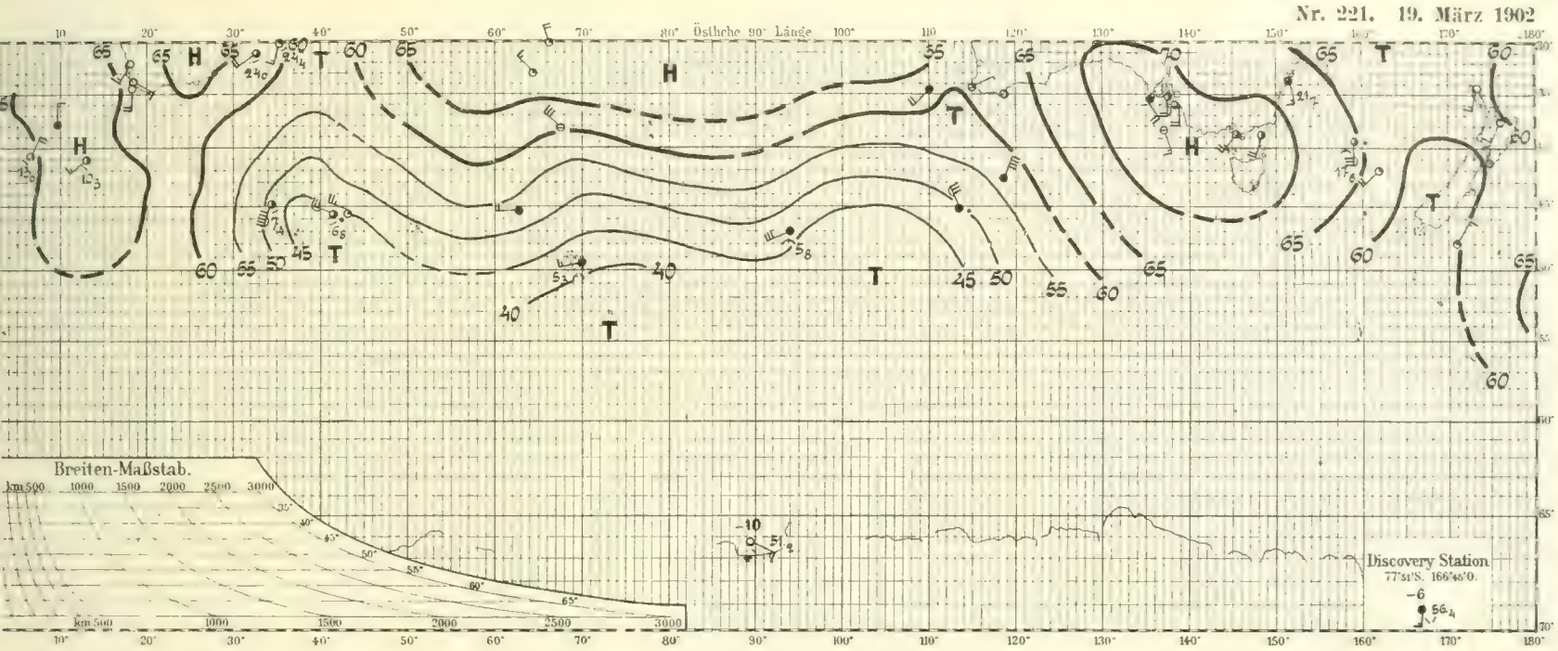

Nr. 222. 20. März 1902

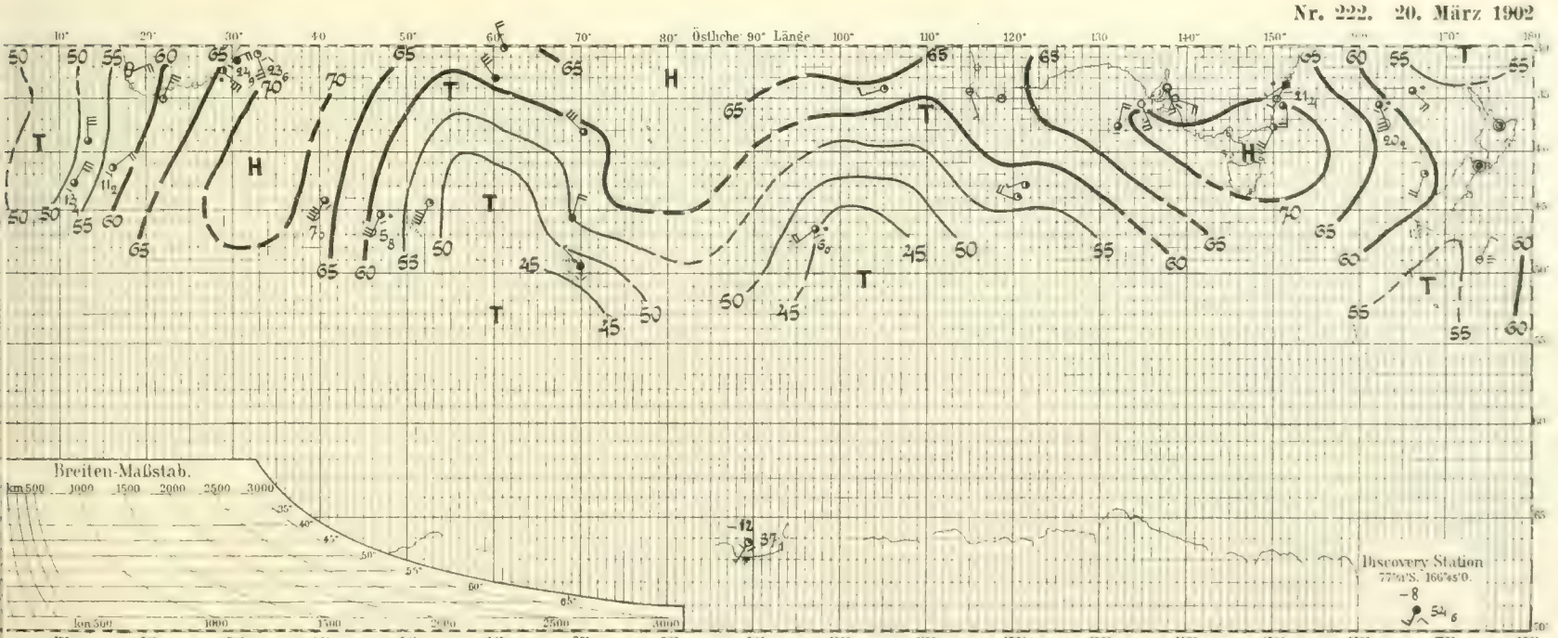

Nr. 223. 21. März 1902

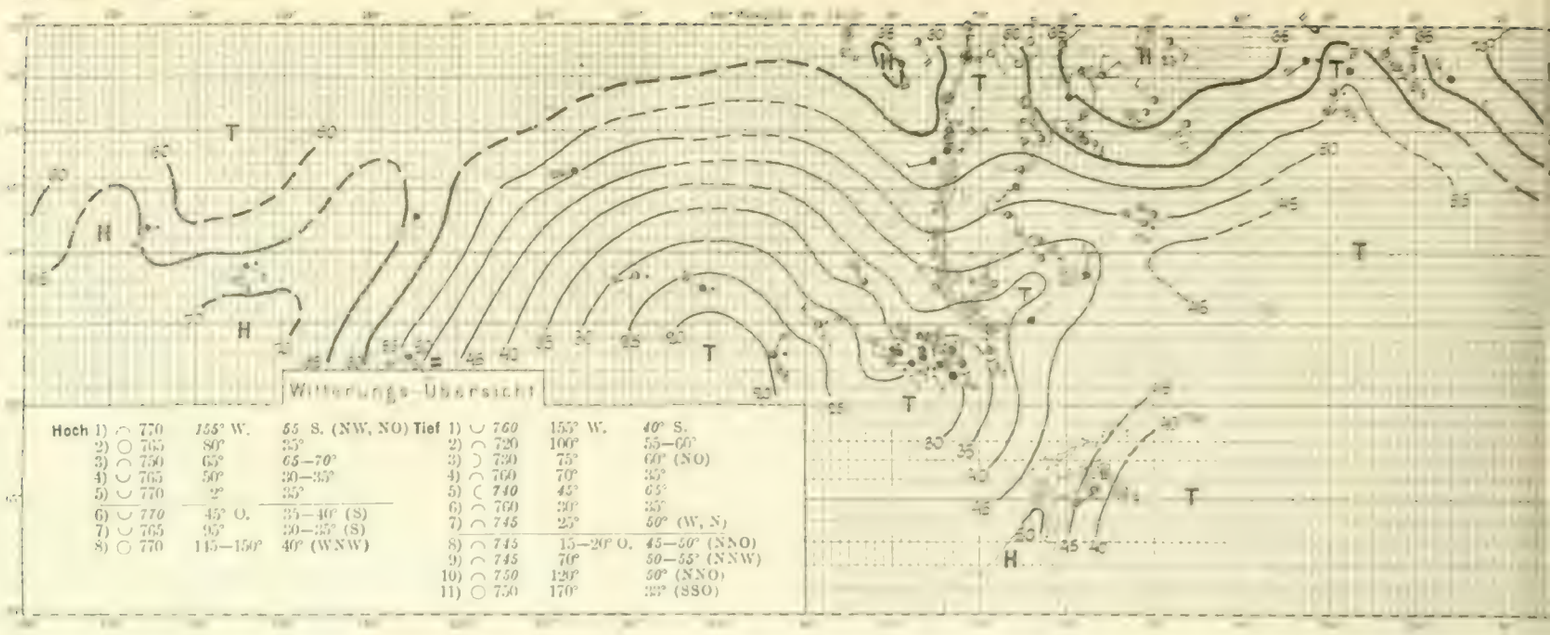

Hoch	1)	770	155° W.	55 S. (NW, NO)	Tief 1)	760	155° W.	40° S.
	2)	765	80°	35°	2)	720	100°	55—60°
	3)	750	65°	65—70°	3)	730	75°	60° (NO)
	4)	765	50°	30—35°	4)	760	70°	35°
	5)	770	2°	35°	5)	740	45°	65°
	6)	770	45° O.	35—40° (S)	6)	760	30°	35°
	7)	765	95°	30—35° (S)	7)	745	25°	50° (W, S)
	8)	770	145—150°	40° (WNW)	8)	745	15—20° O.	45—50° (NNO)
					9)	745	70°	50—55° (NNW)
					10)	750	120°	50° (NNO)
					11)	750	170°	35° (SSO)

Nr. 224. 22. März 1902

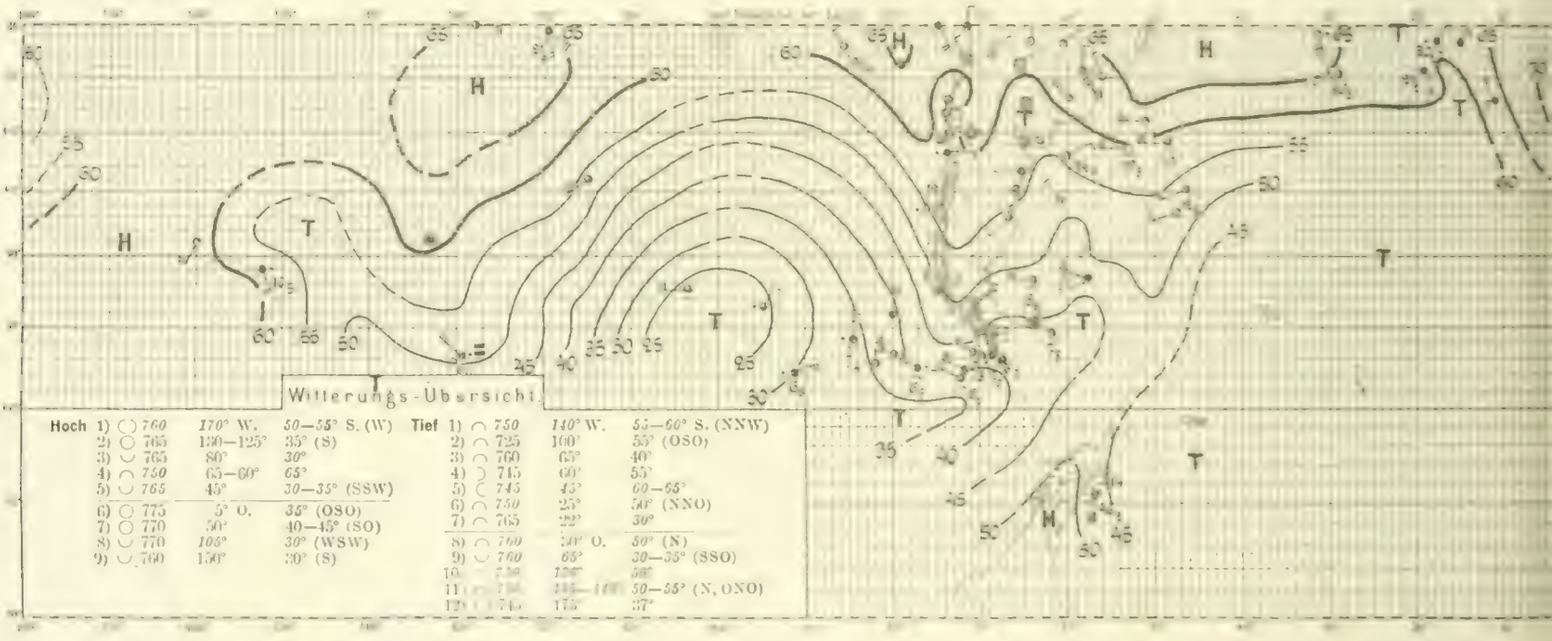

Hoch	1)	760	170° W.	50—55° S. (W)	Tief	1)	750	140° W.	55—60° S. (NNW)
	2)	765	130—125°	35° (S)		2)	725	100°	55° (OSO)
	3)	765	80°	30°		3)	760	65°	40°
	4)	750	65—60°	65°		4)	745	60°	55°
	5)	765	45°	30—35° (SSW)		5)	745	45°	60—65°
	6)	775	5° O.	35° (OSO)		6)	750	25°	50° (NNO)
	7)	770	50°	40—45° (SO)		7)	765	22°	30°
	8)	770	105°	30° (WSW)		8)	760	50° O.	50° (N)
	9)	760	150°	30° (S)		9)	760	65°	30—35° (SSO)
						10)	750	120°	50°
						11)	750	145—170°	50—55° (N, ONO)
						12)	745	175°	37°

Nr. 225. 23. März 1902

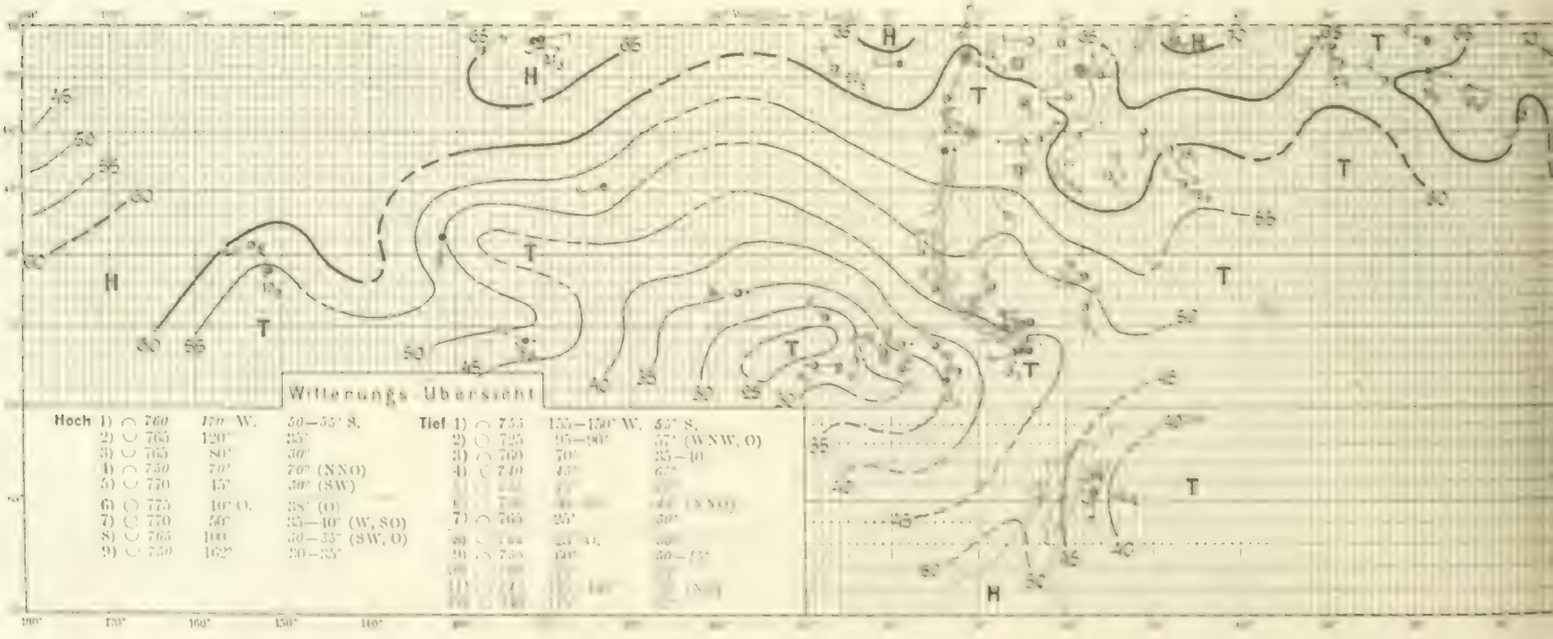

Hoch	1)	760	170° W.	50—55° S.	Tief	1)	755	155—150° W.	55° S.
	2)	765	120°	35°		2)	725	95—90°	57° (WNW, O)
	3)	765	80°	30°		3)	760	70°	35—40
	4)	750	70°	70° (NNO)		4)	740	45°	65°
	5)	770	45°	30° (SW)		5)	[illegible]	[illegible]	[illegible]
	6)	775	10° O.	38° (O)		6)	[illegible]	[illegible]	44° (NNO)
	7)	770	50°	35—40° (W, SO)		7)	765	25°	30°
	8)	765	100	30—35° (SW, O)		8)	[illegible]	[illegible]	[illegible]
	9)	750	162°	30—35°		9)	755	60°	50—55°
						10)	[illegible]	[illegible]	[illegible]
						11)	[illegible]	[illegible]	[illegible] (NO)

Nr. 223. 21. März 1902

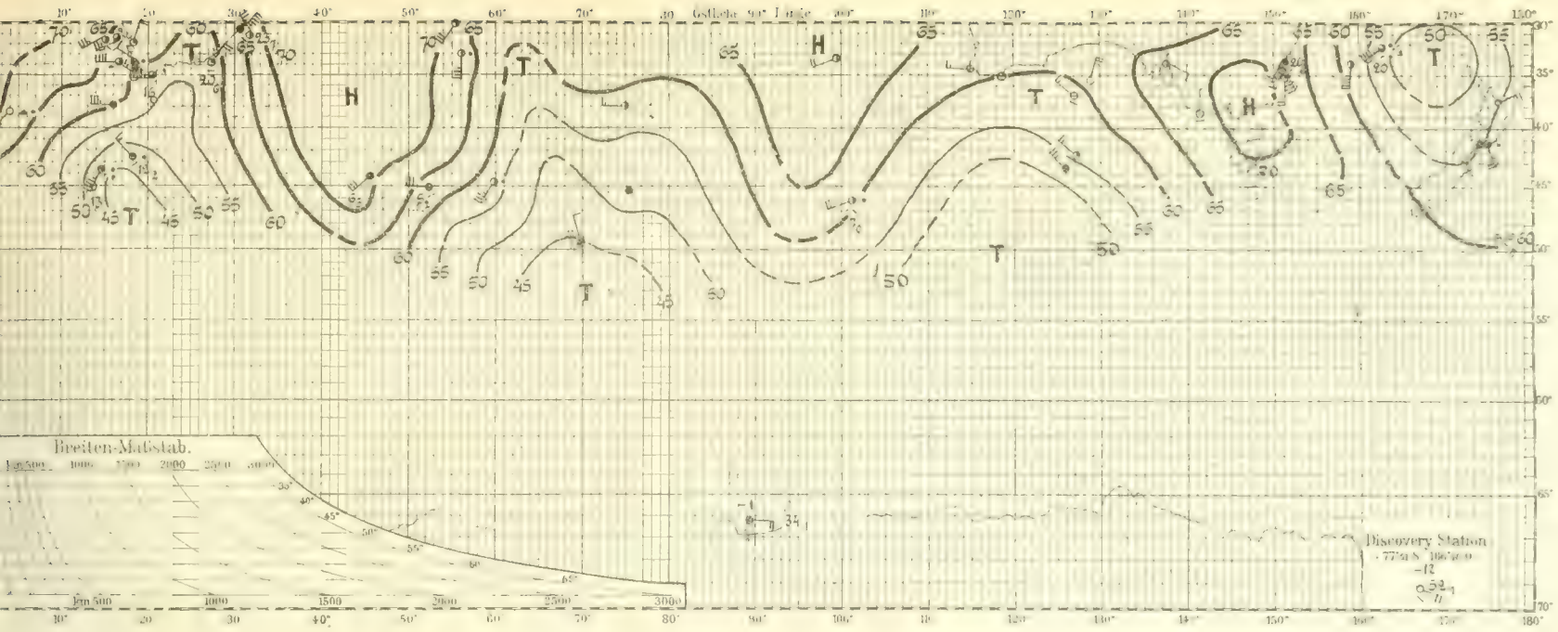

Nr. 224. 22. März 1902

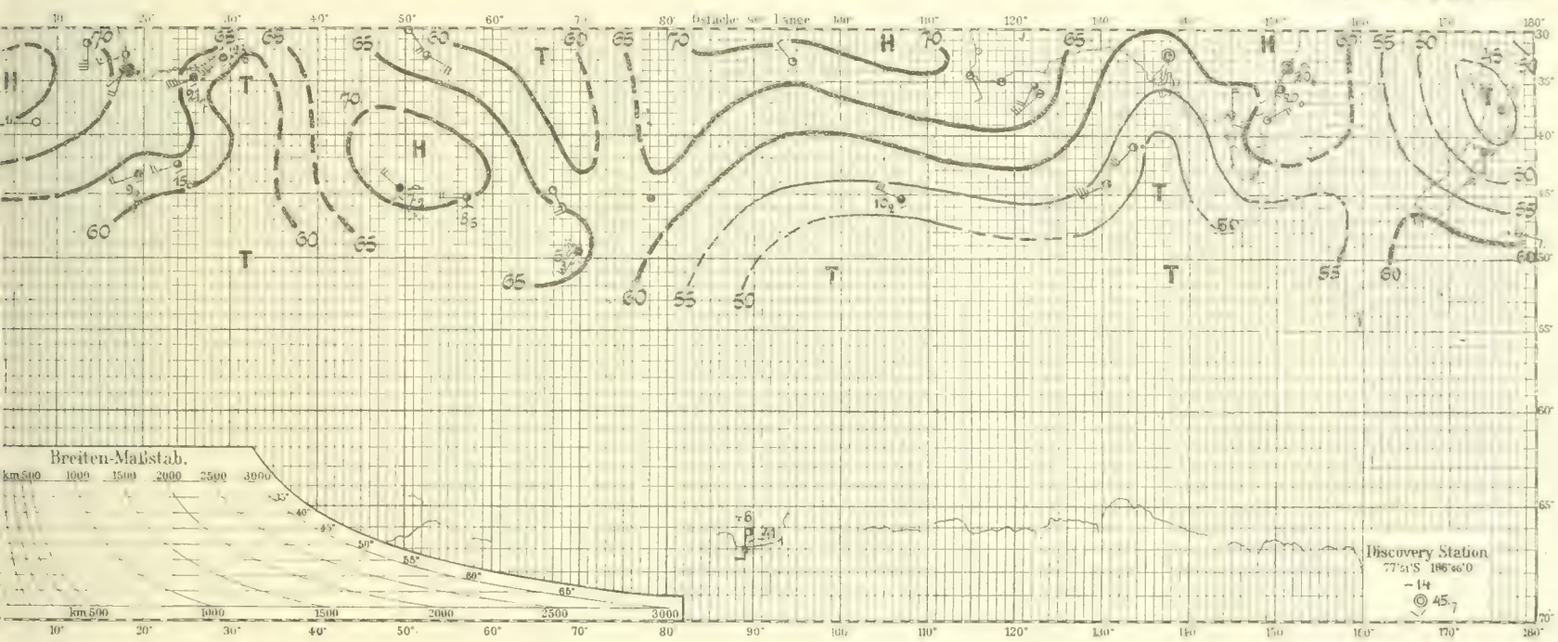

Nr. 225. 23. März 1902

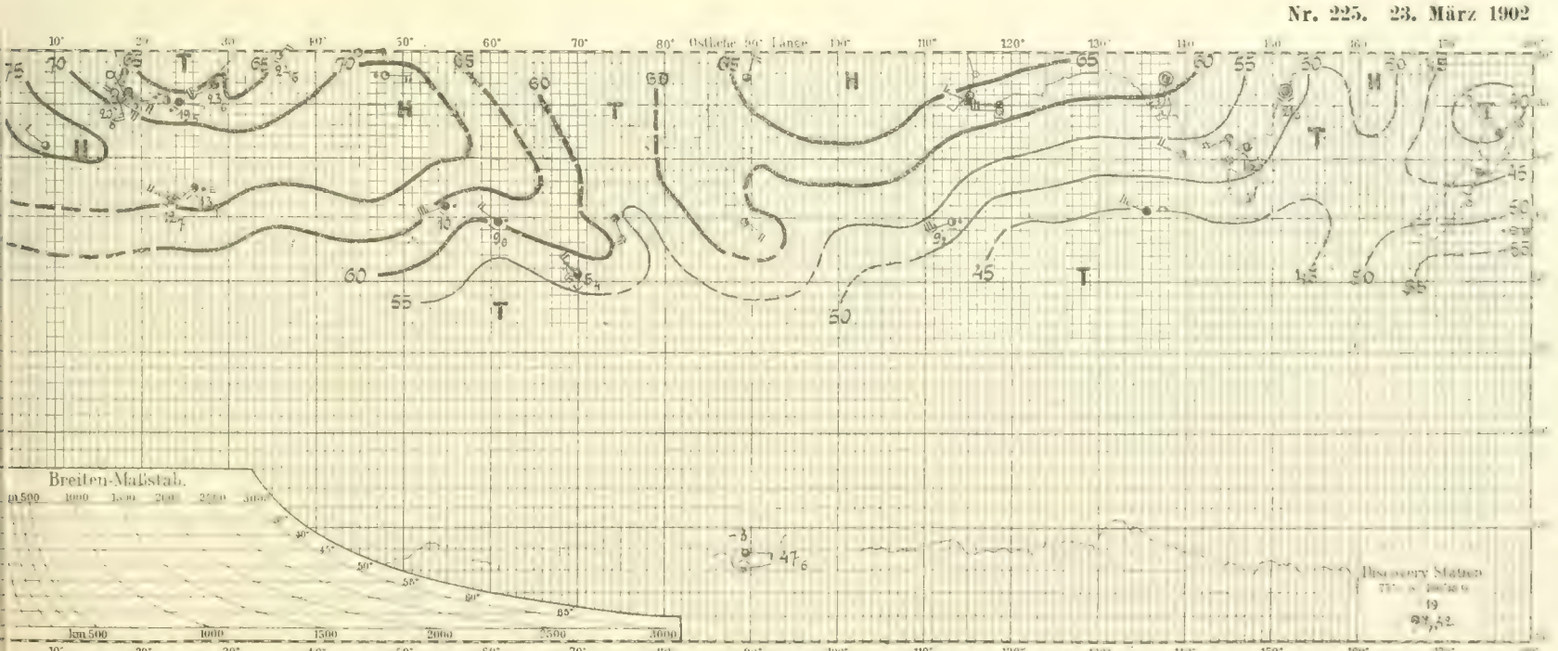

Nr. 226. 24. März 1902

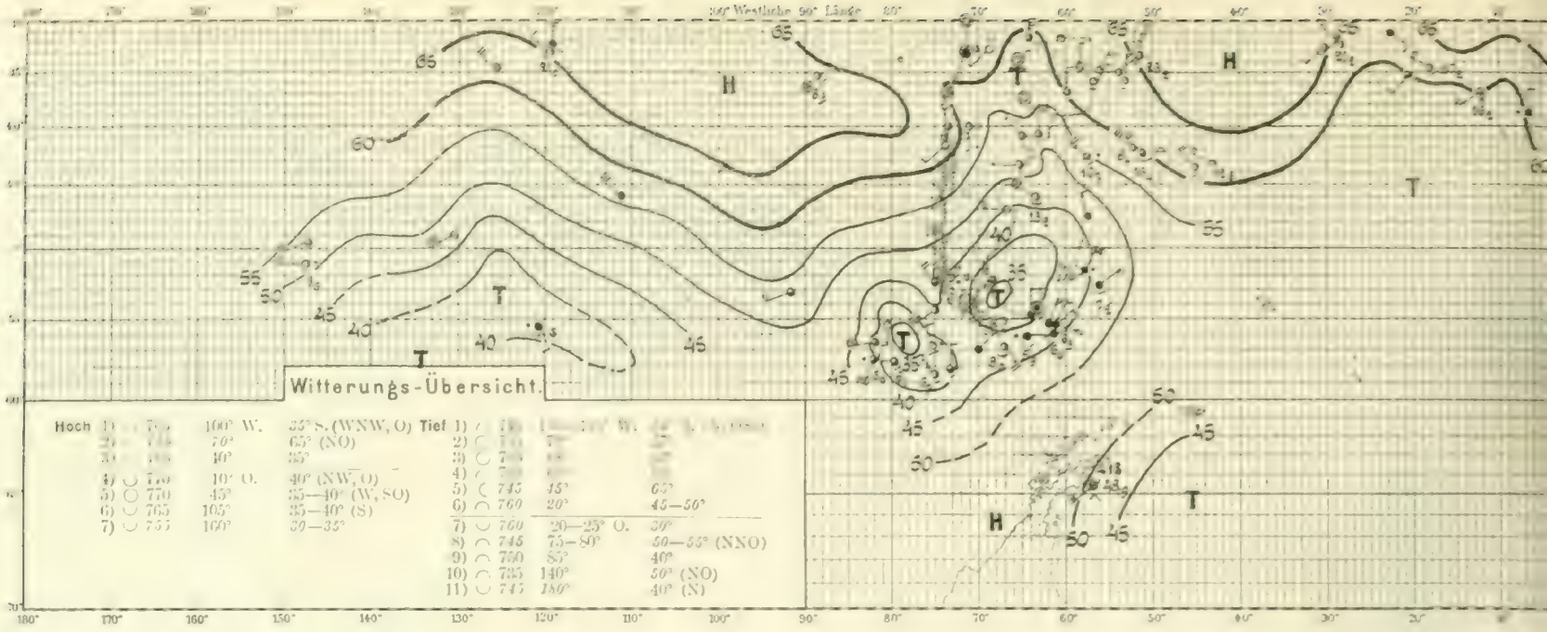

Nr. 227. 25. März 1902

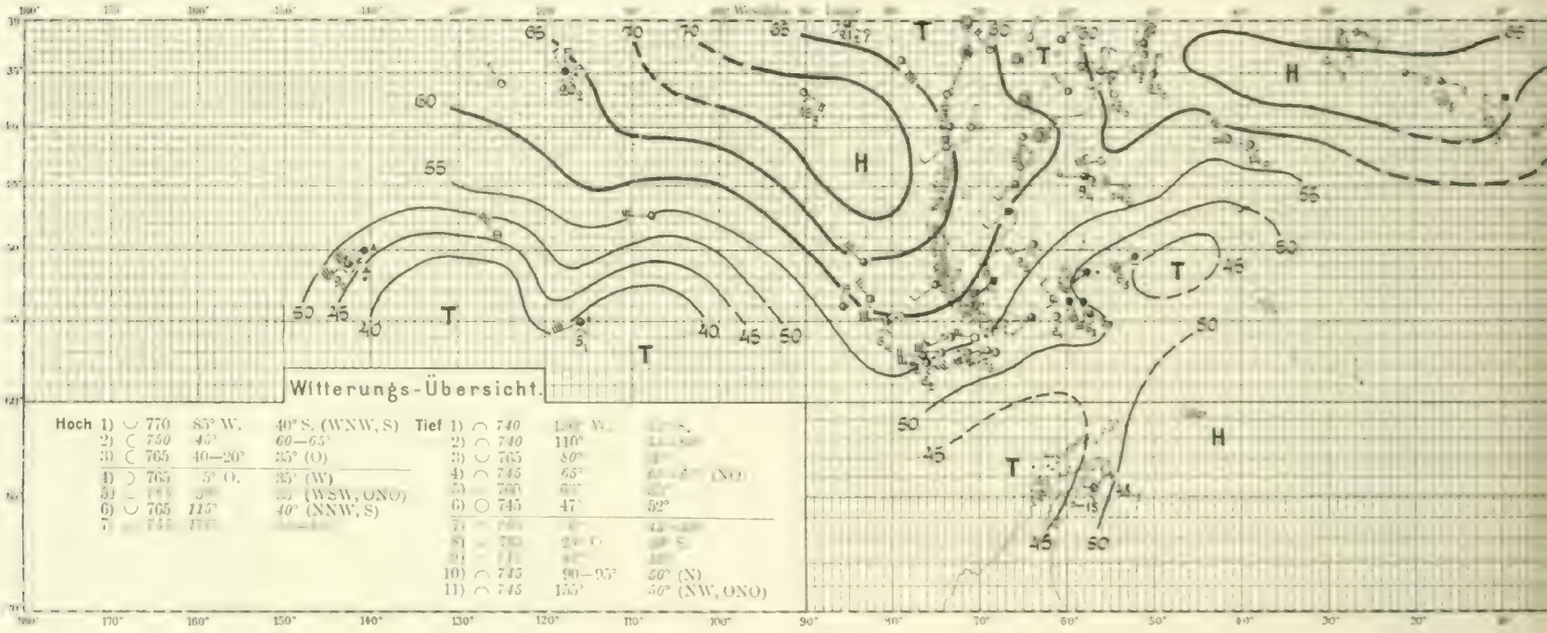

Nr. 228. 26. März 1902

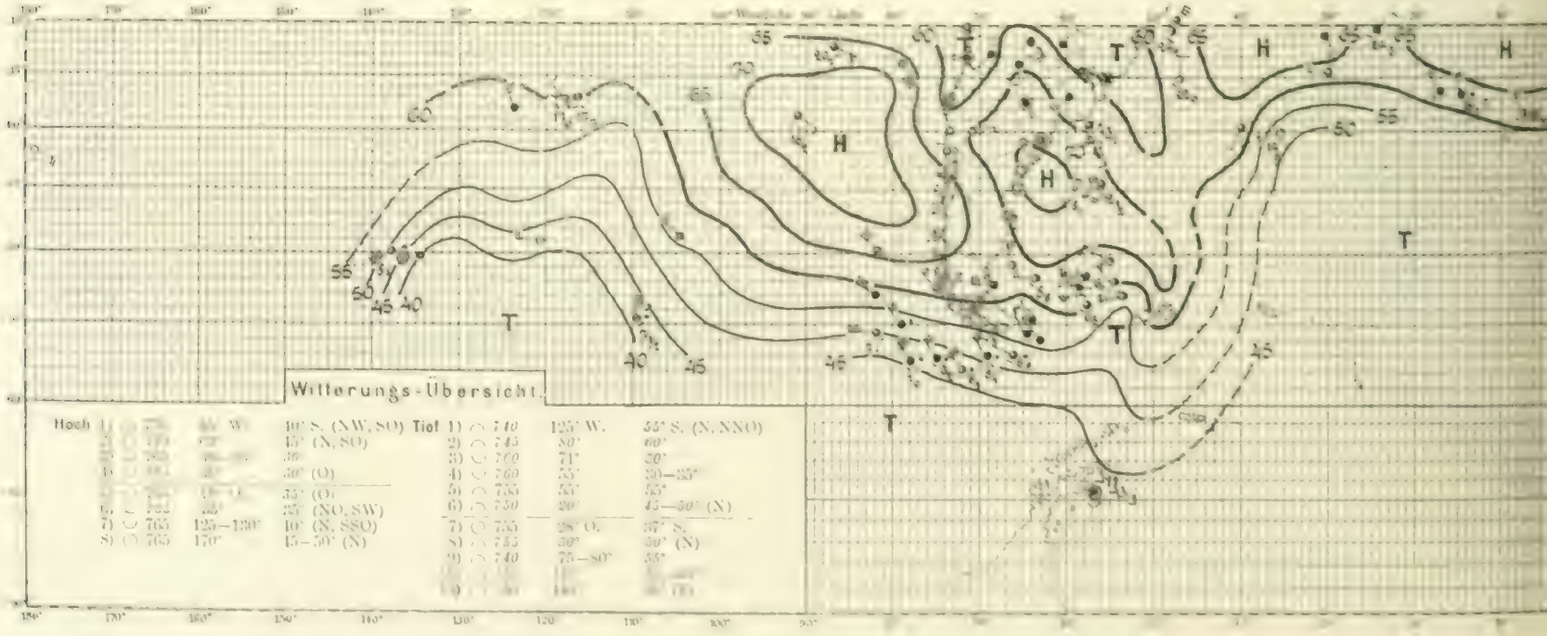

Nr. 226. 24. März 1902

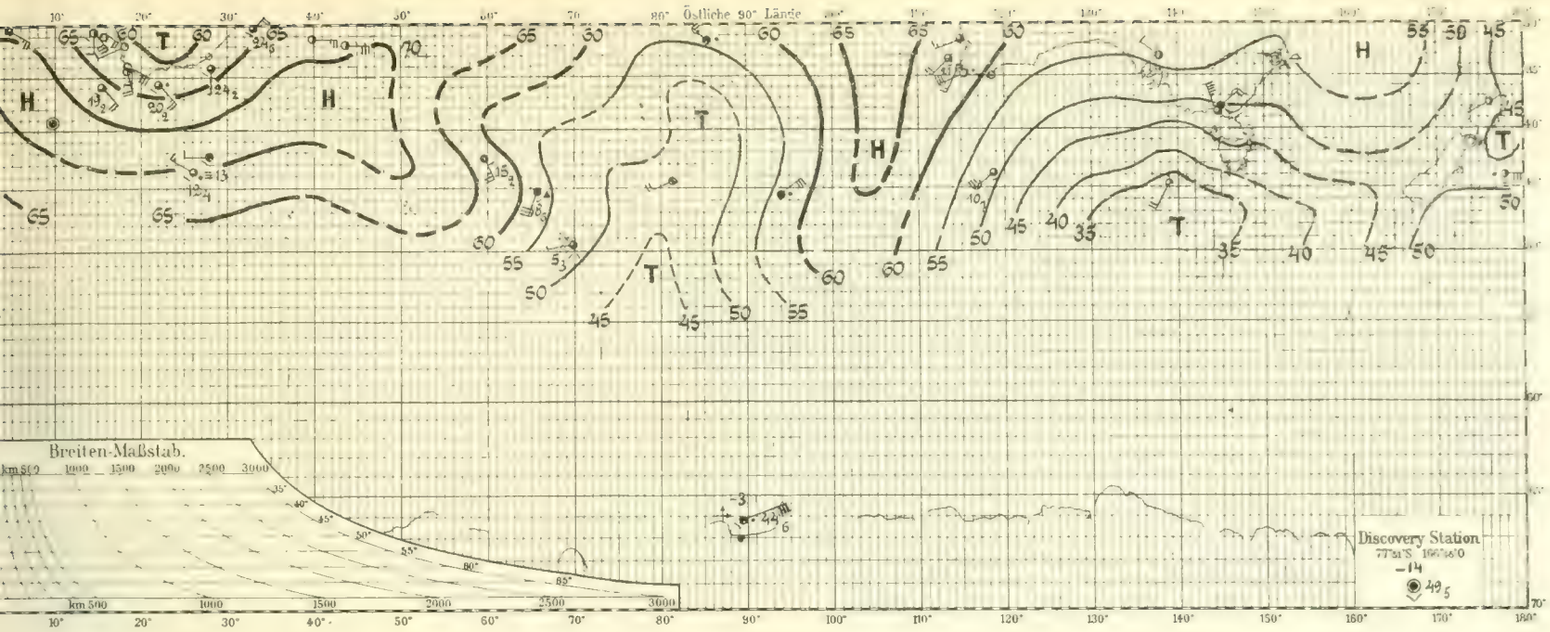

Nr. 227. 25. März 1902

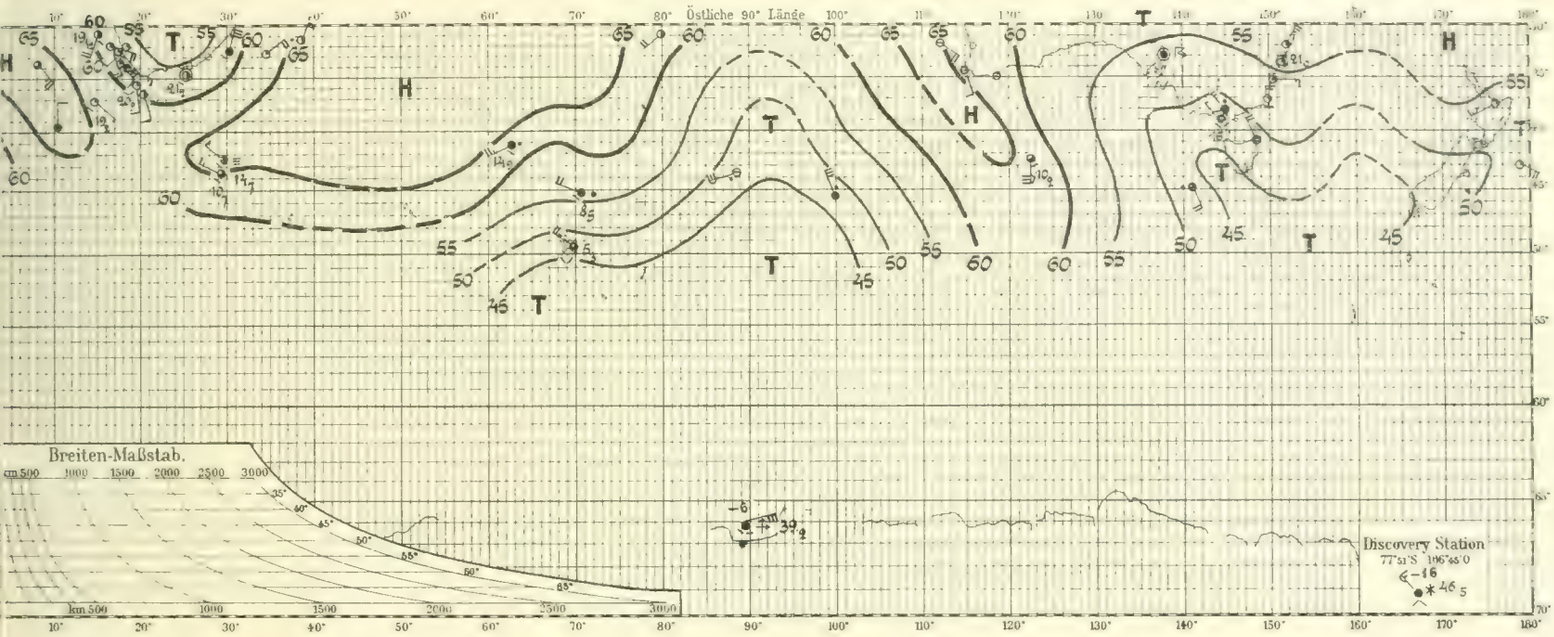

Nr. 228. 26. März 1902

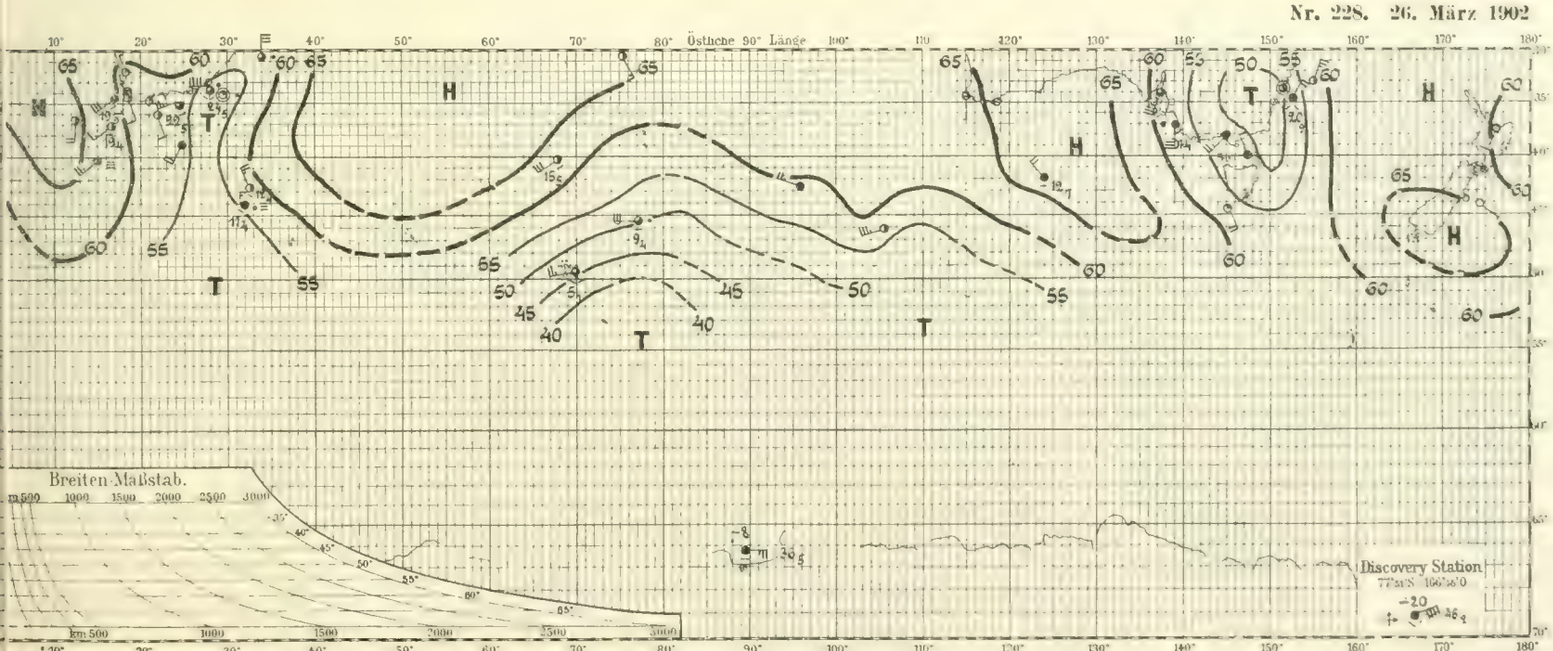

Nr. 229. 27. März 1902

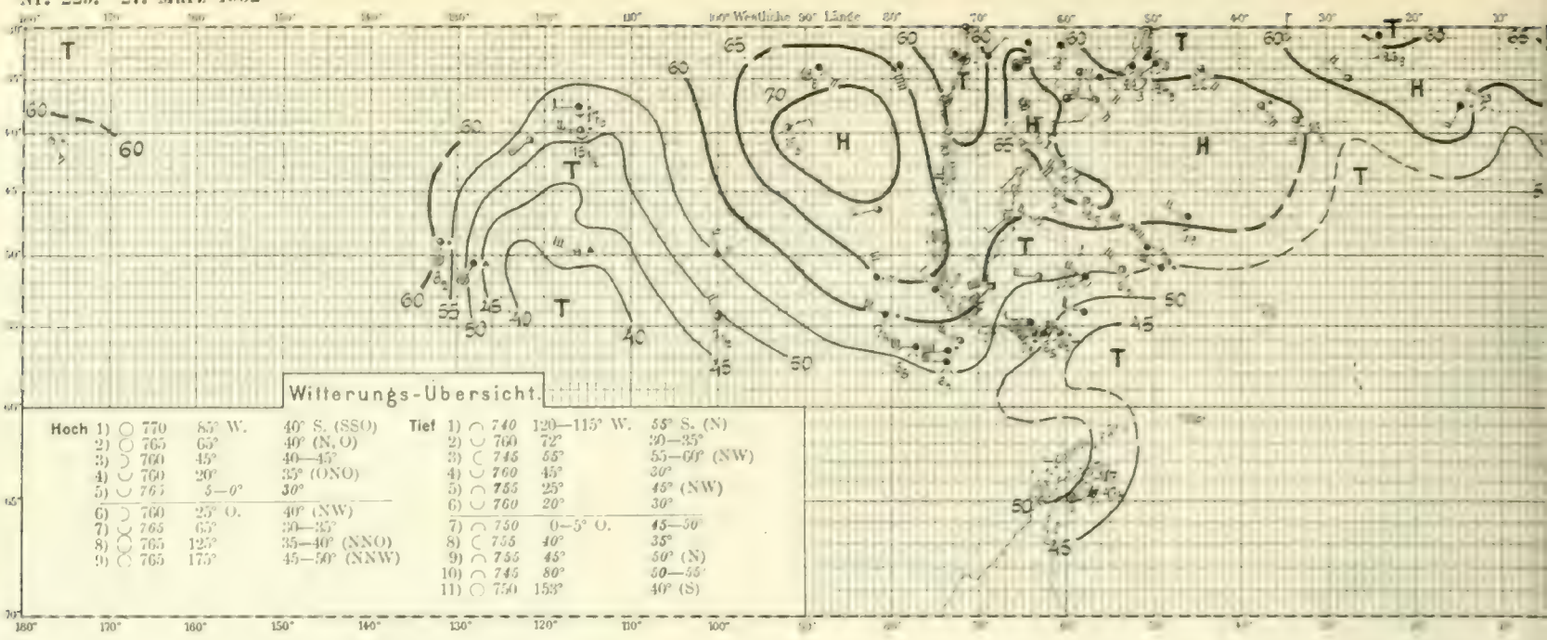

Hoch	1)	770	85° W.	40° S. (SSO)	Tief	1) 740	120—115° W. 55° S. (N)
	2)	765	65°	40° (N, O)		2) 760	72° 30—35°
	3)	760	45°	40—45°		3) 745	55° 55—60° (NW)
	4)	760	20°	35° (ONO)		4) 760	45° 30°
	5)	765	5—0°	30°		5) 755	25° 45° (NW)
	6)	760	25° O.	40° (NW)		6) 760	20° 30°
	7)	765	65°	30—35°		7) 750	0—5° O. 45—50°
	8)	765	125°	35—40° (NNO)		8) 755	40° 35°
	9)	765	175°	45—50° (NNW)		9) 755	45° 50° (N)
						10) 745	80° 50—55°
						11) 750	155° 40° (S)

Nr. 230. 28. März 1902

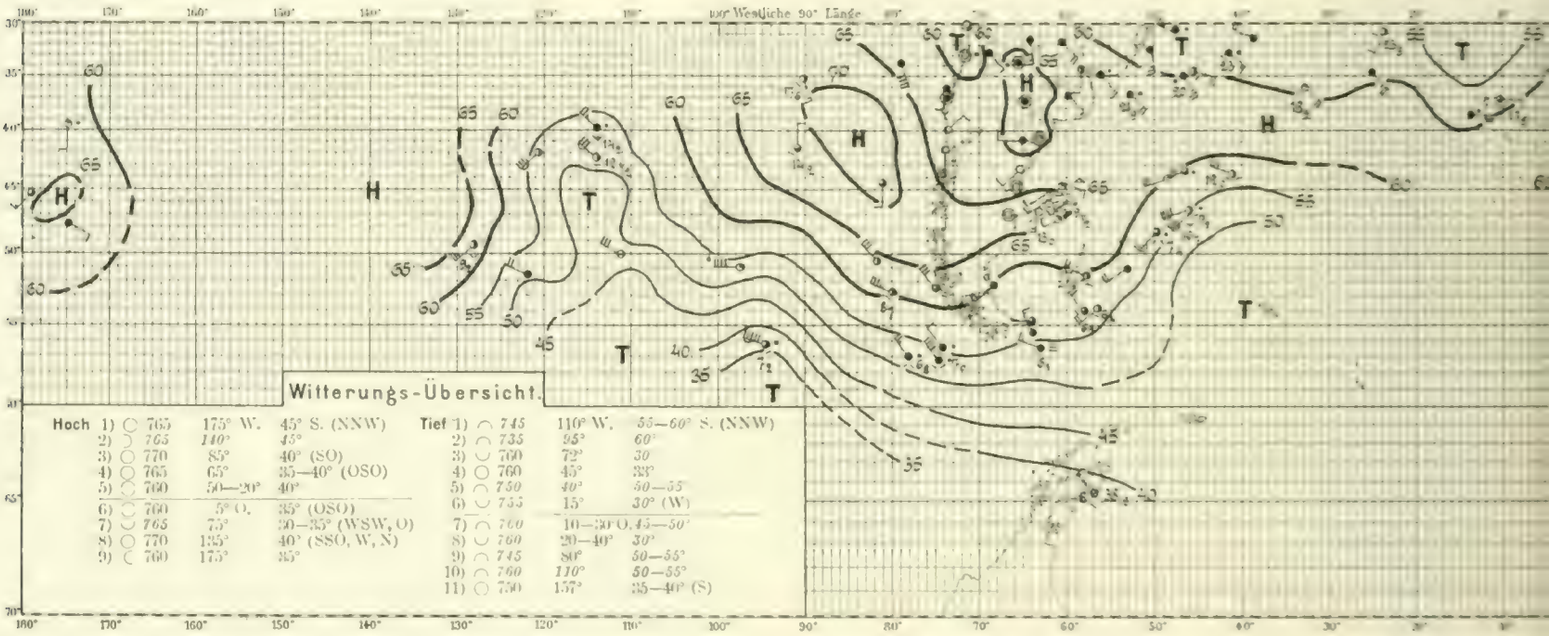

Hoch	1)	765	175° W.	45° S. (NNW)	Tief	1) 745	110° W. 55—60° S. (NNW)
	2)	765	140°	45°		2) 735	95° 60°
	3)	770	85°	40° (SO)		3) 760	72° 30
	4)	765	65°	35—40° (OSO)		4) 760	45° 33°
	5)	760	50—20°	40°		5) 750	40° 50—55°
	6)	760	5° O.	35° (OSO)		6) 755	15° 30° (W)
	7)	765	75°	30—35° (WSW, O)		7) 760	10—30° O. 45—50°
	8)	770	135°	40° (SSO, W, N)		8) 760	20—40° 30°
	9)	760	175°	35°		9) 745	80° 50—55°
						10) 760	110° 50—55°
						11) 750	157° 35—40° (S)

Nr. 231. 29. März 1902

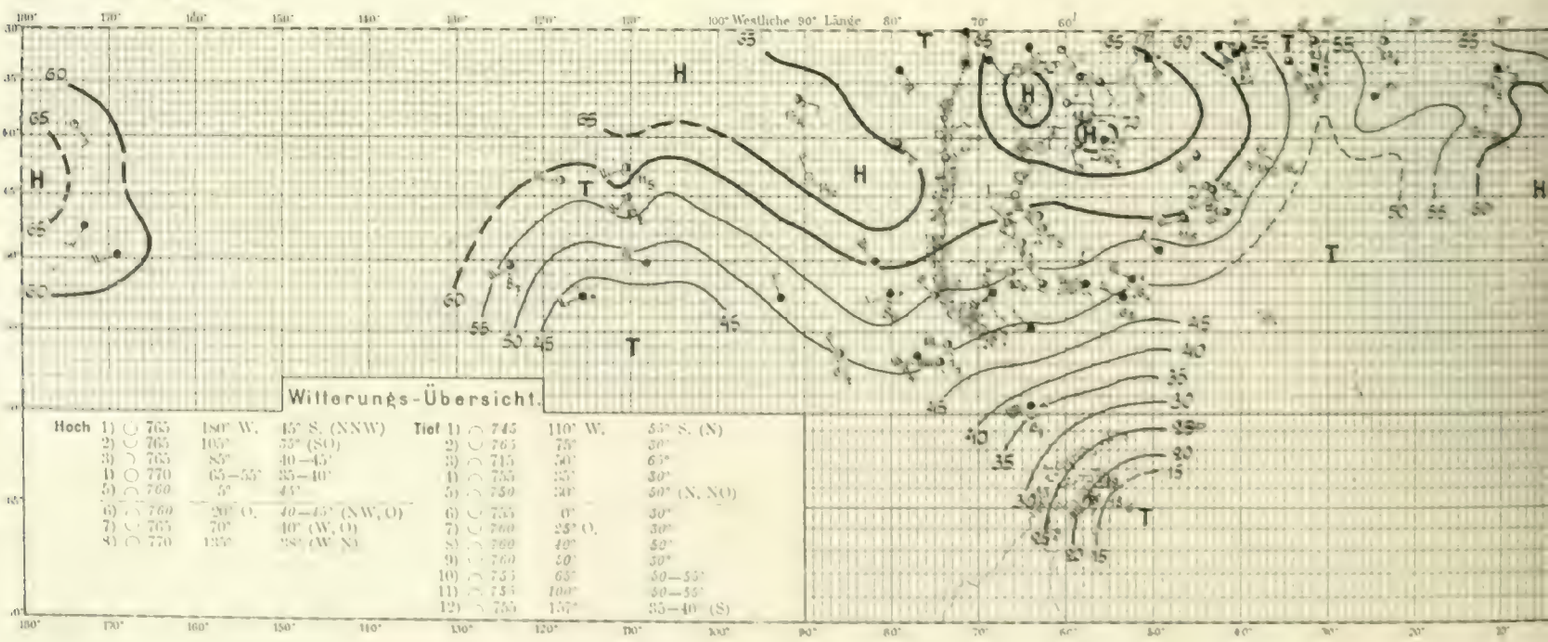

Hoch	1)	765	180° W.	45° S. (NNW)	Tief	1) 745	110° W. 55° S. (N)
	2)	765	105°	55° (SO)		2) 765	75° 30°
	3)	765	85°	40—45°		3) 745	50° 65°
	4)	770	65—55°	35—40°		4) 755	35° 30°
	5)	760	5°	45°		5) 750	30° 50° (N, NO)
	6)	760	20° O.	40—45° (NW, O)		6) 755	0° 30°
	7)	765	70°	40° (W, O)		7) 760	25° O. 30°
	8)	770	135°	30° (W, N)		8) 760	40° 50°
						9) 760	50° 50°
						10) 755	65° 50—55°
						11) 755	100° 50—55°
						12) 755	137° 35—40° (S)

Nr. 229. 27. März 1902

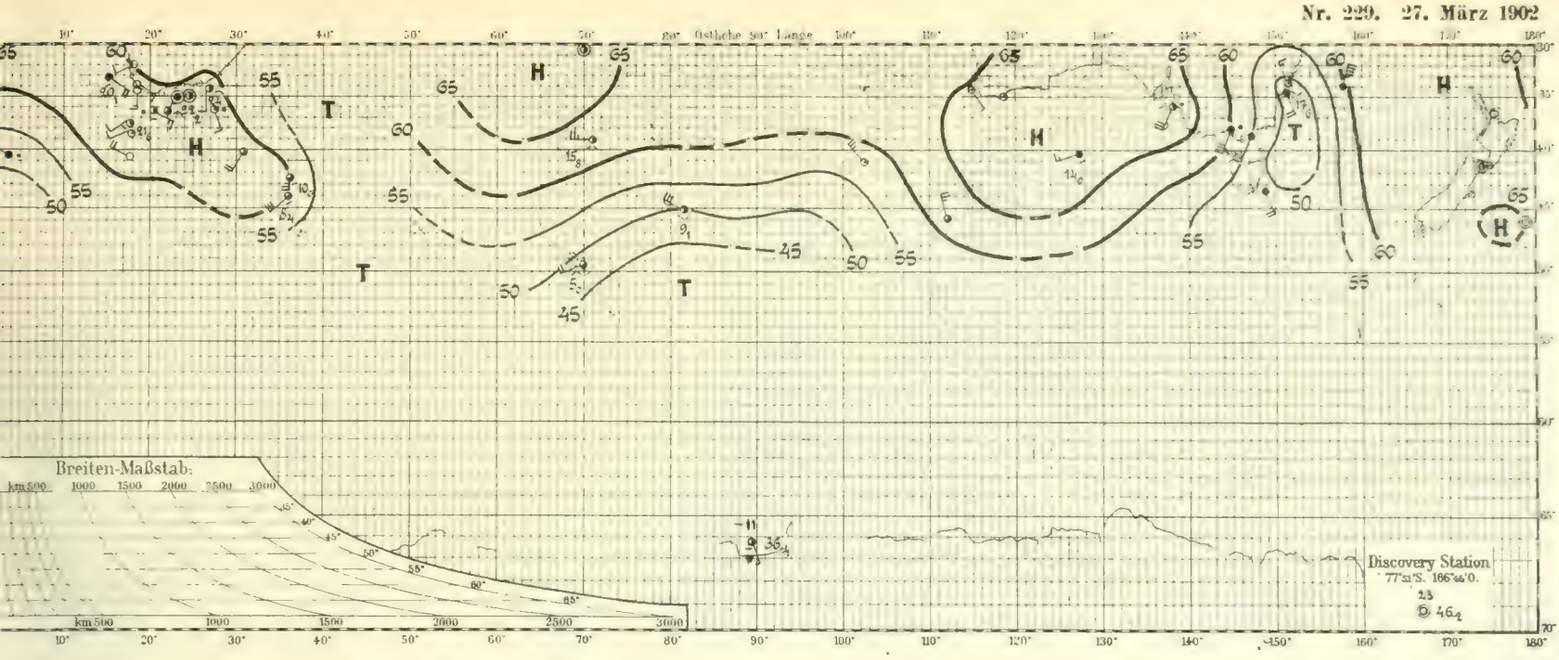

Nr. 230. 28. März 1902

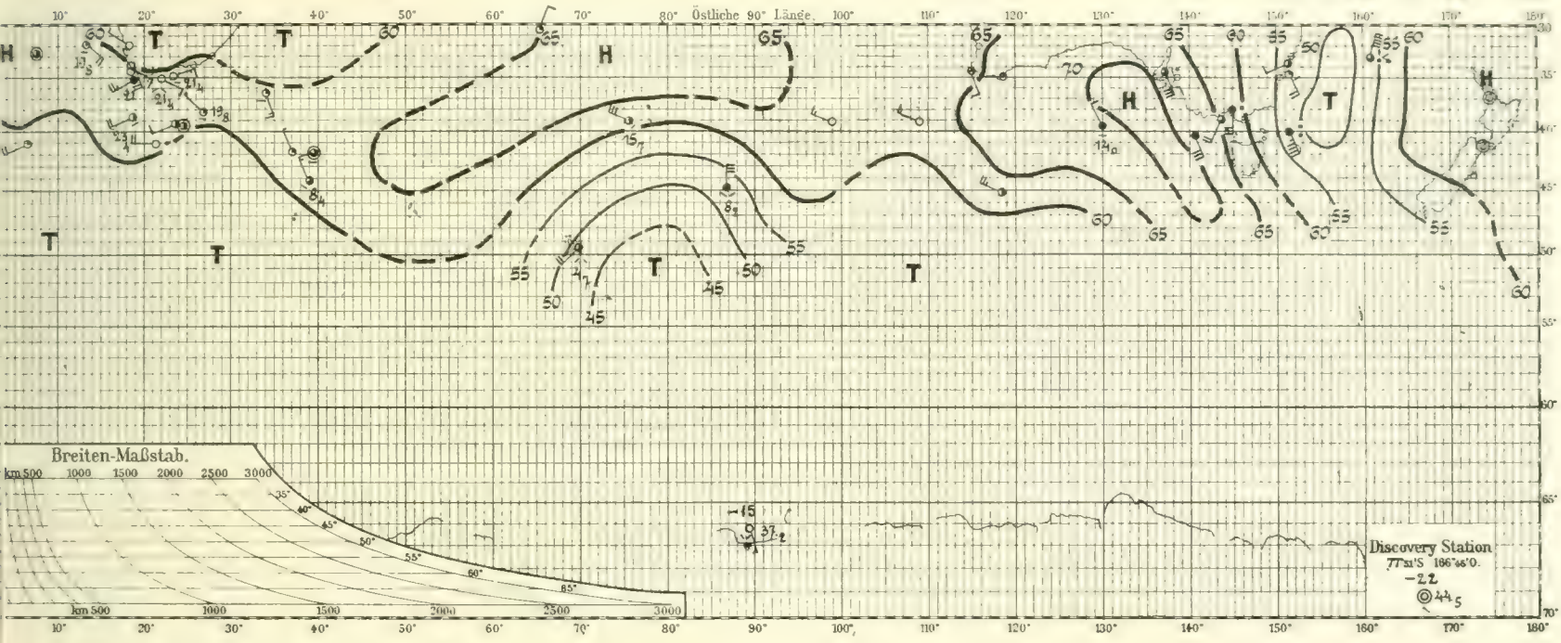

Nr. 231. 29. März 1902

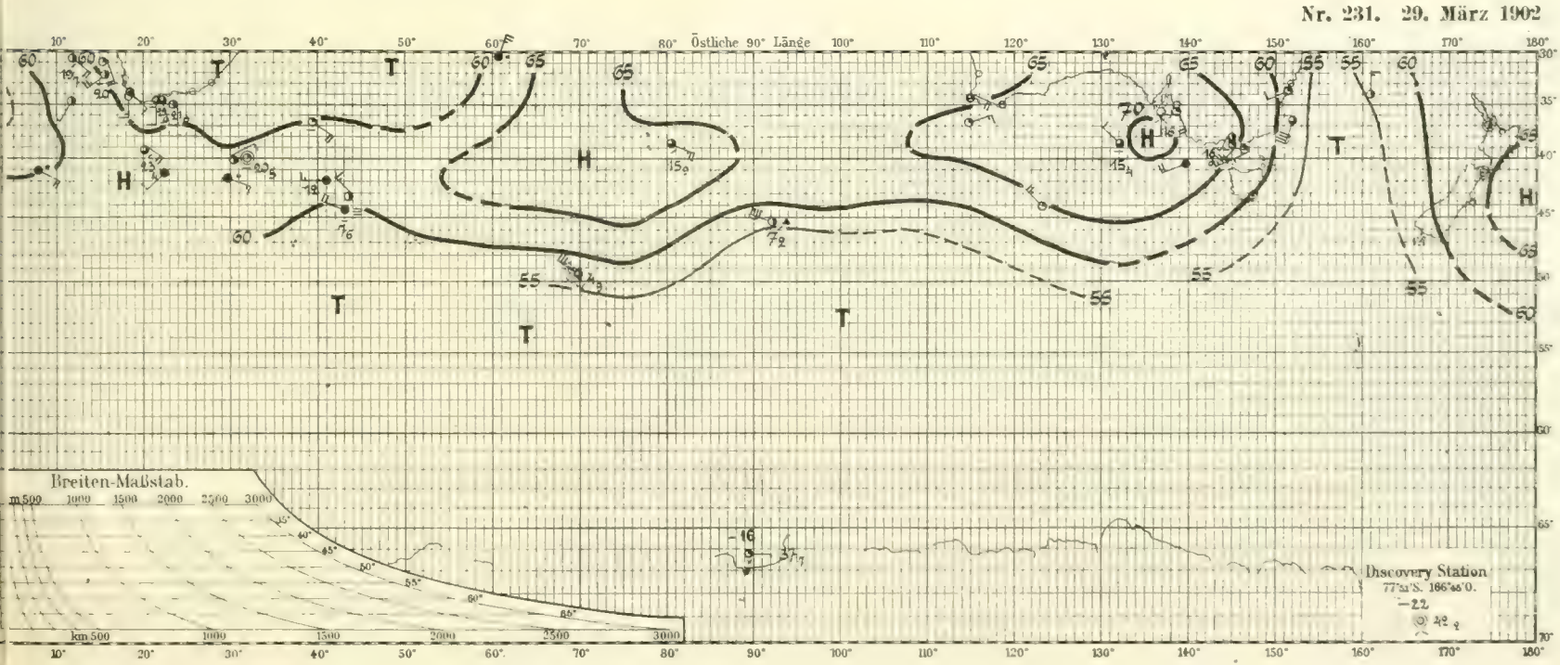

Nr. 232. 30. März 1902

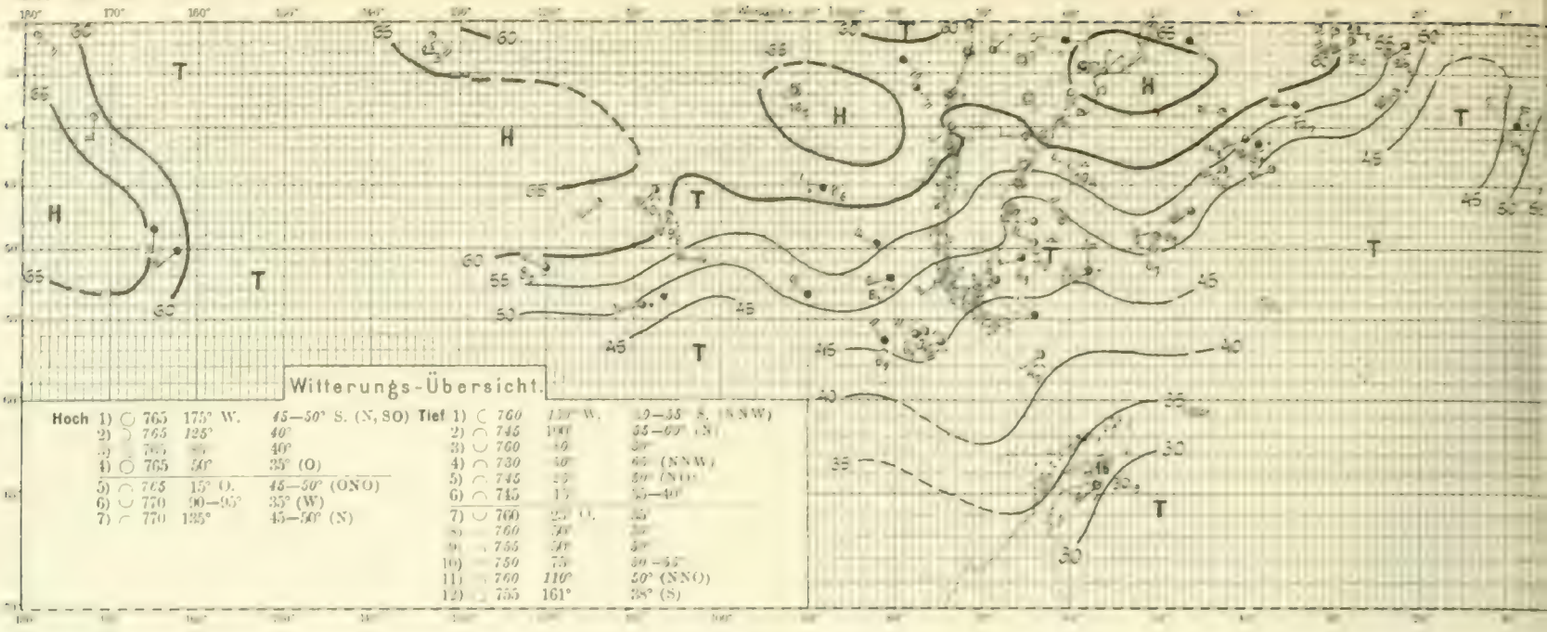

Nr. 233. 31. März 1902

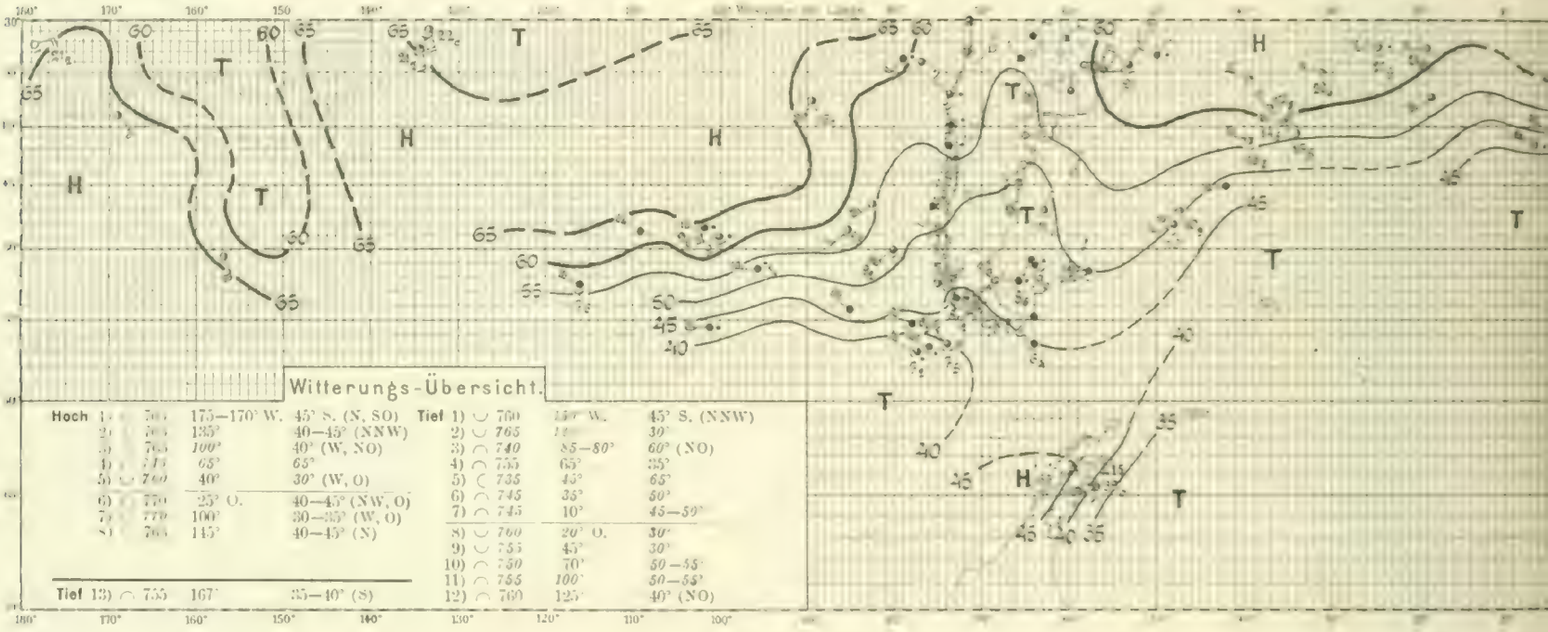

Nr. 234. 1. April 1902

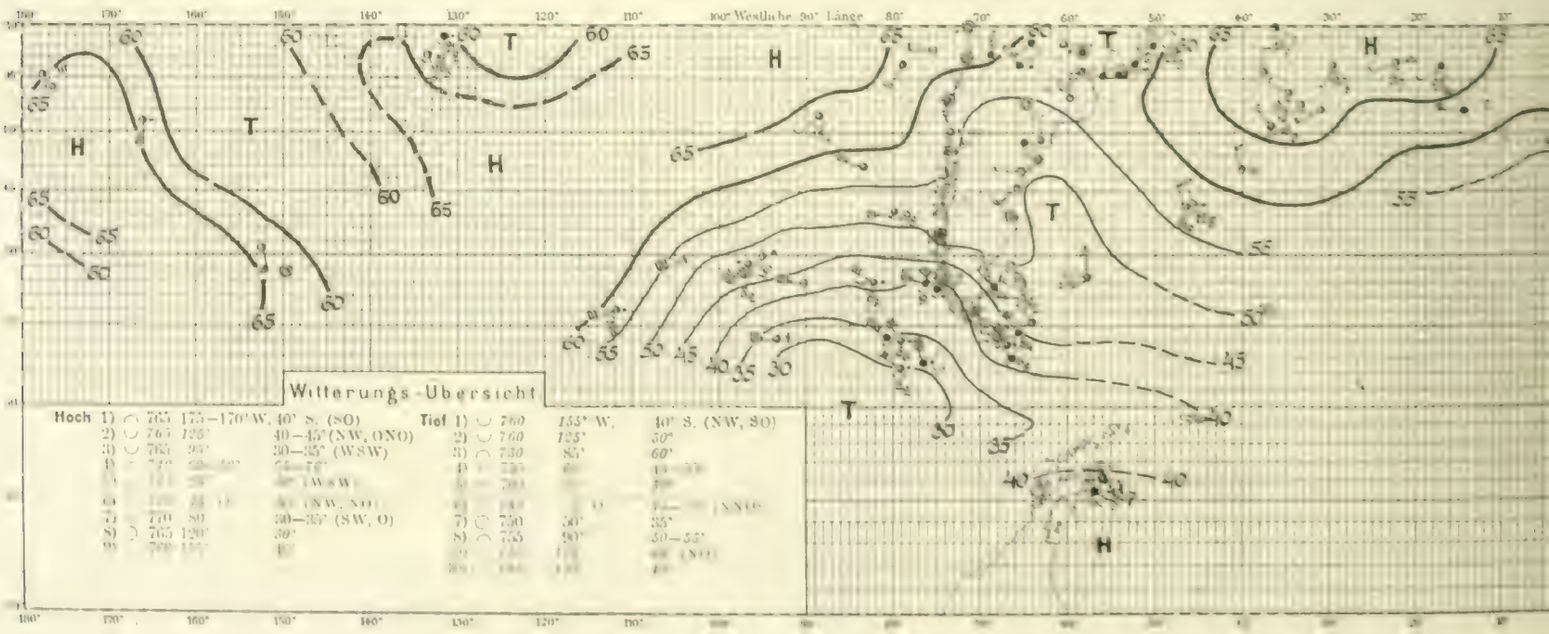

Nr. 232. 30. März 1902

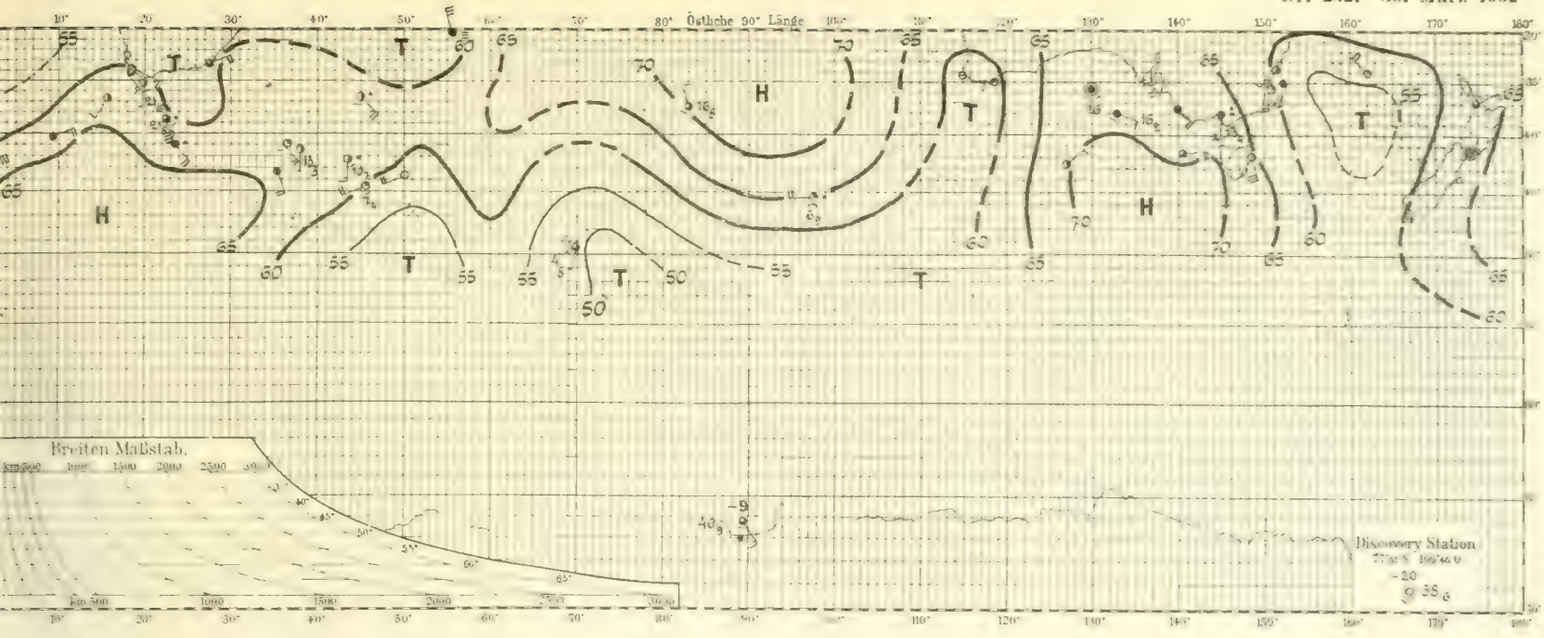

Nr. 233. 31. März 1902

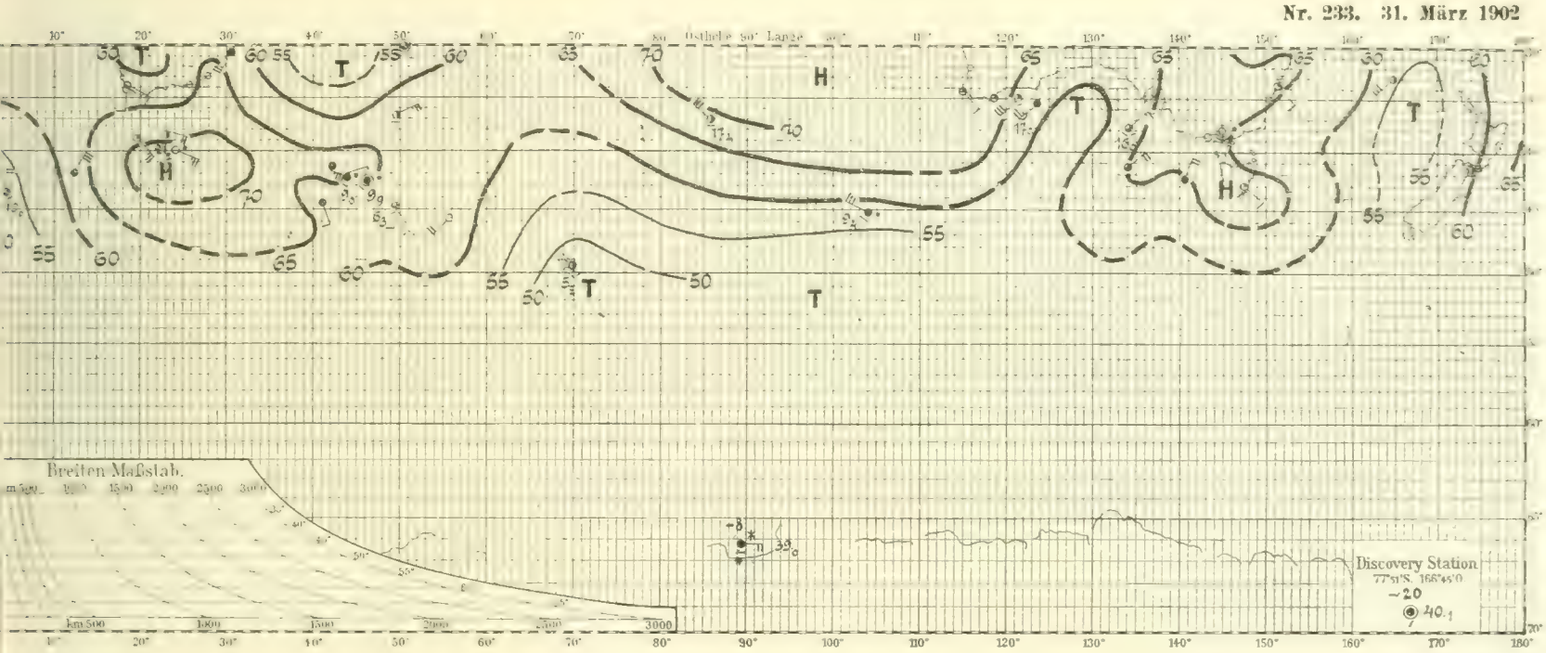

Nr. 234. 1. April 1902

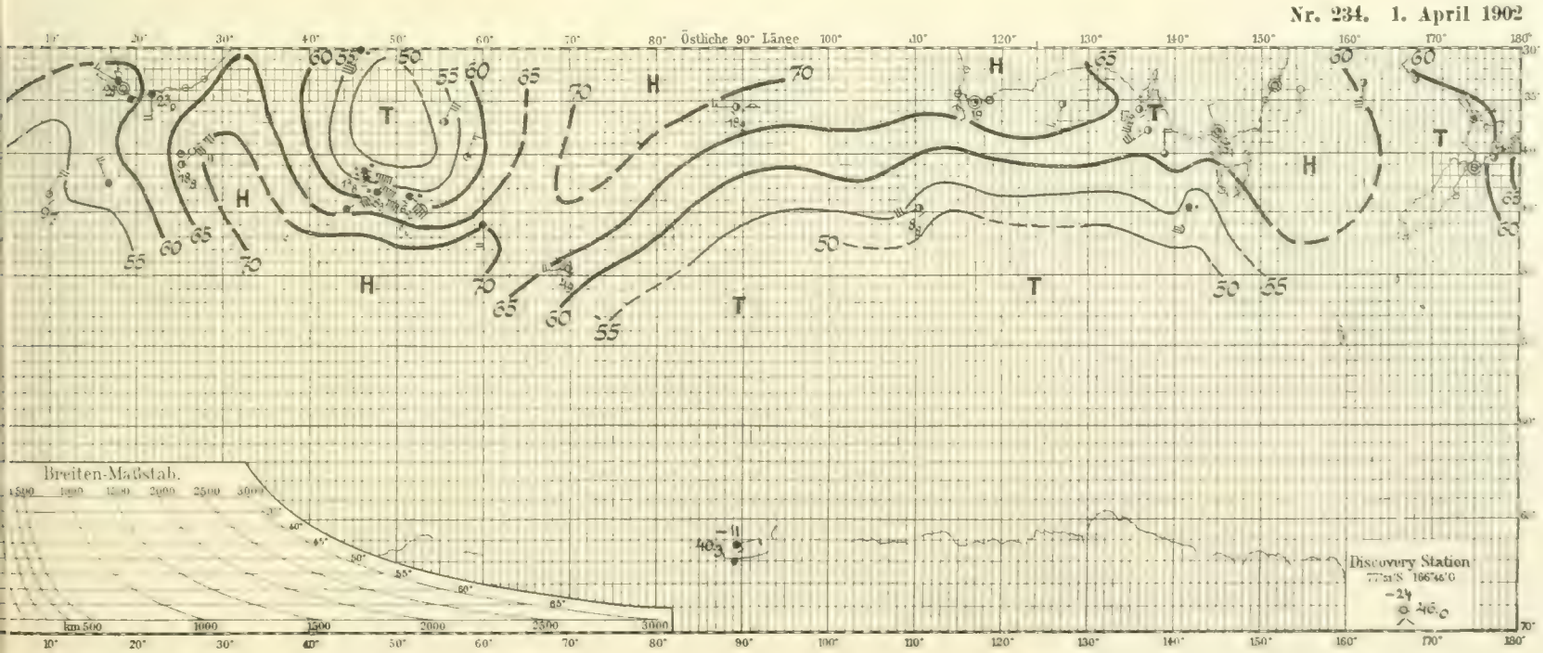

Nr. 235. 2. April 1902

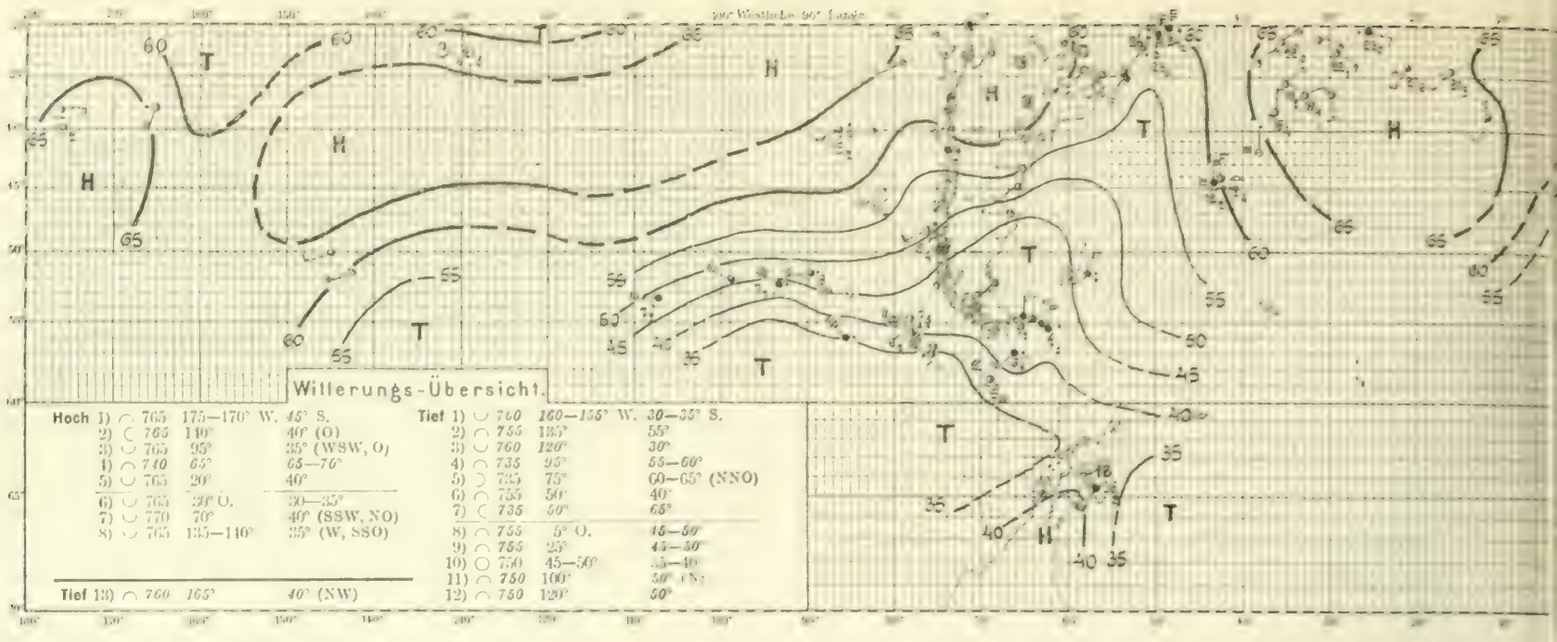

Hoch	1)	∩ 765	175—170° W.	45° S.	Tief 1)	∪ 760	160—155° W.	30—35° S.
	2)	∩ 765	140°	40° (O)	2)	∩ 755	135°	55°
	3)	∪ 765	95°	35° (WSW, O)	3)	∪ 760	120°	30°
	4)	∩ 740	65°	65—70°	4)	∩ 735	95°	55—60°
	5)	∪ 765	20°	40°	5)	∩ 725	75°	60—65° (NNO)
	6)	∪ 765	30° O.	30—35°	6)	∩ 755	50°	40°
	7)	∪ 770	70°	40° (SSW, NO)	7)	∩ 735	50°	65°
	8)	∪ 765	135—140°	35° (W, SSO)	8)	∩ 755	5° O.	45—50°
					9)	∩ 755	25°	45—50°
					10)	○ 750	45—50°	35—40°
					11)	∩ 750	100°	50° (N)
Tief	13)	∩ 760	165°	40° (NW)	12)	∩ 750	120°	50°

Nr. 236. 3. April 1902

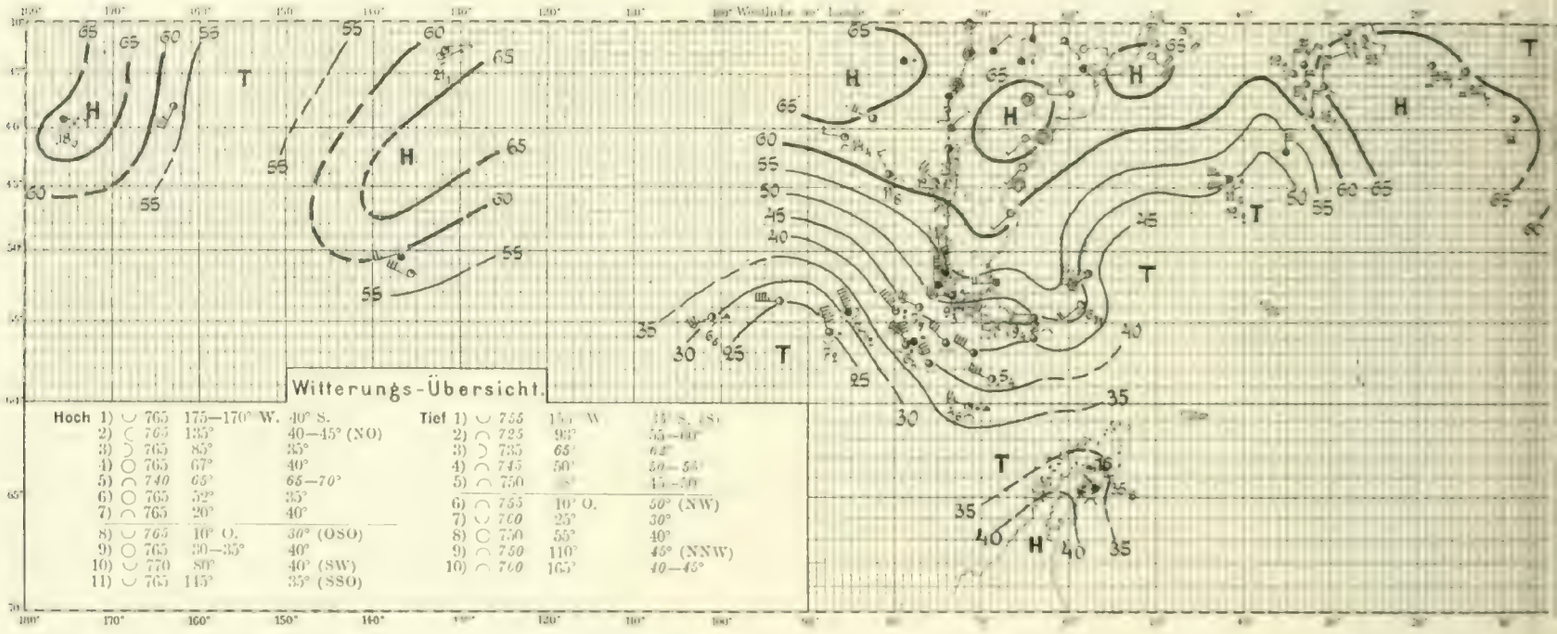

Hoch	1)	∪ 765	175—170° W.	40° S.	Tief 1)	∪ 755	150° W.	35° S. (S)
	2)	∩ 765	135°	40—45° (NO)	2)	∩ 750	90°	55—60°
	3)	∩ 765	85°	35°	3)	∩ 735	65°	65°
	4)	○ 765	67°	40°	4)	∩ 745	50°	50—55°
	5)	∩ 740	65°	65—70°	5)	∩ 750	30°	45—50°
	6)	○ 765	52°	35°	6)	∩ 755	10° O.	50° (NW)
	7)	∩ 765	20°	40°	7)	∪ 760	25°	30°
	8)	∪ 765	10° O.	30° (OSO)	8)	○ 750	55°	40°
	9)	○ 765	30—35°	40°	9)	∩ 750	110°	45° (NNW)
	10)	∪ 770	80°	40° (SW)	10)	∩ 760	165°	40—45°
	11)	∪ 765	145°	35° (SSO)				

Nr. 237. 4. April 1902

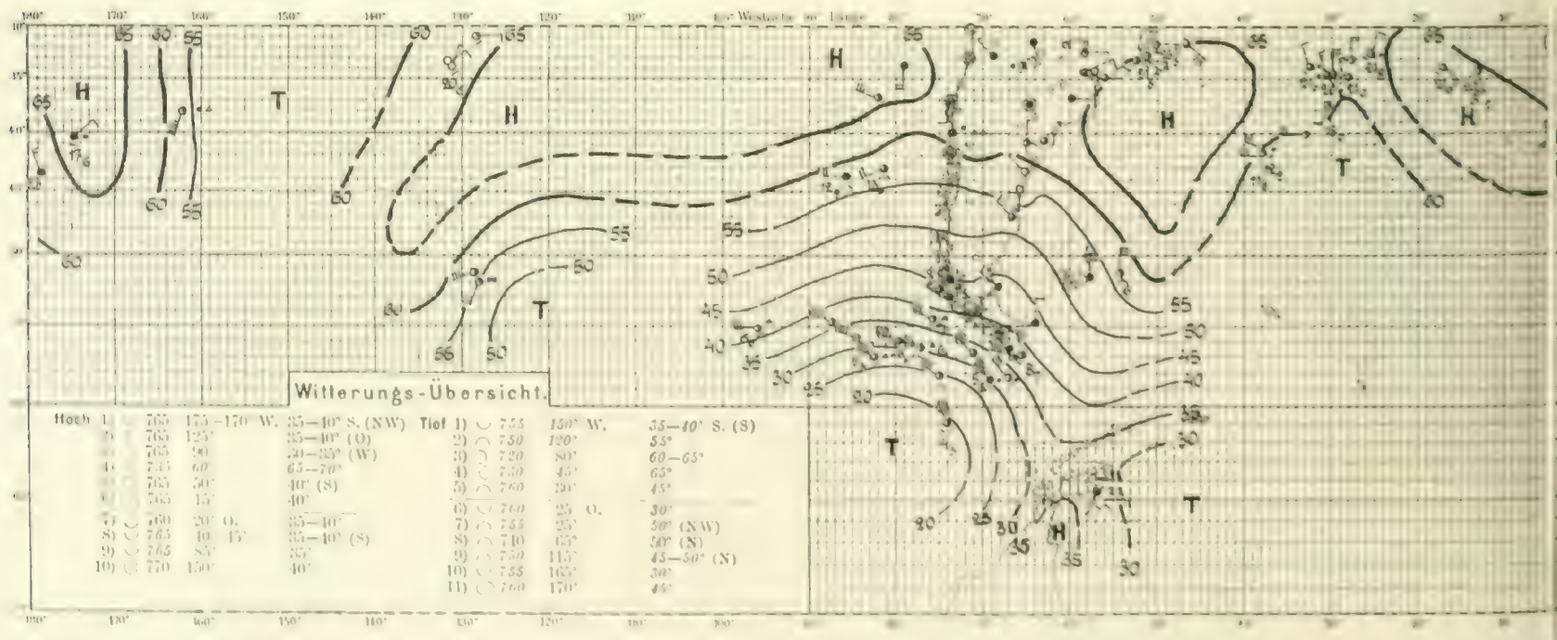

Hoch	1)	∪ 765	175—170° W.	35—40° S. (NW)	Tief 1)	∪ 755	150° W.	35—40° S. (S)
	2)	∩ 765	125°	35—40° (O)	2)	∩ 750	120°	55°
	3)	∩ 765	90°	30—35° (W)	3)	∩ 720	80°	60—65°
	4)	∩ 745	60°	65—70°	4)	∪ 750	45°	65°
	5)	∩ 765	30°	40° (S)	5)	∩ 760	30°	45°
	6)	∩ 765	15°	40°	6)	∪ 760	25° O.	30°
	7)	∪ 760	20° O.	35—40°	7)	∩ 755	25°	50° (NW)
	8)	∪ 765	10—15°	35—40° (S)	8)	∩ 740	65°	50° (S)
	9)	∪ 765	85°	35°	9)	∩ 750	115°	45—50° (N)
	10)	∪ 770	150°	40°	10)	∪ 755	165°	30°
					11)	∩ 760	170°	40°

Nr. 235. 2. April 1902

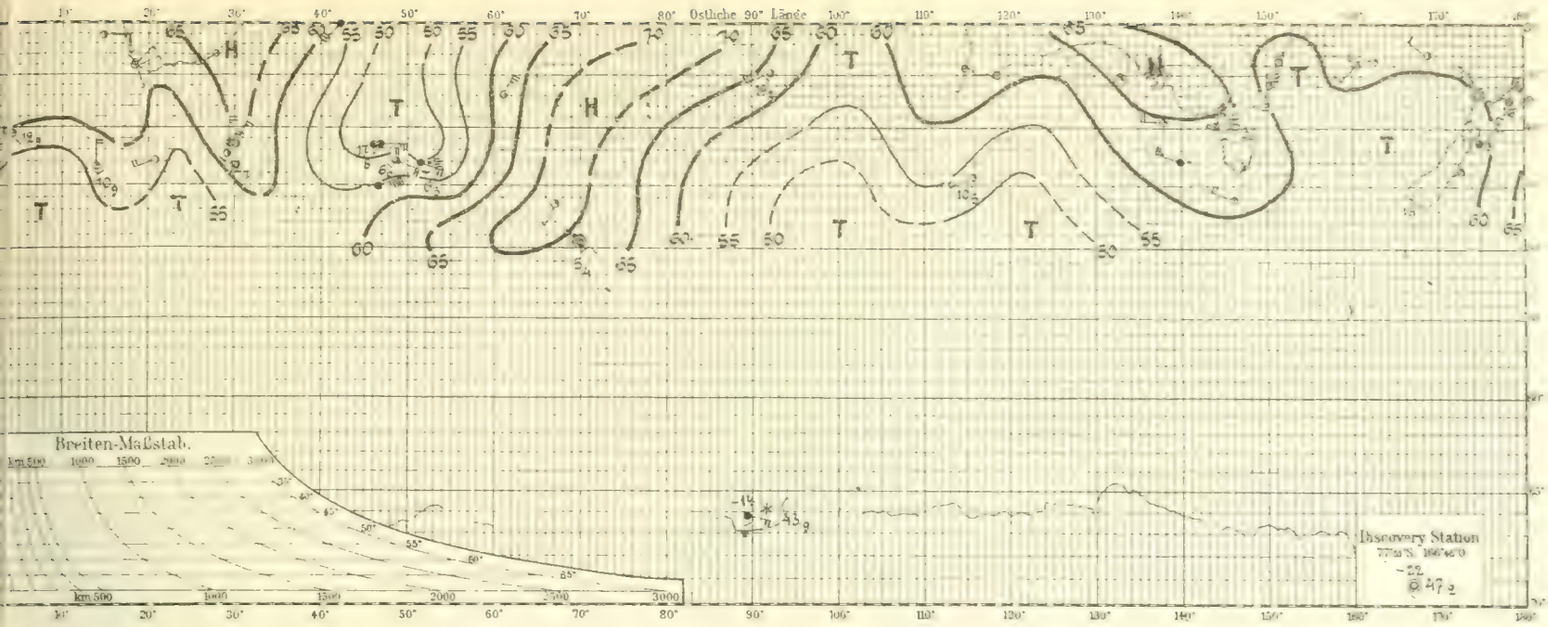

Nr. 236. 3. April 1902

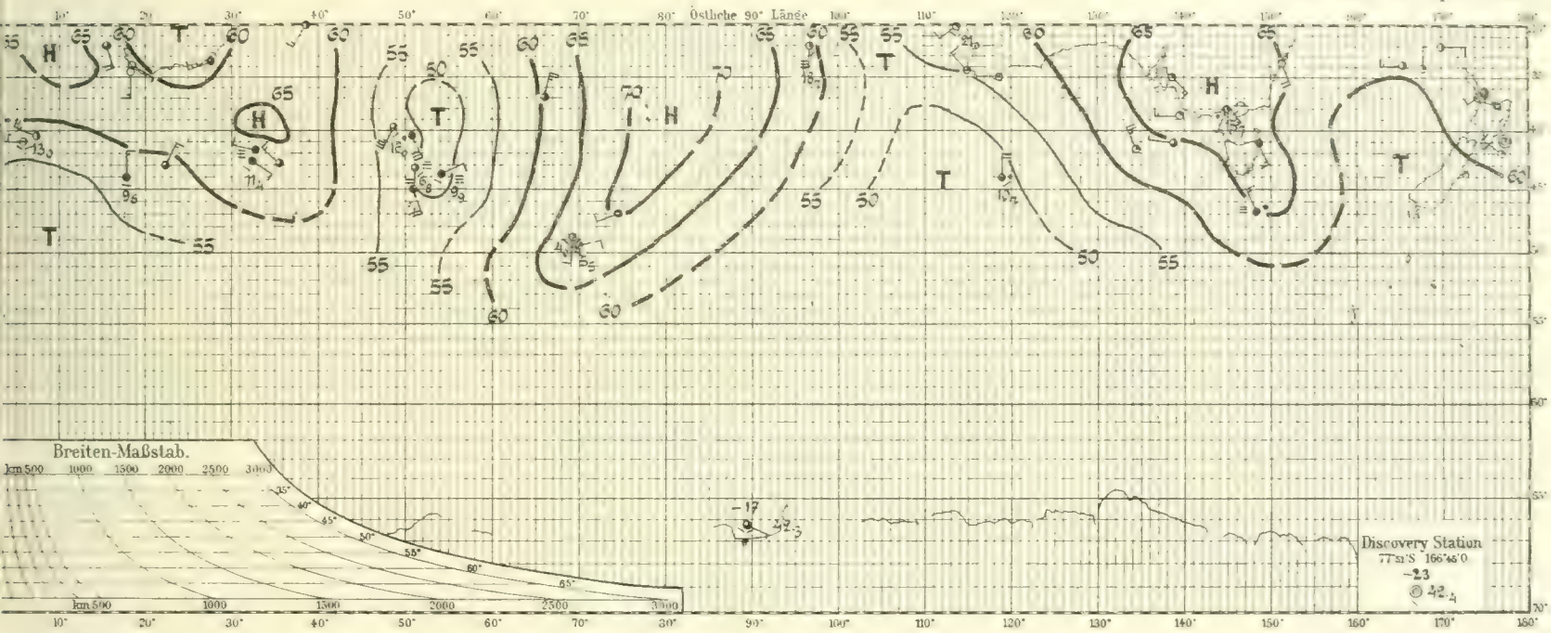

Nr. 237. 4. April 1902

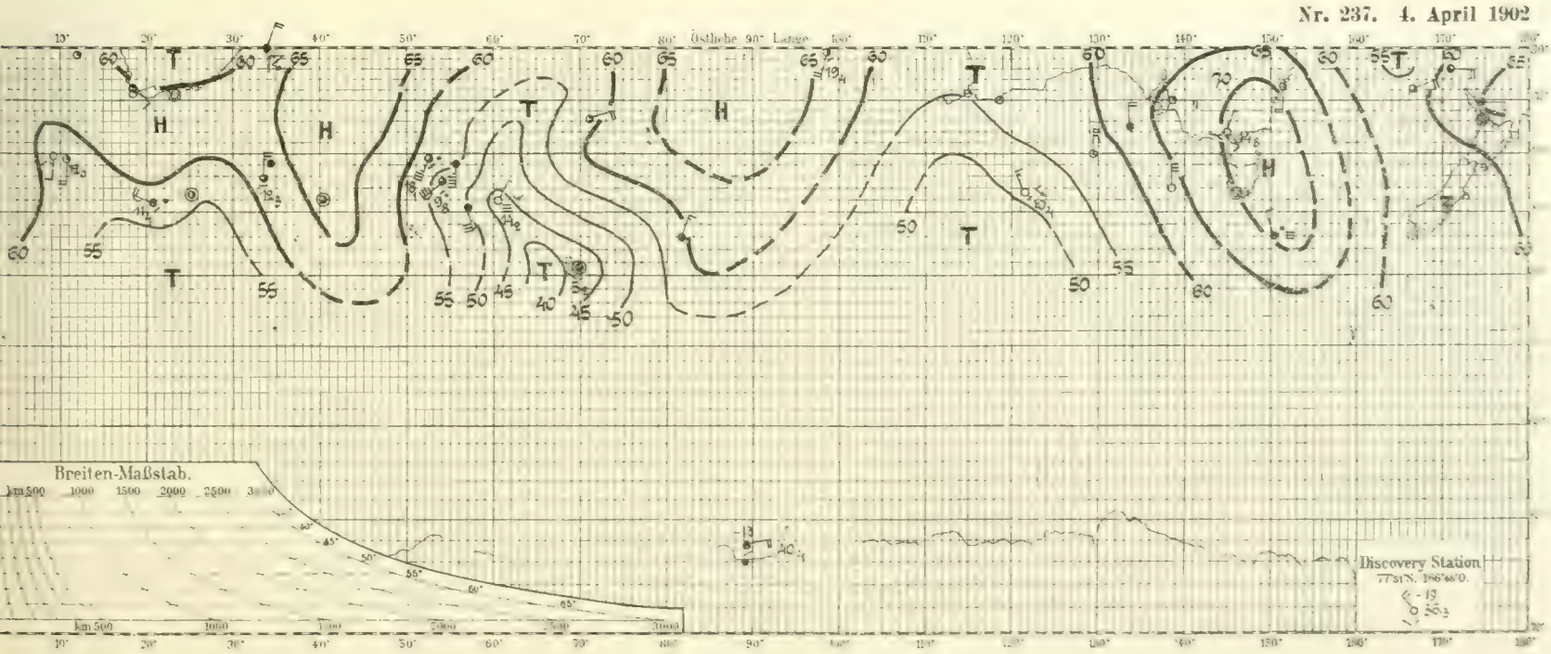

Nr. 238. 5. April 1902

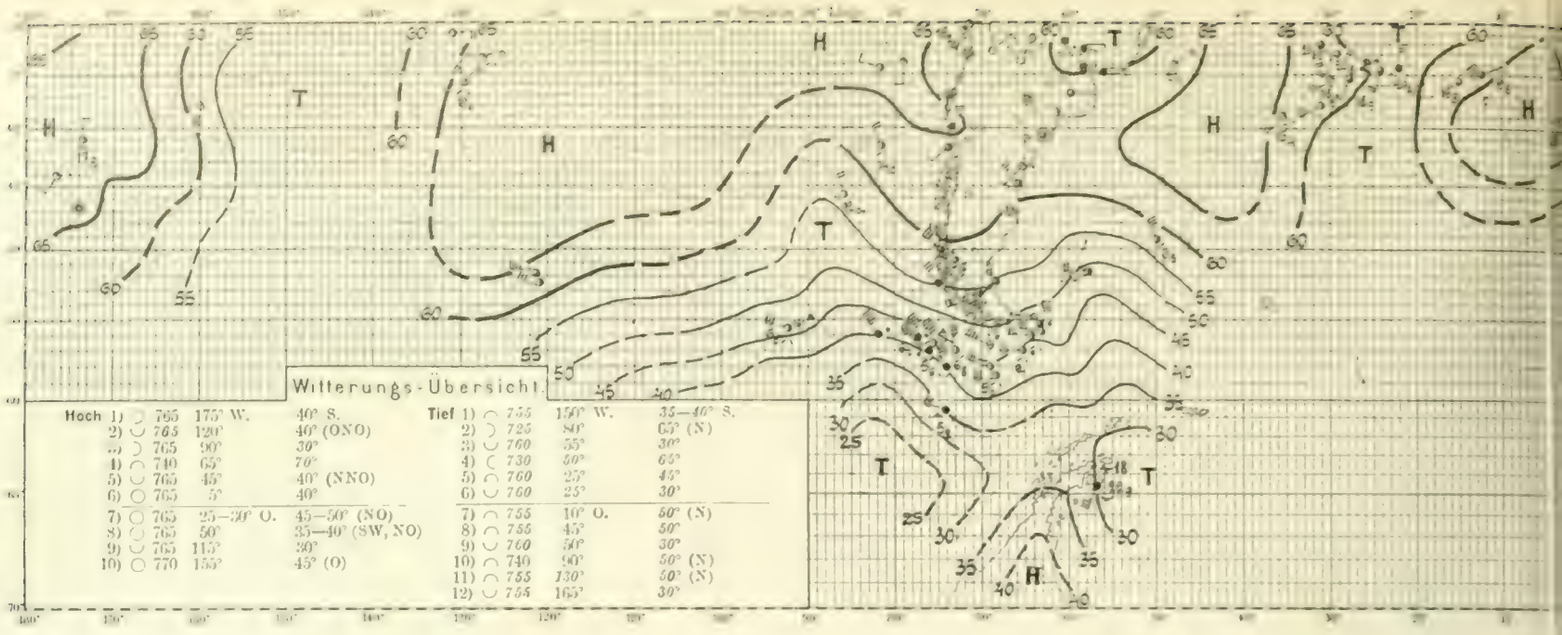

Hoch	1)	765	175° W.	40° S.	Tief 1)	755	150° W.	35—40° S.
	2)	765	120°	40° (ONO)	2)	725	80°	65° (N)
	3)	765	90°	30°	3)	760	55°	30°
	4)	740	65°	70°	4)	730	50°	65°
	5)	765	45°	40° (NNO)	5)	760	25°	45°
	6)	765	5°	40°	6)	760	25°	30°
	7)	765	25—20° O.	45—50° (NO)	7)	755	10° O.	50° (N)
	8)	765	50°	35—40° (SW, NO)	8)	755	45°	50°
	9)	765	115°	30°	9)	760	50°	30°
	10)	770	155°	45° (O)	10)	740	90°	50° (N)
					11)	755	130°	50° (N)
					12)	755	165°	30°

Nr. 239. 6. April 1902

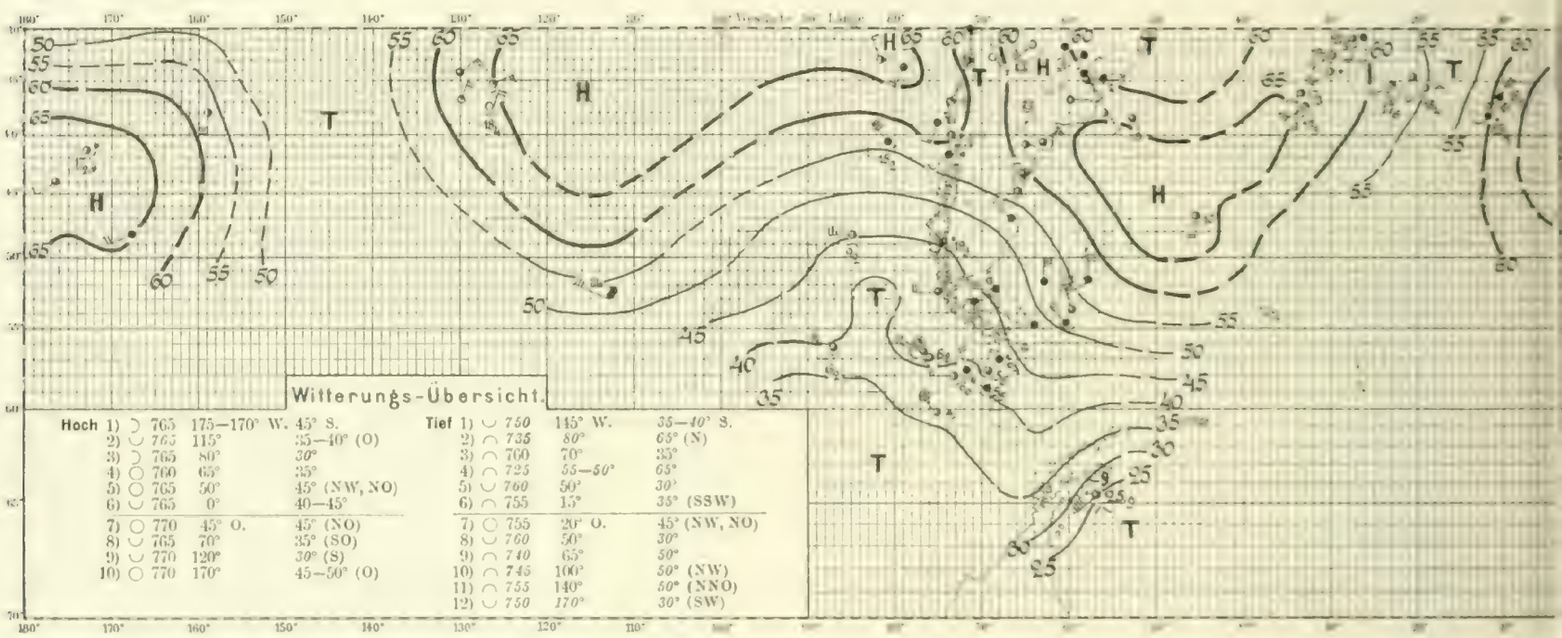

Hoch	1)	765	175—170° W.	45° S.	Tief 1)	750	145° W.	35—40° S.
	2)	765	115°	35—40° (O)	2)	735	80°	65° (N)
	3)	765	80°	30°	3)	760	70°	35°
	4)	760	65°	35°	4)	725	55—50°	65°
	5)	765	50°	45° (NW, NO)	5)	760	50°	30°
	6)	765	0°	40—45°	6)	755	15°	35° (SSW)
	7)	770	45° O.	45° (NO)	7)	755	20° O.	45° (NW, NO)
	8)	765	70°	35° (SO)	8)	760	50°	30°
	9)	770	120°	30° (S)	9)	740	65°	50°
	10)	770	170°	45—50° (O)	10)	745	100°	50° (NW)
					11)	755	140°	50° (NNO)
					12)	750	170°	30° (SW)

Nr. 240. 7. April 1902

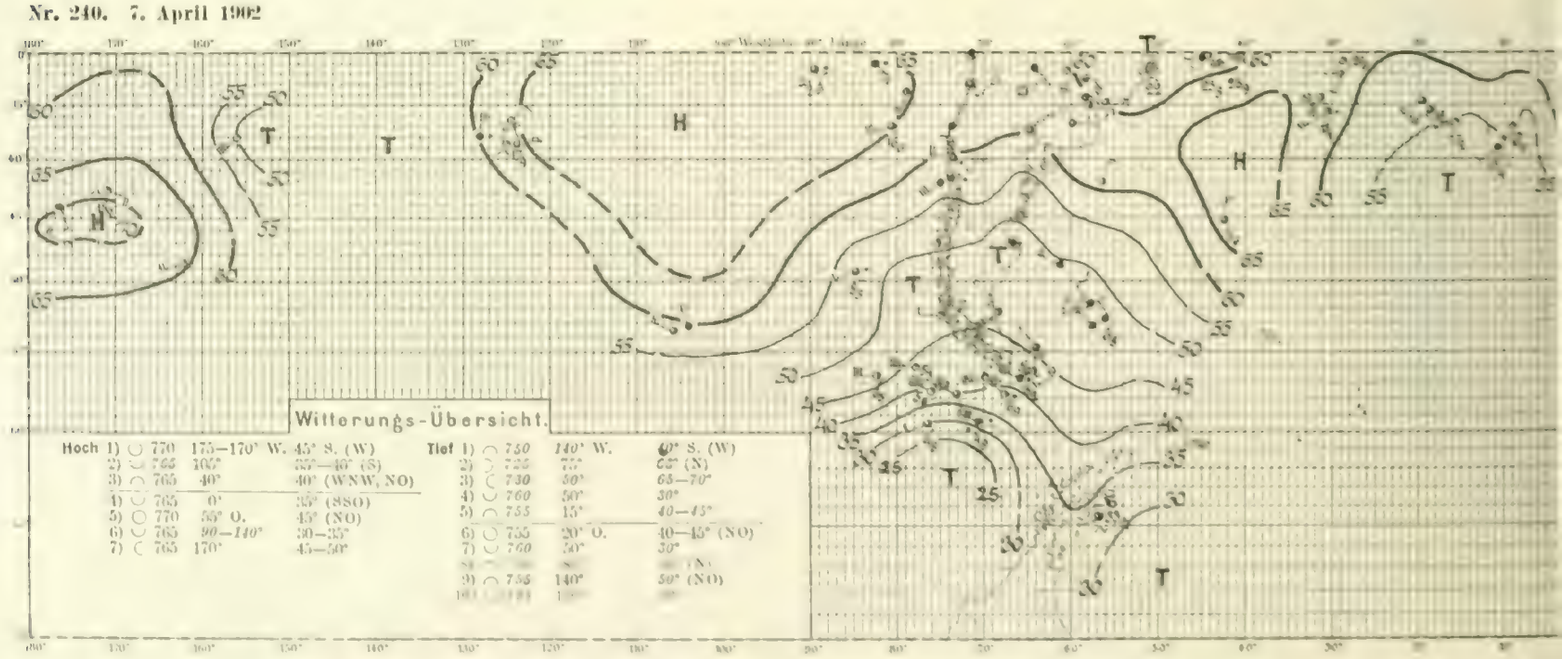

Hoch	1)	770	175—170° W.	45° S. (W)	Tief 1)	750	140° W.	0° S. (W)
	2)	765	105°	35—40° (S)	2)	725	75°	65° (N)
	3)	765	40°	40° (WNW, NO)	3)	730	50°	65—70°
	4)	765	0°	35° (SSO)	4)	760	50°	30°
	5)	770	55° O.	45° (NO)	5)	755	15°	40—45°
	6)	765	90—140°	30—35°	6)	755	20° O.	40—45° (NO)
	7)	765	170°	45—50°	7)	760	50°	30°
					8)	[illegible]	[illegible]	[illegible] (N)
					9)	755	140°	50° (NO)

Nr. 238. 5. April 1902

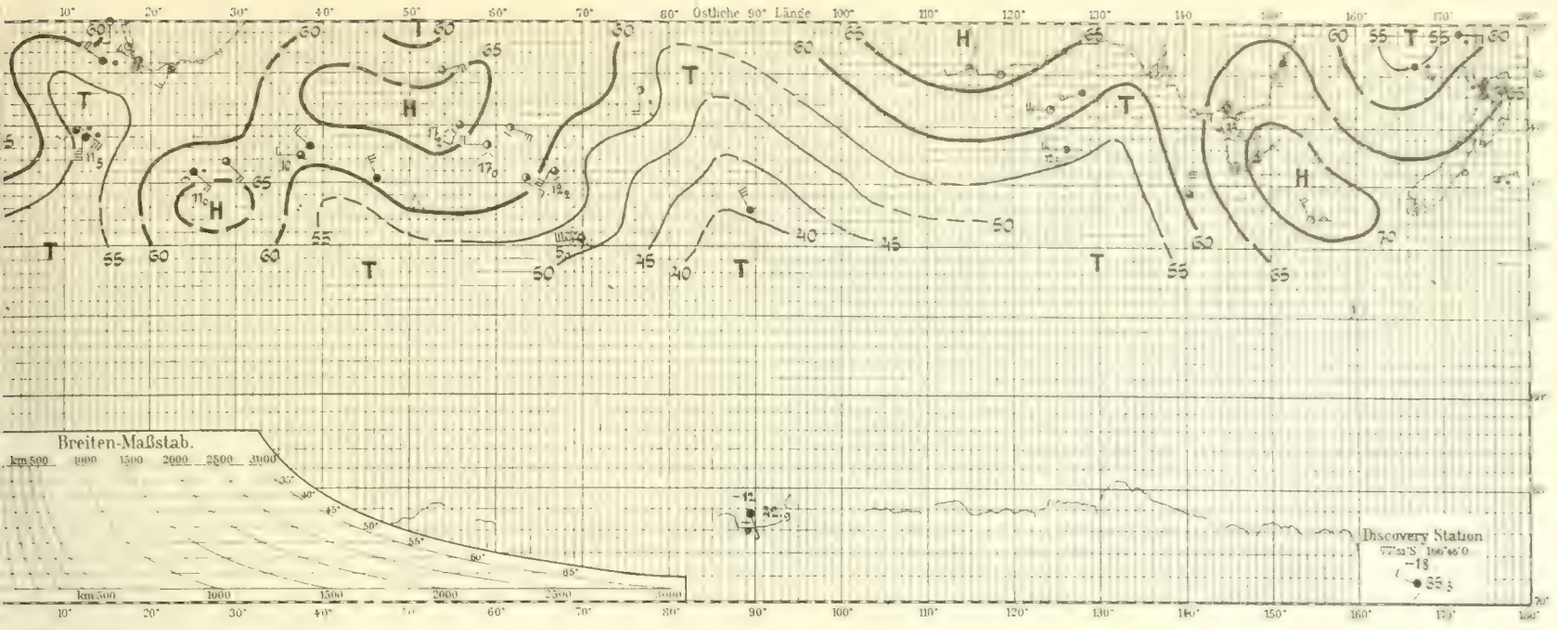

Nr. 239. 6. April 1902

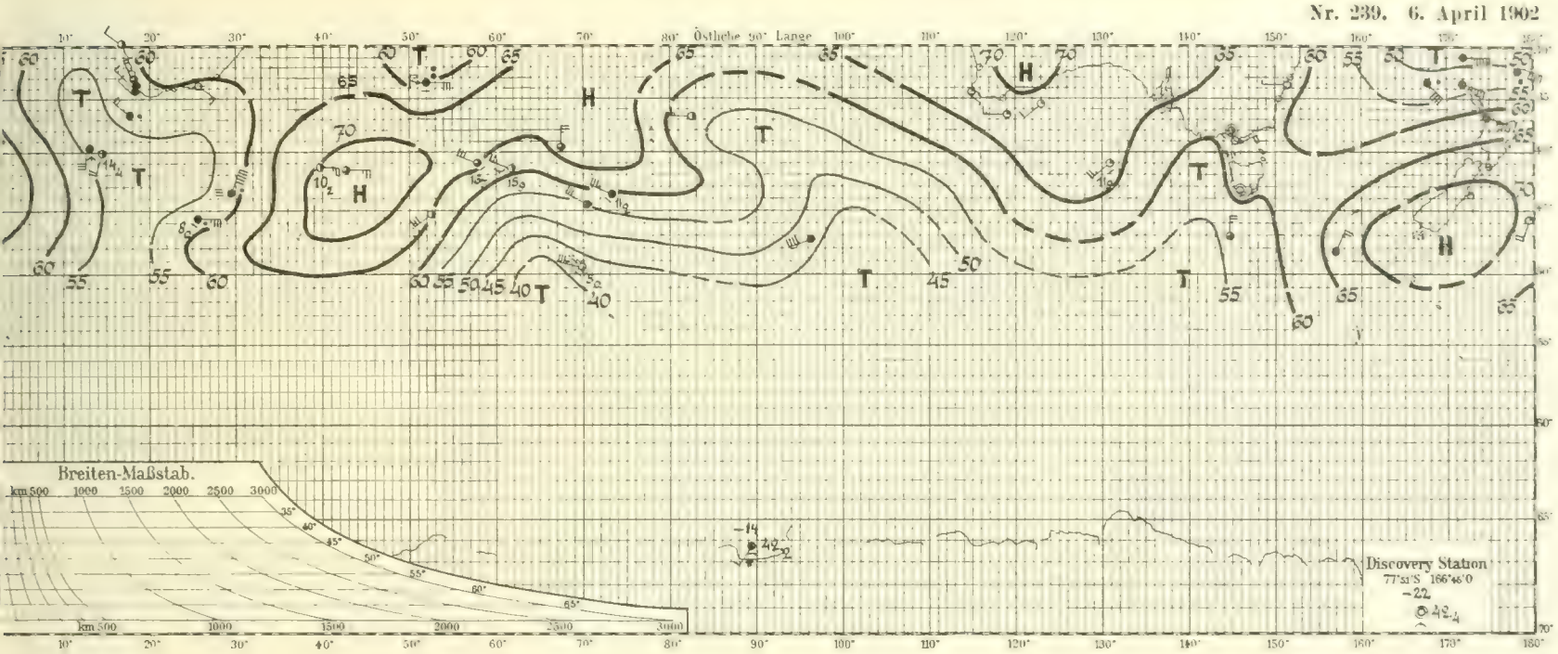

Nr. 240. 7. April 1902

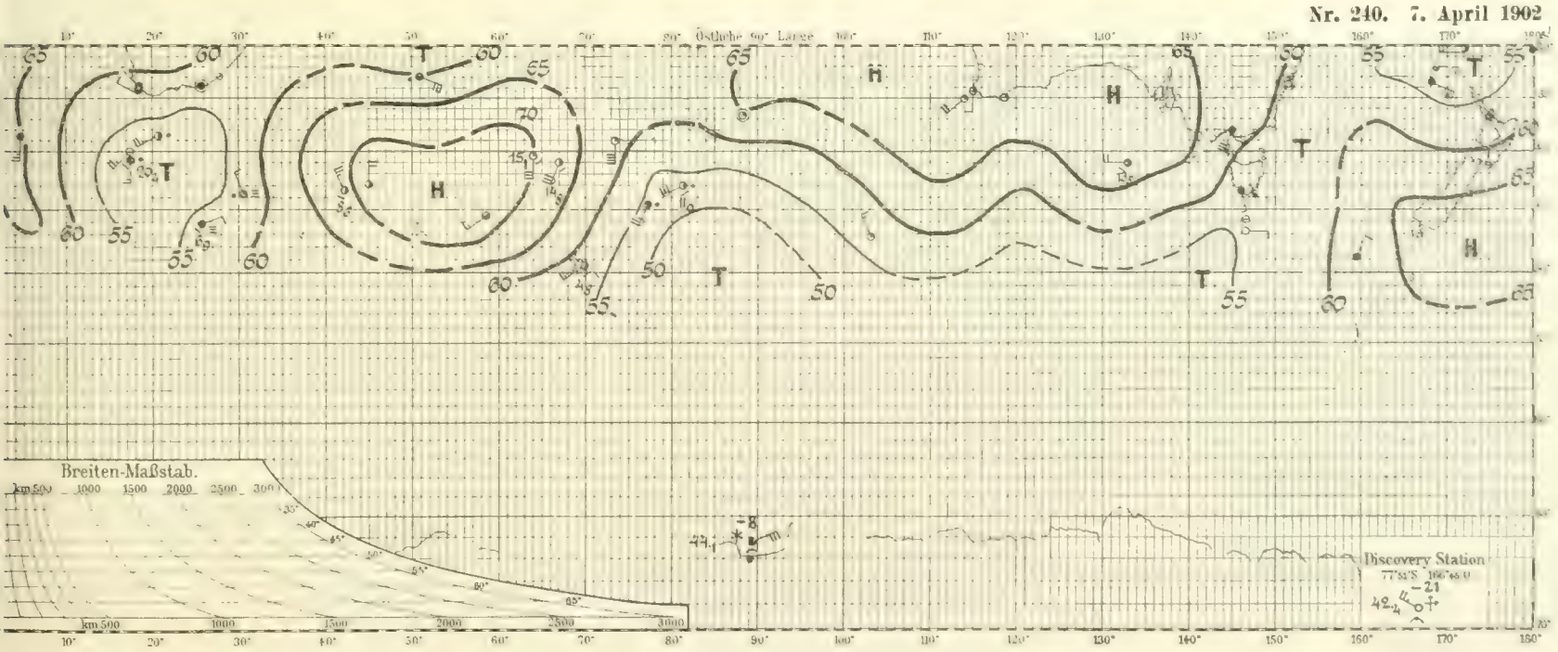

Nr. 241. 8. April 1902

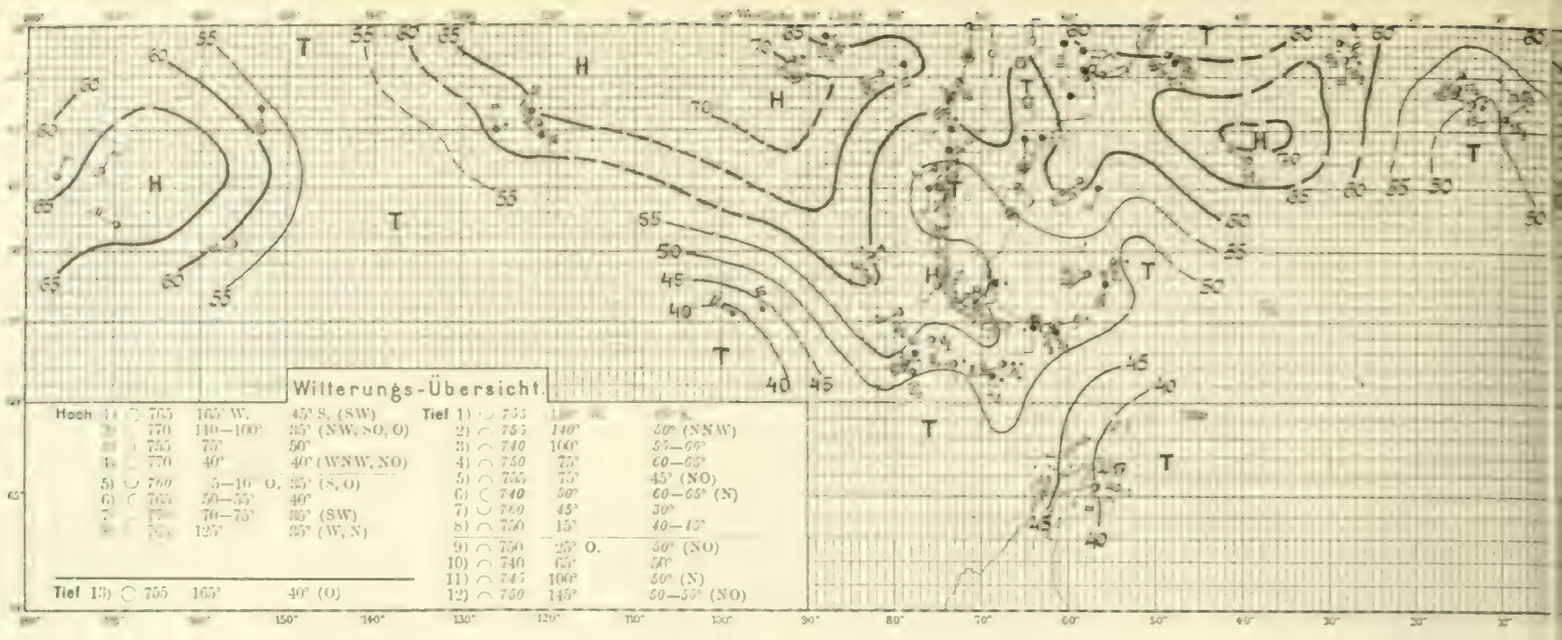

Nr. 242. 9. April 1902

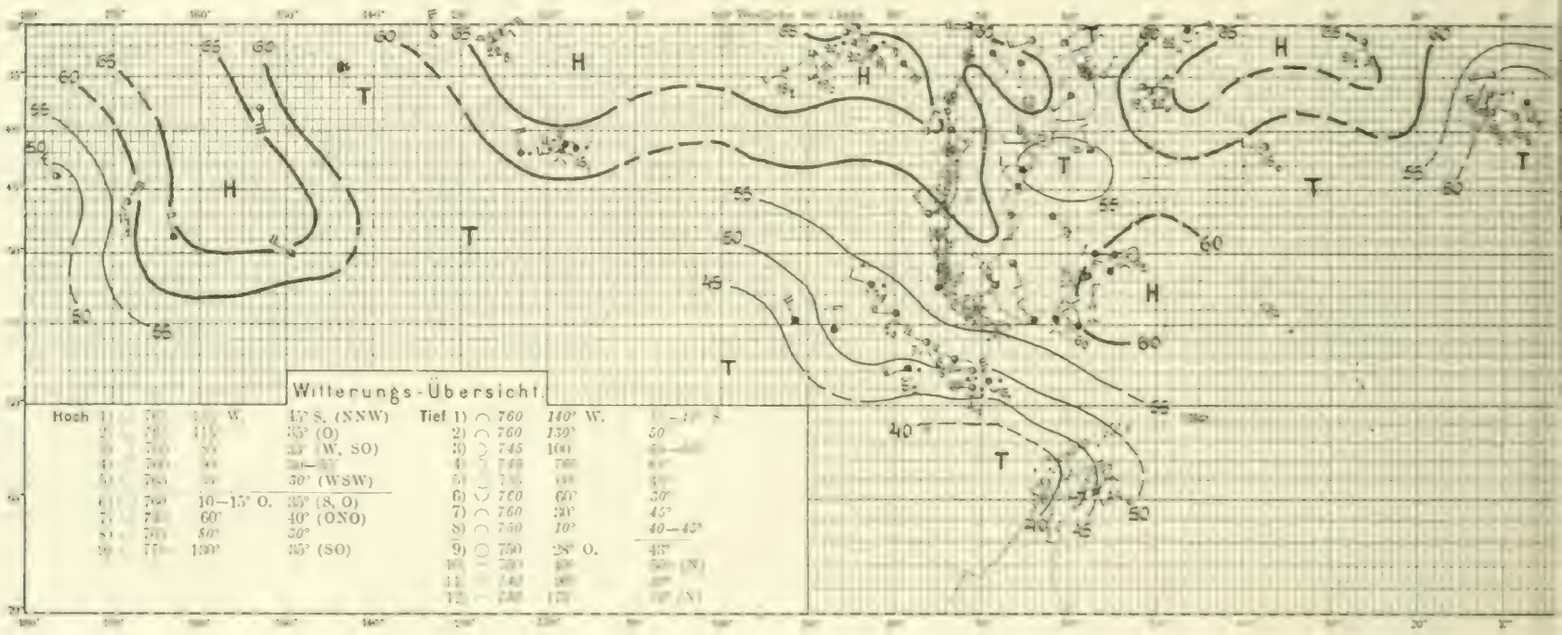

Nr. 243. 10. April 1902

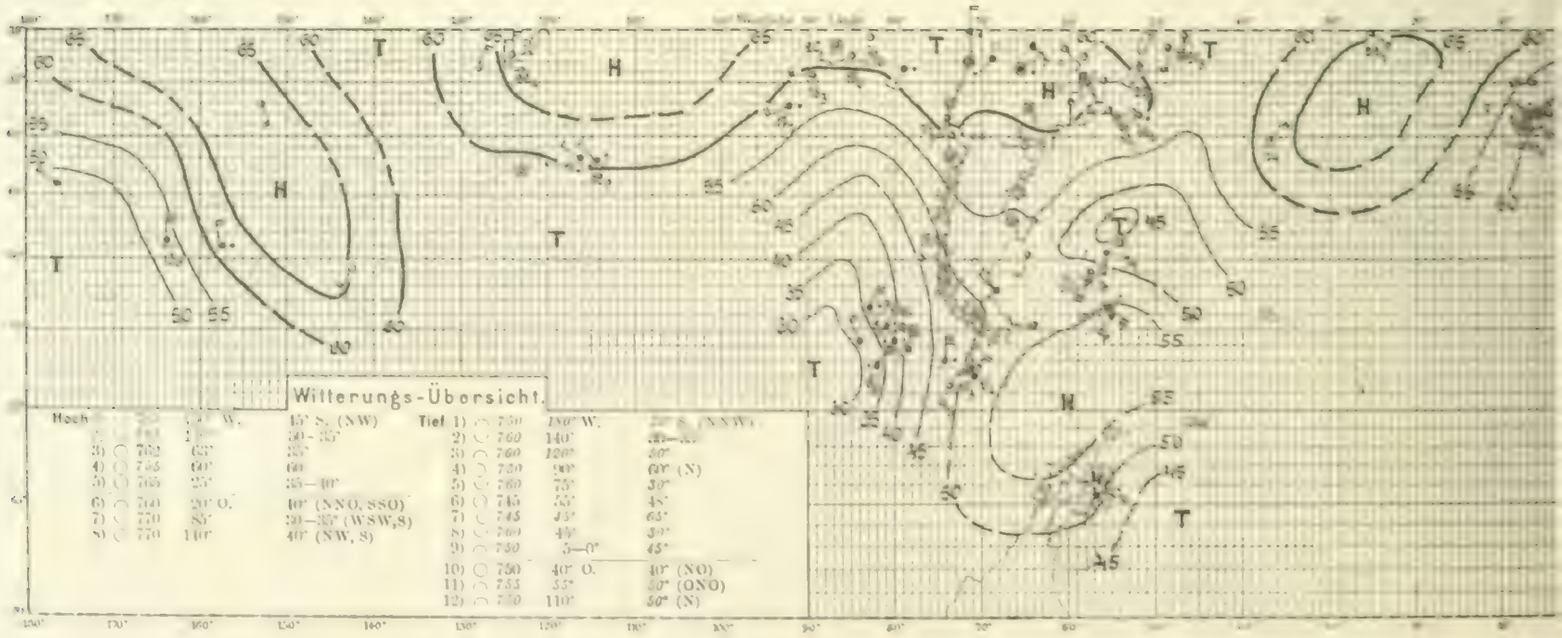

Nr. 241. 8. April 1902

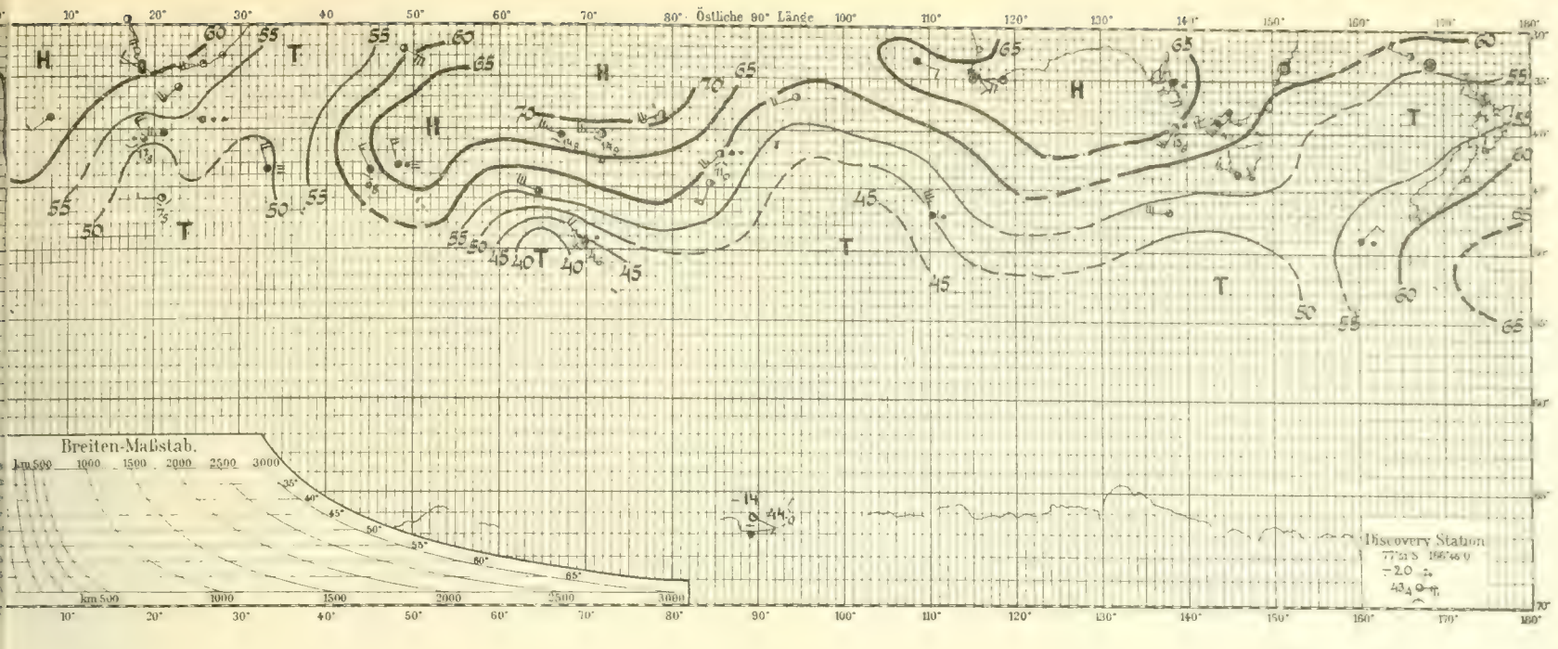

Nr. 242. 9. April 1902

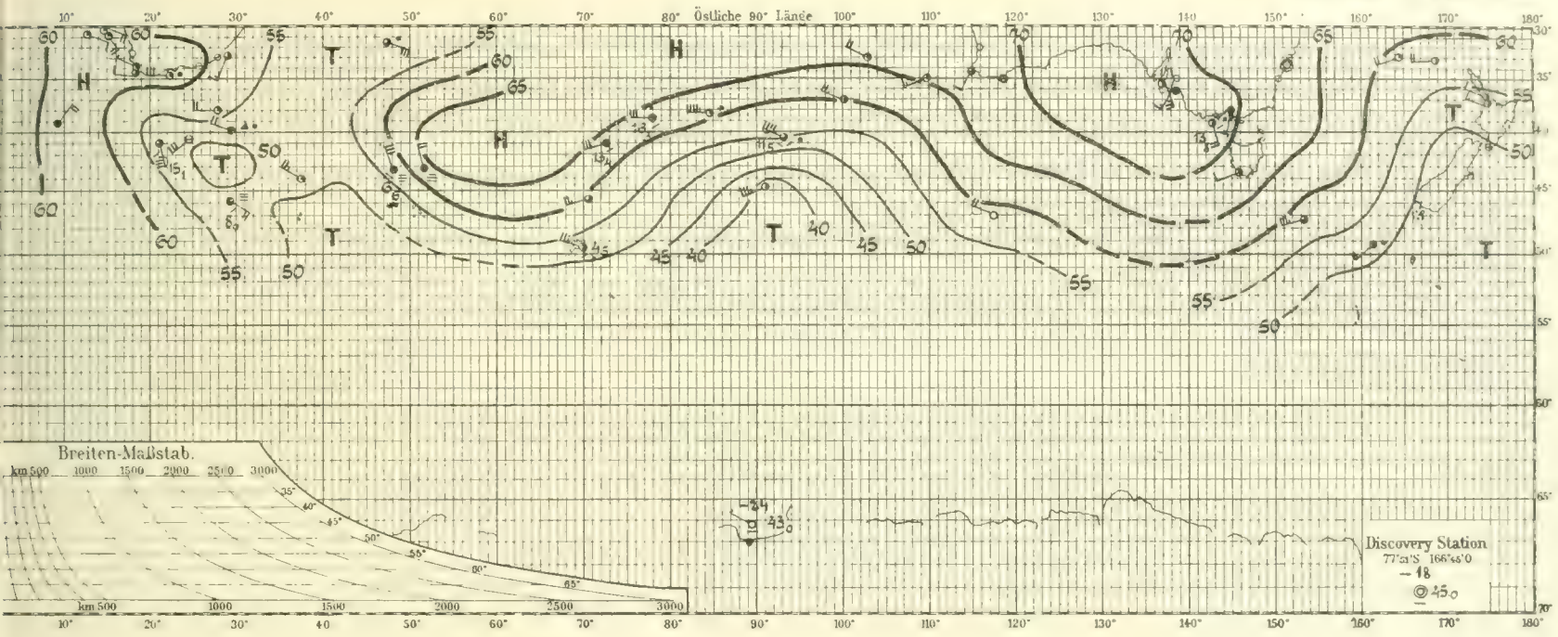

Nr. 243. 10. April 1902

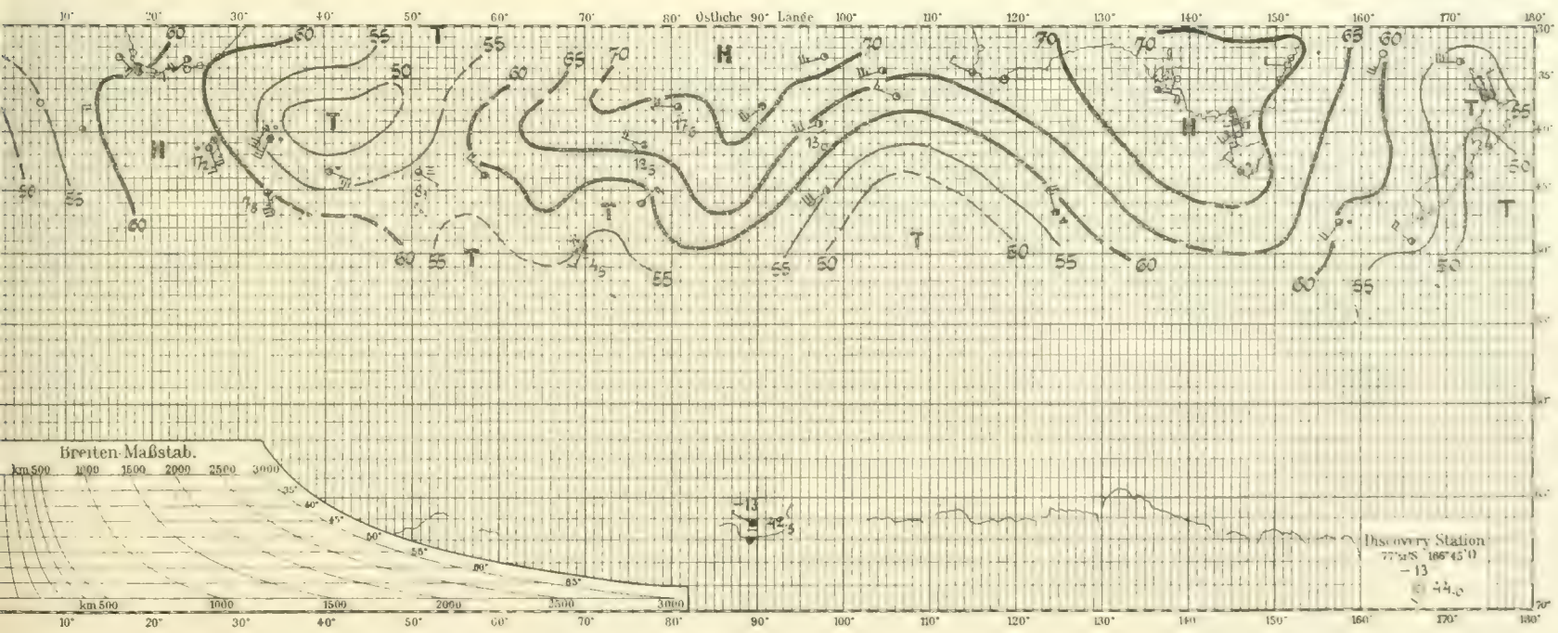

Nr. 244. 11. April 1902

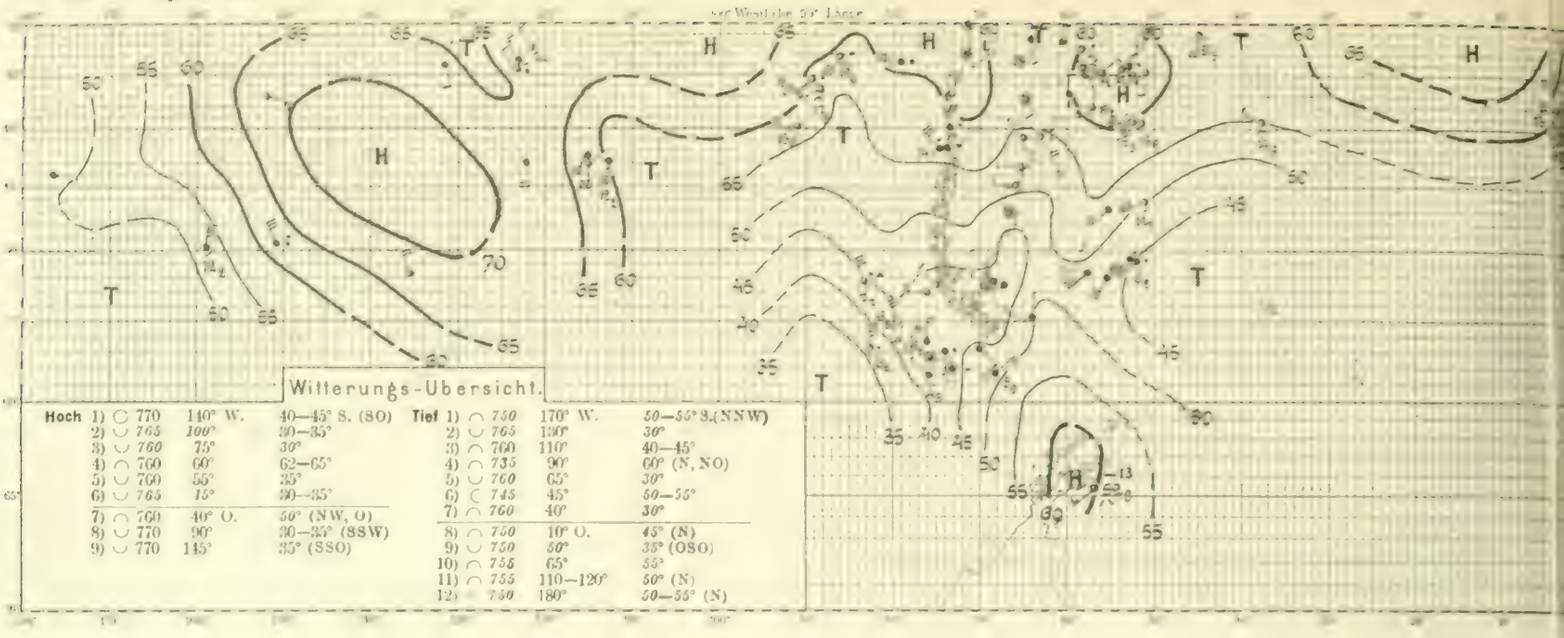

Hoch				Tief			
1)	○ 770	140° W.	40—45° S. (SO)	1)	∩ 750	170° W.	50—55° S. (NNW)
2)	∪ 765	100°	30—35°	2)	∩ 765	130°	30°
3)	∪ 760	75°	30°	3)	∩ 760	110°	40—45°
4)	∩ 760	60°	62—65°	4)	∩ 735	90°	60° (N, NO)
5)	∩ 760	55°	35°	5)	∩ 760	65°	30°
6)	∪ 765	15°	30—35°	6)	∩ 745	45°	50—55°
7)	∩ 760	40° O.	50° (NW, O)	7)	∩ 760	40°	30°
8)	∪ 770	90°	30—35° (SSW)	8)	∩ 750	10° O.	45° (N)
9)	∪ 770	145°	35° (SSO)	9)	∪ 750	50°	35° (OSO)
				10)	∩ 735	65°	55°
				11)	∩ 755	110—120°	50° (N)
				12)	760	180°	50—55° (N)

Nr. 245. 12. April 1902

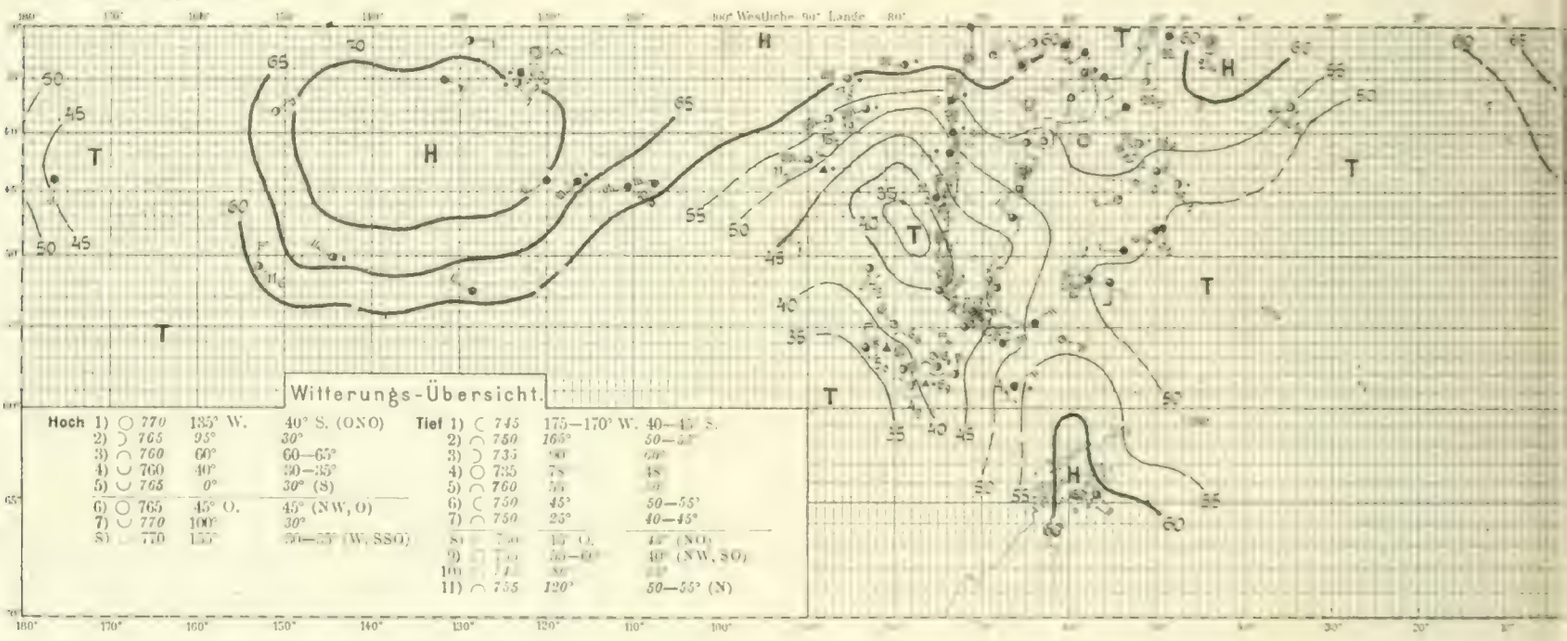

Hoch				Tief			
1)	○ 770	135° W.	40° S. (ONO)	1)	∩ 745	175—170° W.	40—45° S.
2)	∩ 765	95°	30°	2)	∩ 750	165°	50—55°
3)	∩ 760	60°	60—65°	3)	∩ 735	90°	60°
4)	∪ 760	40°	30—35°	4)	○ 735	75°	48°
5)	∪ 765	0°	30° (S)	5)	∩ 760	55°	30°
6)	○ 765	45° O.	45° (NW, O)	6)	∩ 750	45°	50—55°
7)	∪ 770	100°	30°	7)	∩ 750	25°	40—45°
8)	∪ 770	155°	30—35° (W, SSO)	8)	∩ 750	15° O.	45° (NO)
				9)	∩ 750	50—60°	40° (NW, SO)
				10)	∩ 745	80°	45°
				11)	∩ 755	120°	50—55° (N)

Nr. 246. 13. April 1902

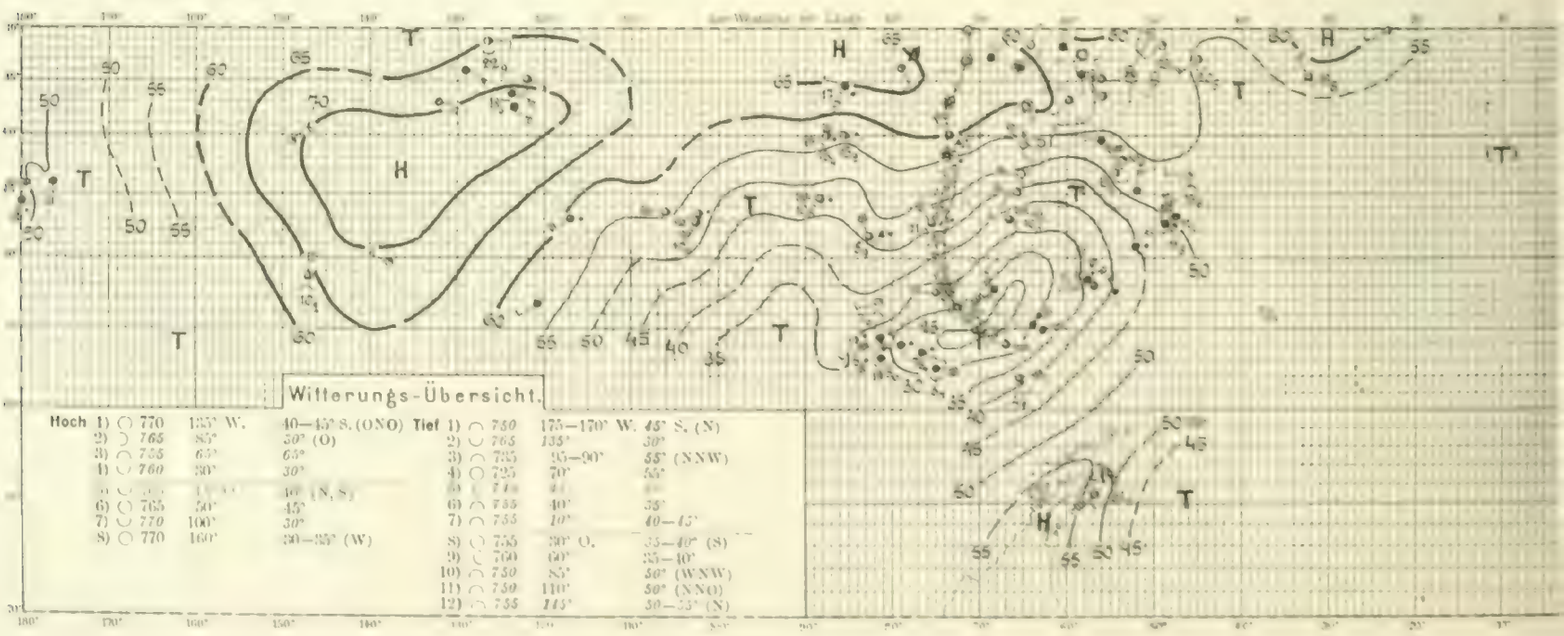

Hoch				Tief			
1)	○ 770	135° W.	40—45° S. (ONO)	1)	∩ 750	175—170° W.	45° S. (N)
2)	∩ 765	85°	30° (O)	2)	∩ 765	135°	30°
3)	∩ 755	65°	65°	3)	∩ 735	95—90°	55° (NNW)
4)	∪ 760	30°	30°	4)	∩ 725	70°	55°
5)	∪ 765	15°	40° (N, S)	5)	∩ 740	40°	40°
6)	○ 765	50°	45°	6)	∩ 735	40°	35°
7)	∪ 770	100°	30°	7)	∩ 755	10°	40—45°
8)	○ 770	160°	30—35° (W)	8)	∩ 755	30° O.	35—40° (S)
				9)	∩ 760	60°	35—40°
				10)	∩ 750	85°	50° (WNW)
				11)	∩ 750	110°	50° (NNO)
				12)	∩ 755	145°	30—35° (N)

Nr. 244. 11. April 1902

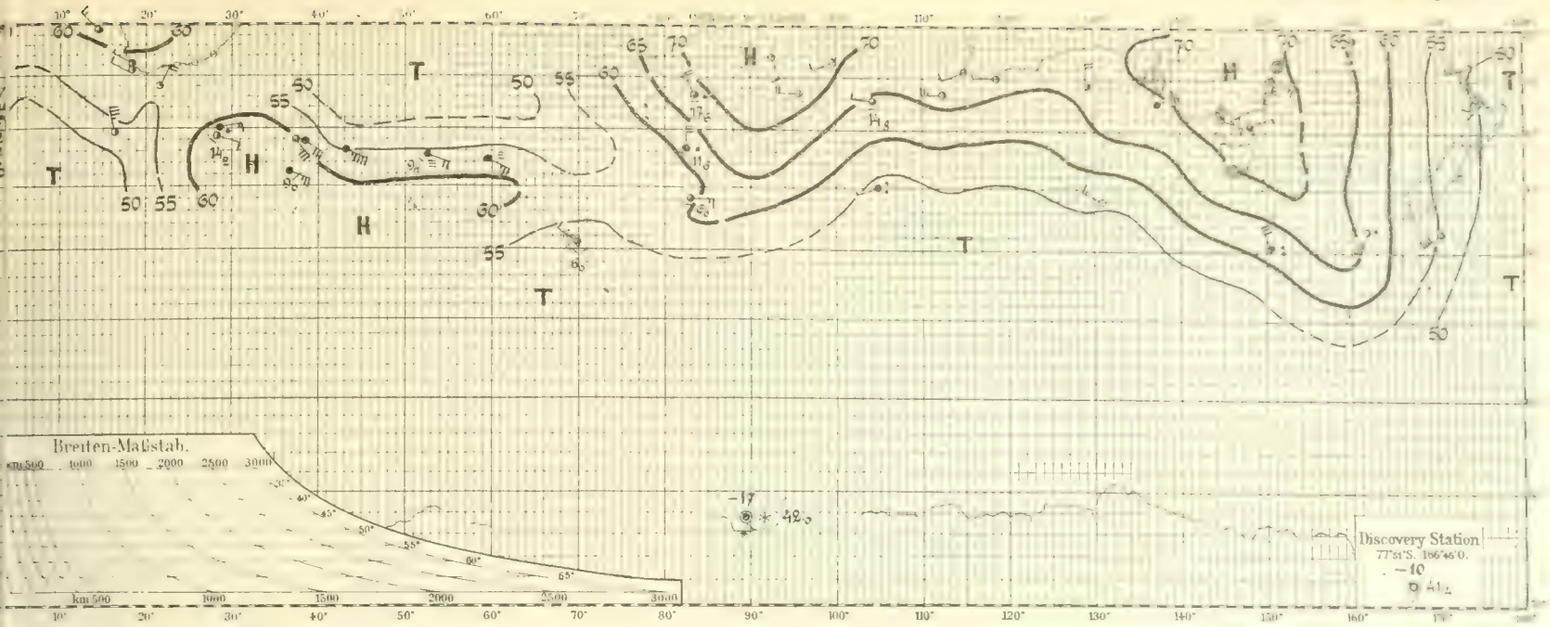

Nr. 245. 12. April 1902

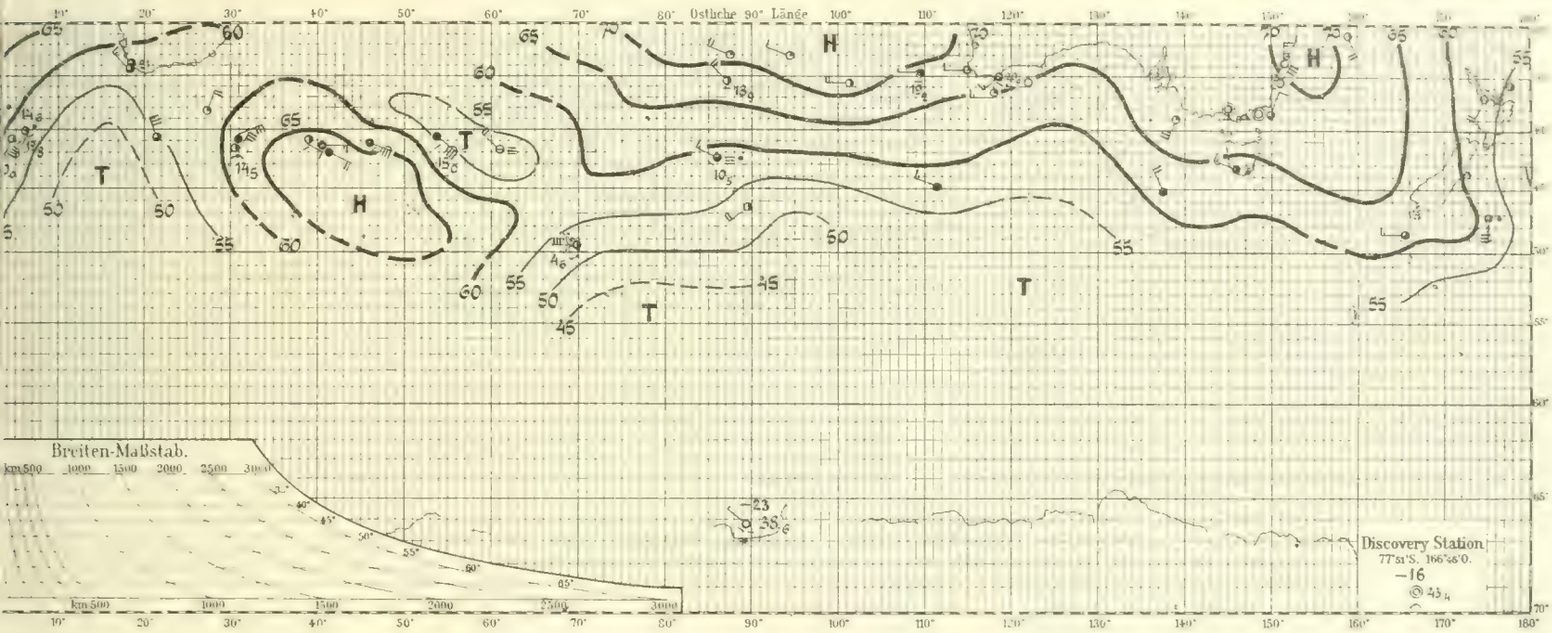

Nr. 246. 13. April 1902

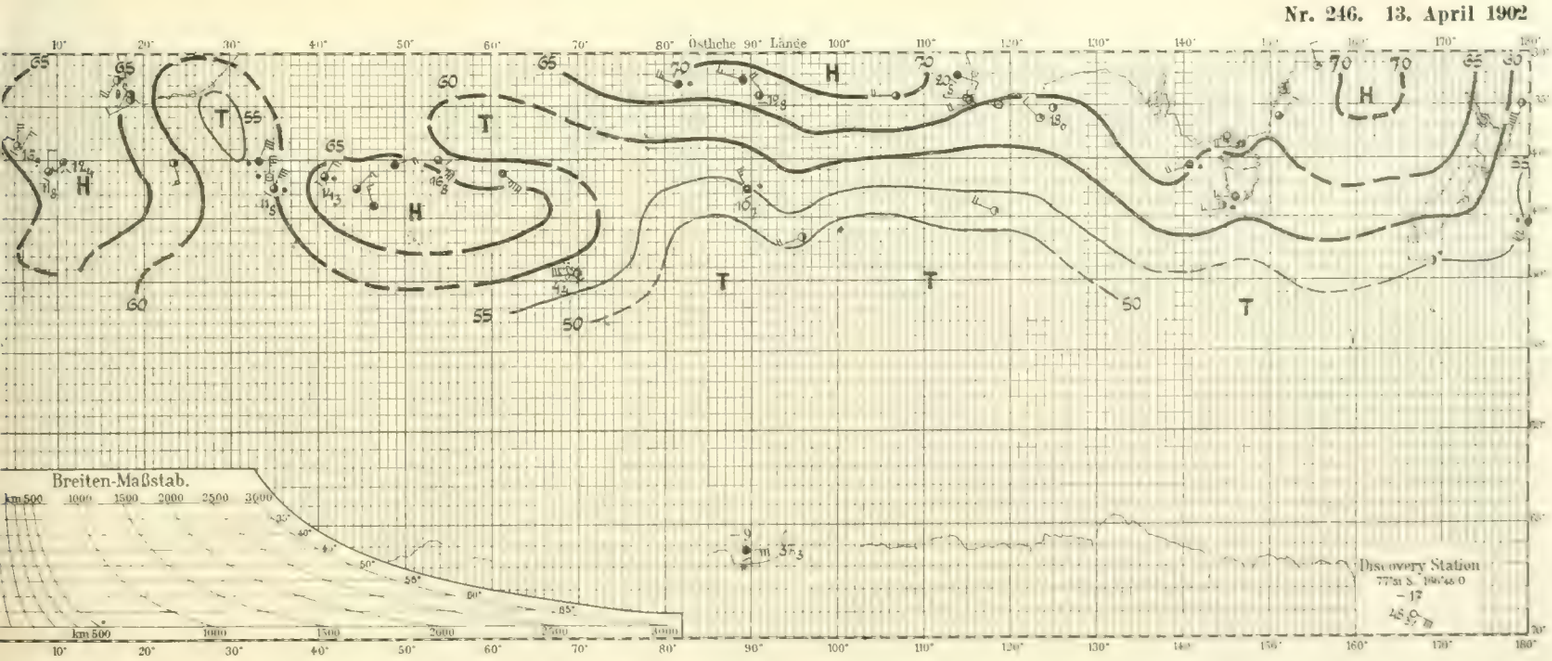

Nr. 247. 14. April 1902

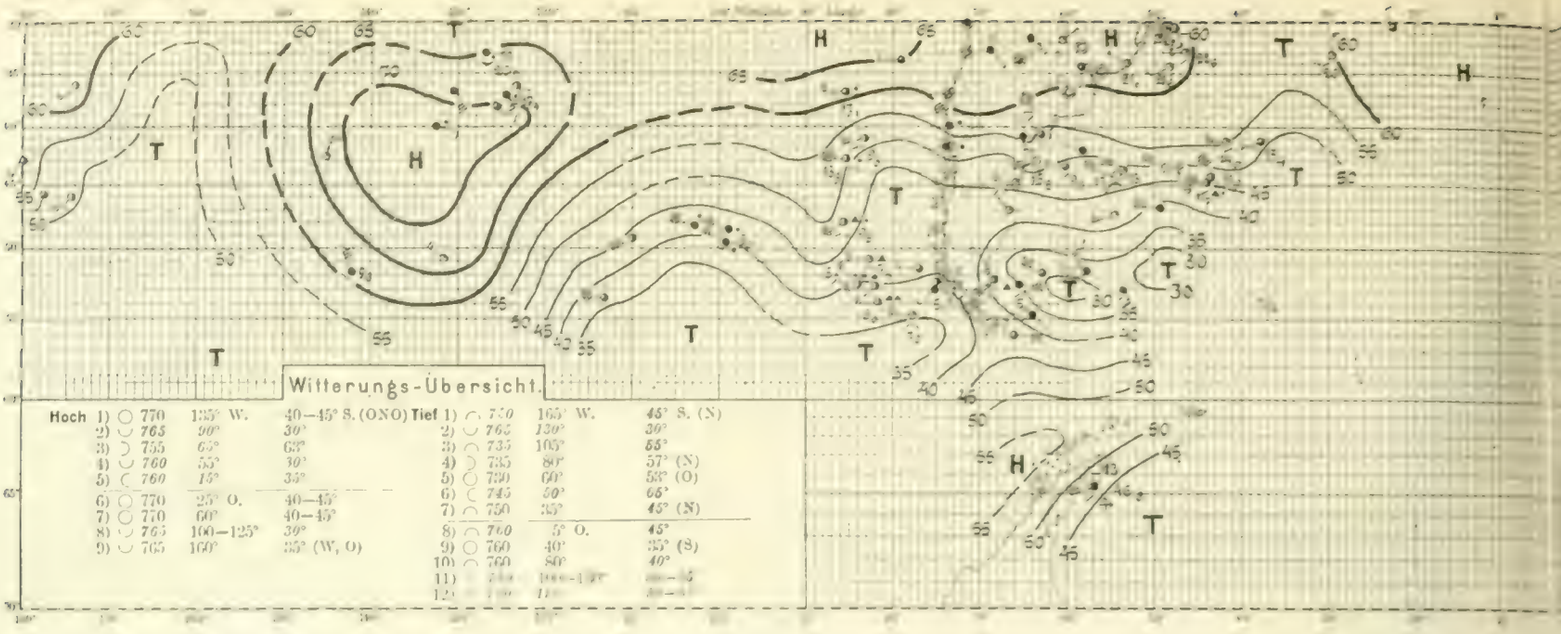

Hoch	1)	○ 770	135° W.	40—45° S. (ONO)	Tief 1)	◠ 740	165° W.	45° S. (S)
	2)	◡ 765	90°	30°	2)	◡ 765	130°	30°
	3)	◗ 755	65°	63°	3)	◡ 735	105°	55°
	4)	◡ 760	55°	30°	4)	◗ 735	80°	57° (N)
	5)	◖ 760	15°	35°	5)	◯ 750	60°	53° (O)
	6)	◯ 770	25° O.	40—45°	6)	◖ 745	50°	65°
	7)	◯ 770	60°	40—45°	7)	◠ 750	35°	45° (N)
	8)	◡ 765	100—125°	30°	8)	◠ 760	5° O.	45°
	9)	◡ 765	160°	35° (W, O)	9)	◯ 760	40°	35° (S)
					10)	◠ 760	80°	40°
					11)	◠ 745	100—120°	40—45
					12)	◠ 750	110°	40—45

Nr. 248. 15. April 1902

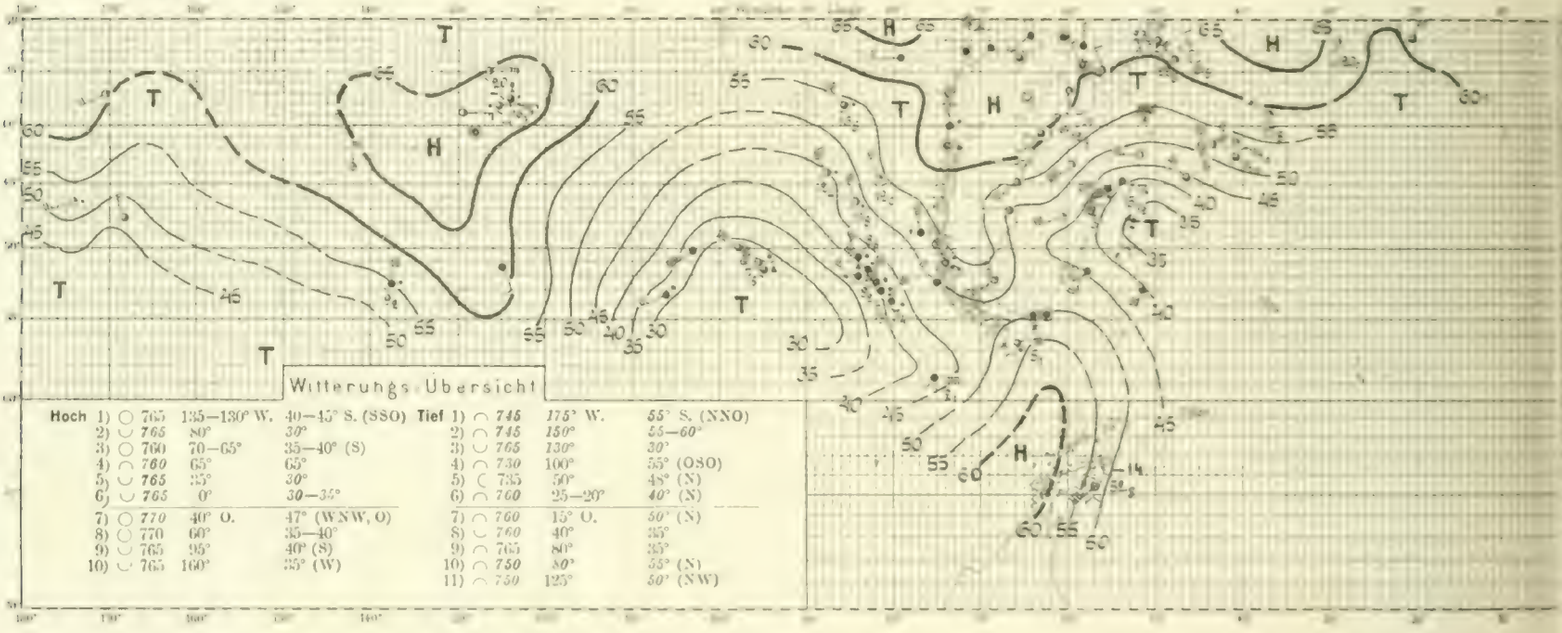

Hoch	1)	○ 765	135—130° W.	40—45° S. (SSO)	Tief 1)	◠ 745	175° W.	55° S. (NNO)
	2)	◡ 765	80°	30°	2)	◠ 745	150°	55—60°
	3)	○ 760	70—65°	35—40° (S)	3)	◡ 765	130°	30°
	4)	◠ 760	65°	65°	4)	◠ 730	100°	55° (OSO)
	5)	◡ 765	35°	30°	5)	◠ 735	50°	48° (N)
	6)	◡ 765	0°	30—35°	6)	◠ 760	25—20°	40° (N)
	7)	○ 770	40° O.	47° (WNW, O)	7)	◠ 760	15° O.	50° (N)
	8)	○ 770	60°	35—40°	8)	◡ 760	40°	35°
	9)	○ 765	95°	40° (S)	9)	◠ 765	80°	35°
	10)	◡ 765	160°	35° (W)	10)	750	80°	35° (N)
					11)	◠ 750	125°	50° (NW)

Nr. 249. 16. April 1902

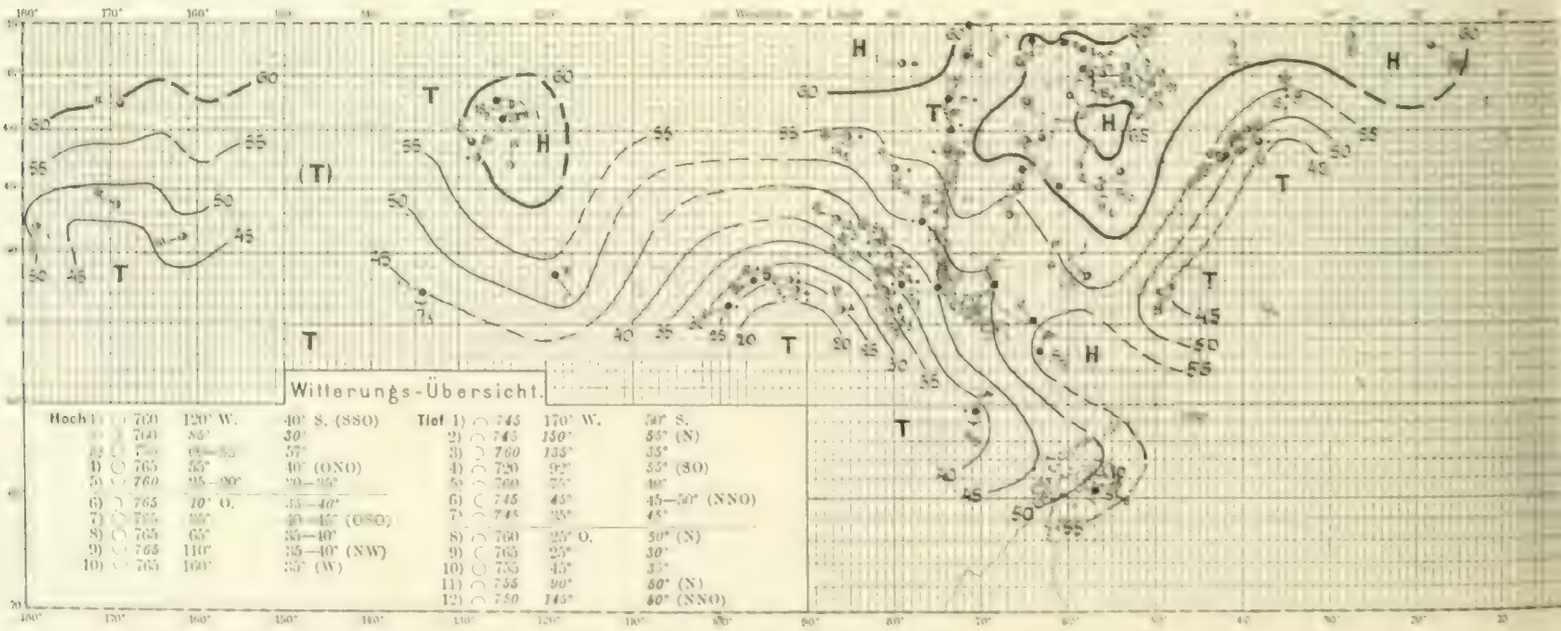

Hoch	1)	○ 760	120° W.	40° S. (SSO)	Tief 1)	◠ 745	170° W.	50° S.
	2)	○ 760	80°	30°	2)	◠ 745	150°	55° (N)
	3)	○ 765	65—55	57°	3)	◠ 760	135°	35°
	4)	○ 765	55°	40° (ONO)	4)	◠ 720	92°	55° (SO)
	5)	◡ 760	95—90°	30—35°	5)	◠ 760	75°	40°
	6)	◗ 765	10° O.	35—40°	6)	◠ 745	45°	45—50° (NNO)
	7)	○ 765	95°	40—45° (OSO)	7)	◠ 745	25°	45°
	8)	○ 765	65°	35—40°	8)	◠ 760	25° O.	50° (N)
	9)	◡ 765	110°	35—40° (NW)	9)	○ 765	25°	30°
	10)	◡ 765	160°	35° (W)	10)	○ 755	45°	35°
					11)	◠ 755	90°	50° (N)
					12)	◠ 750	145°	60° (NNO)

Nr. 247. 14. April 1902

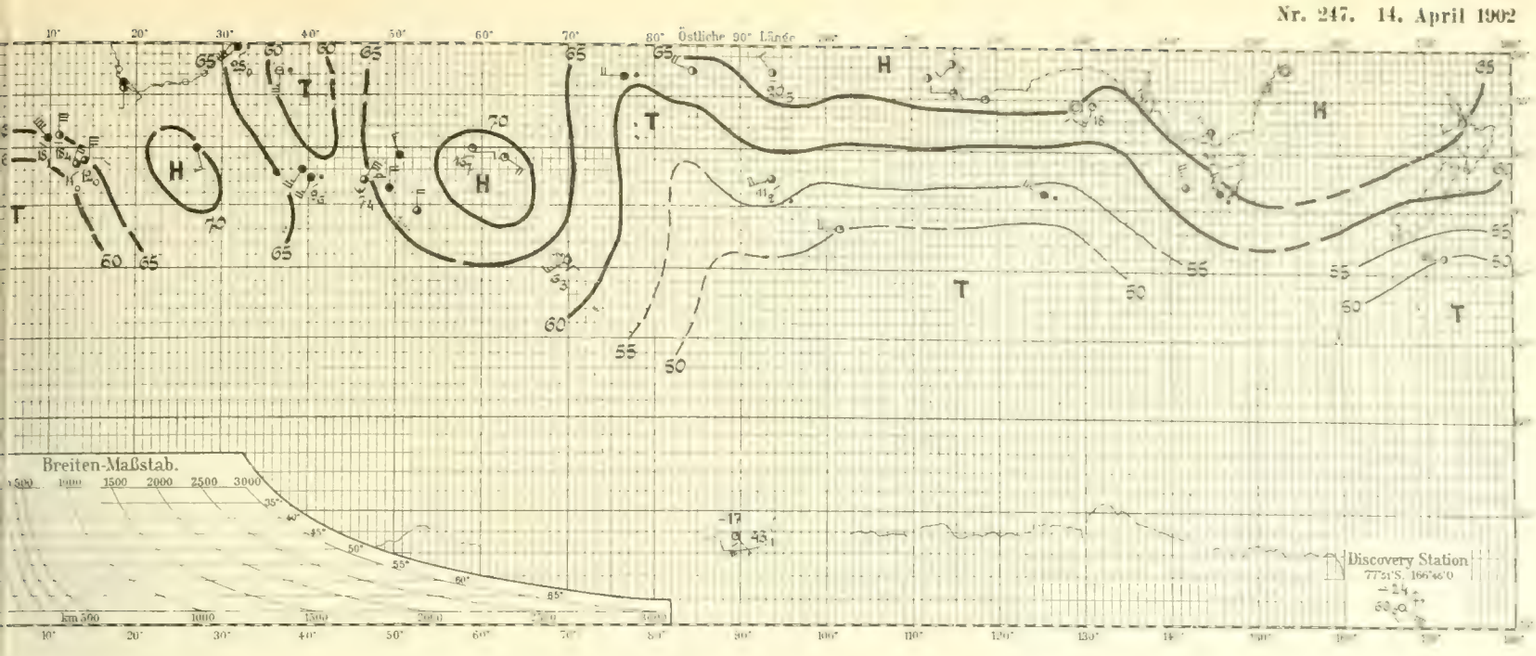

Nr. 248. 15. April 1902

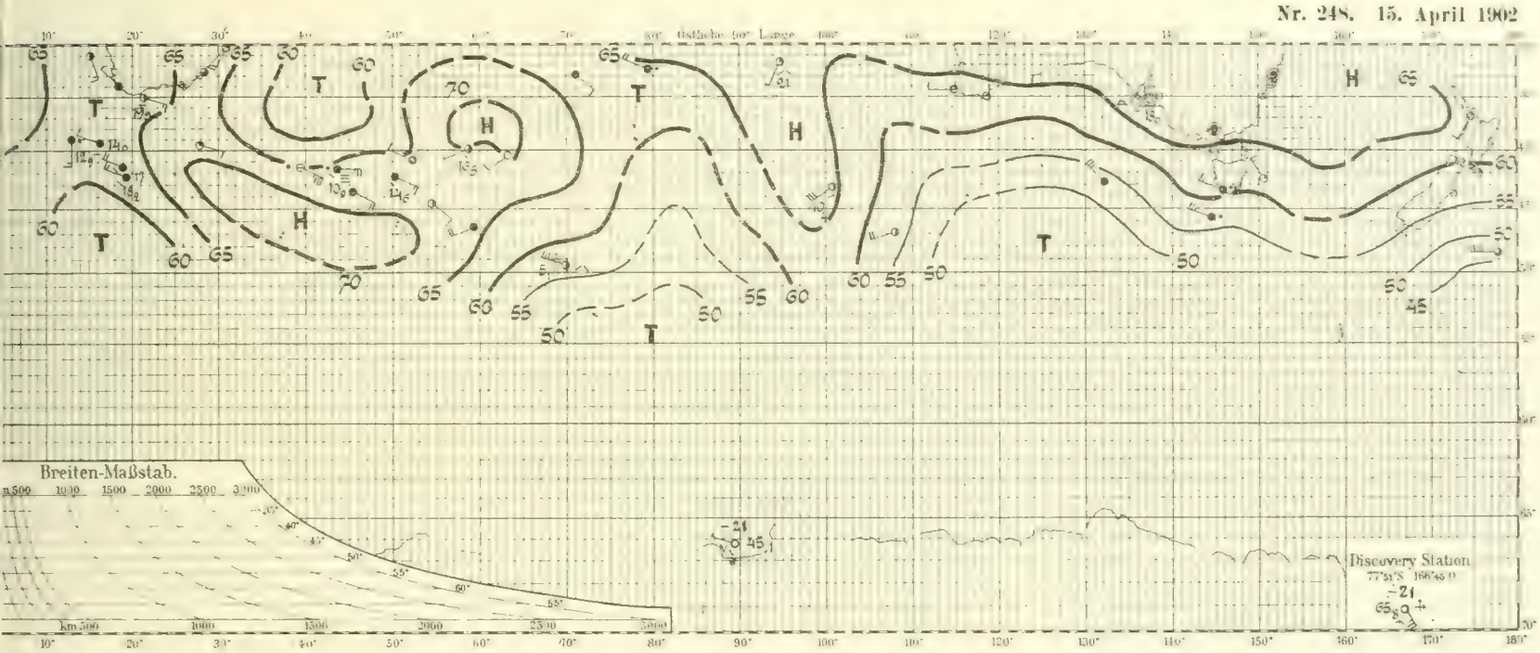

Nr. 249. 16. April 1902

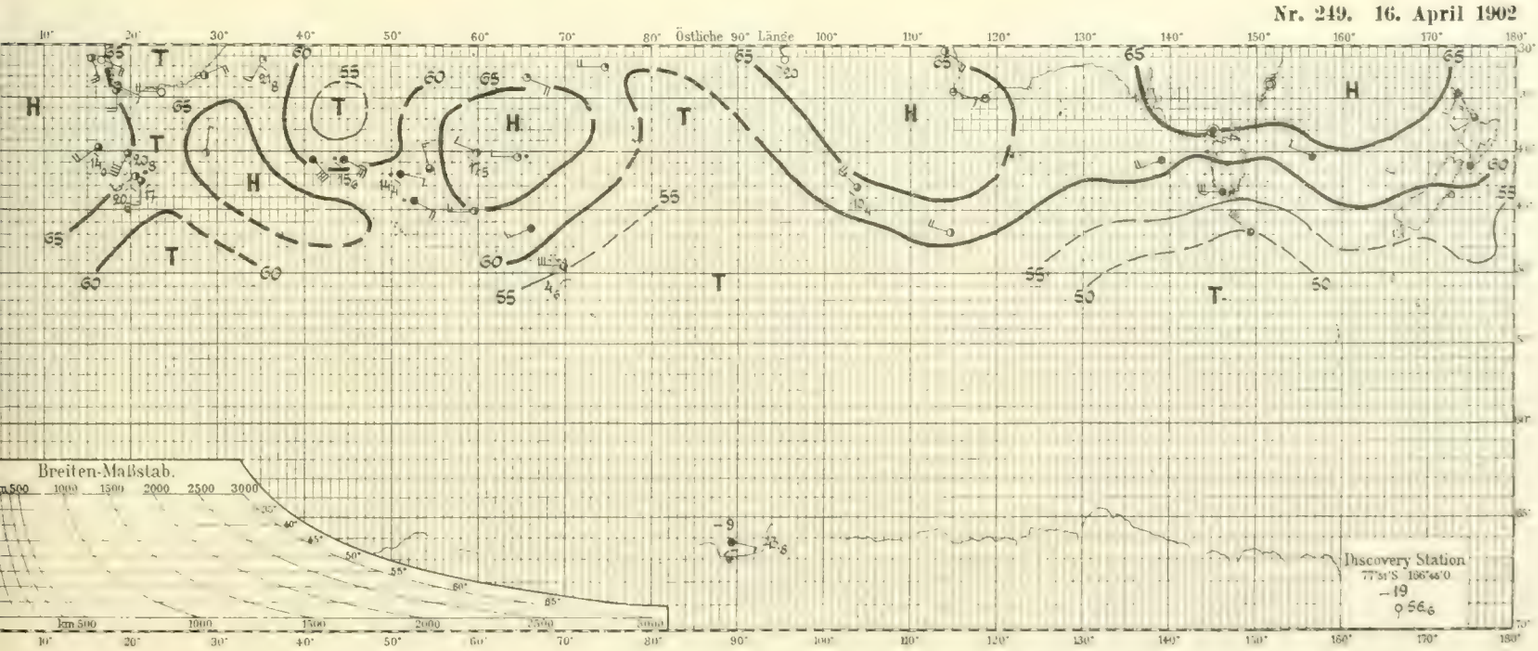

Nr. 250. 17. April 1902

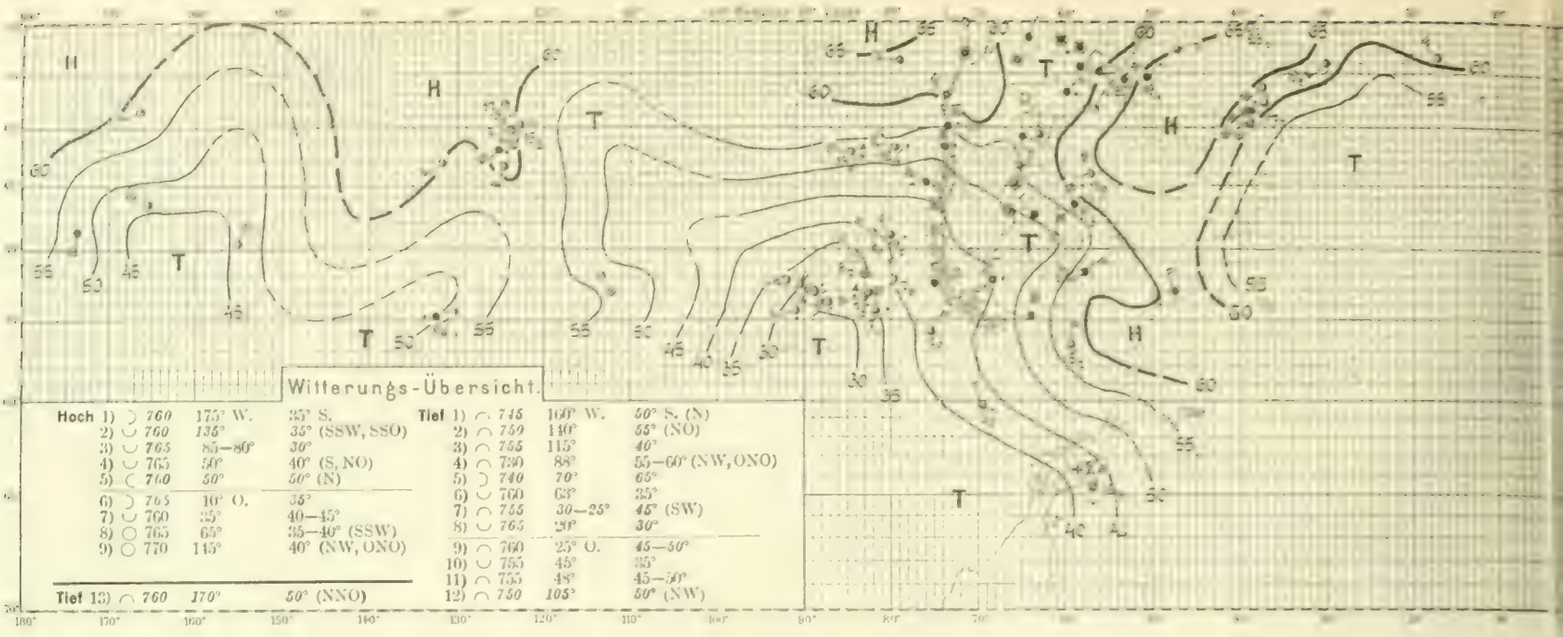

Nr. 251. 18. April 1902

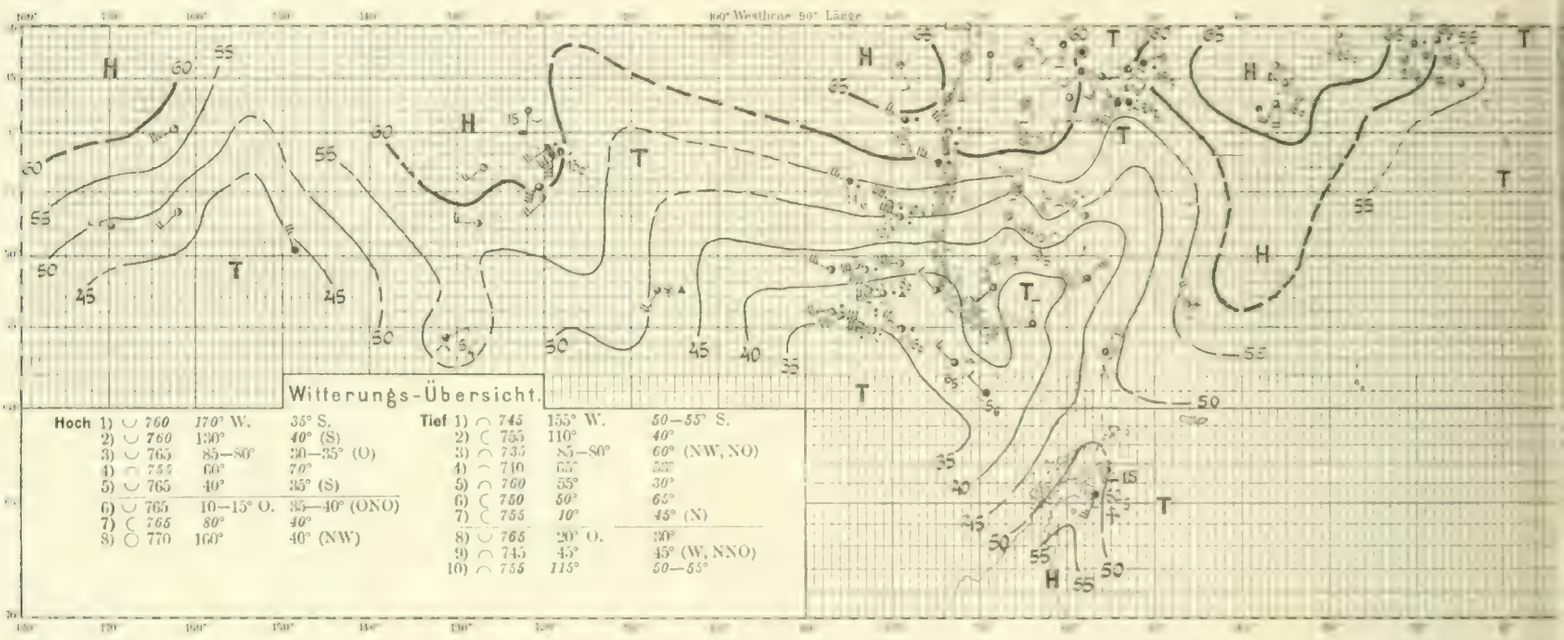

Nr. 252. 19. April 1902

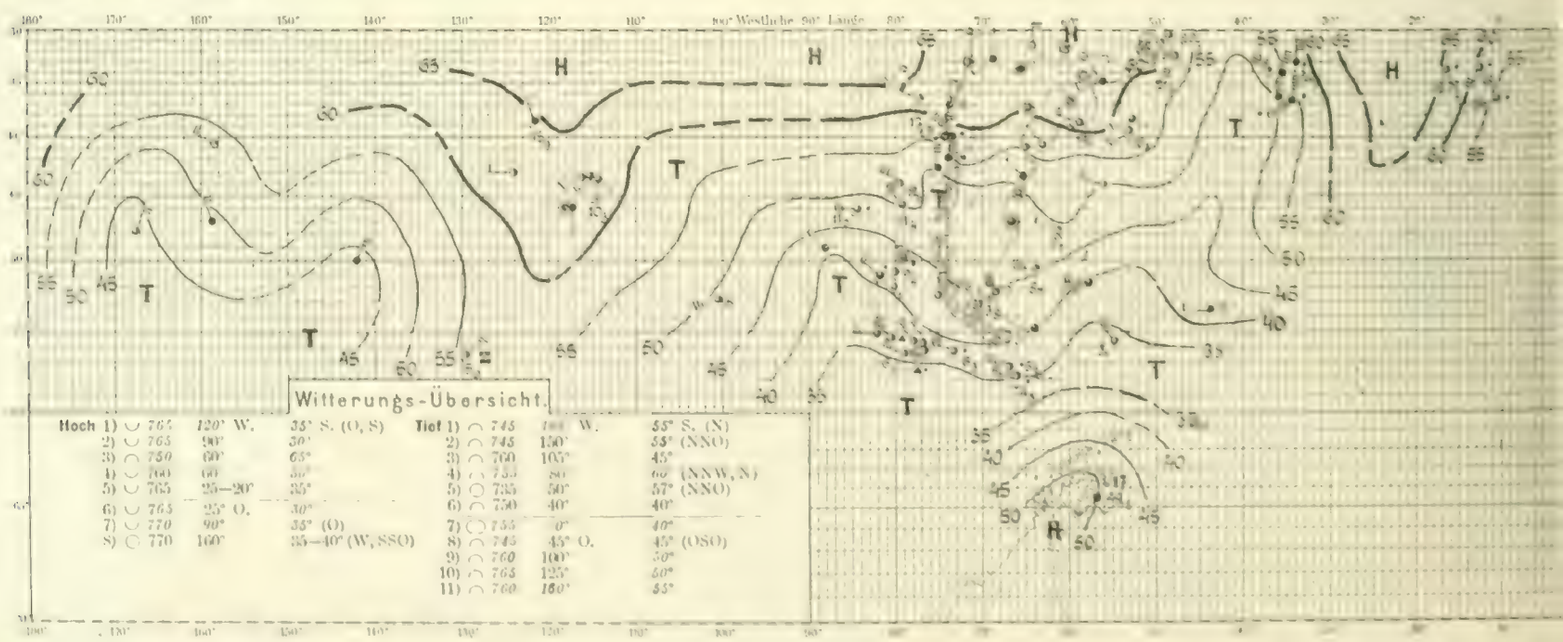

Nr. 250. 17. April 1902

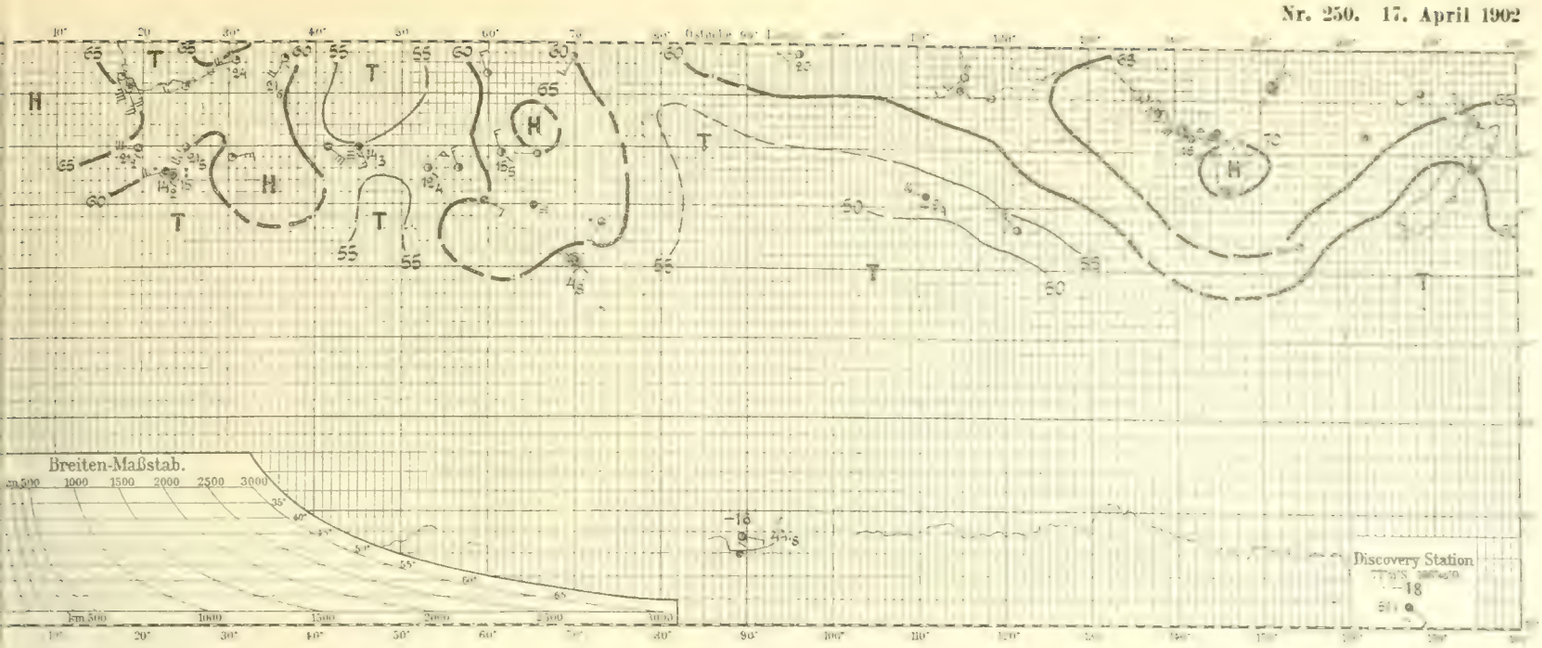

Nr. 251. 18. April 1902

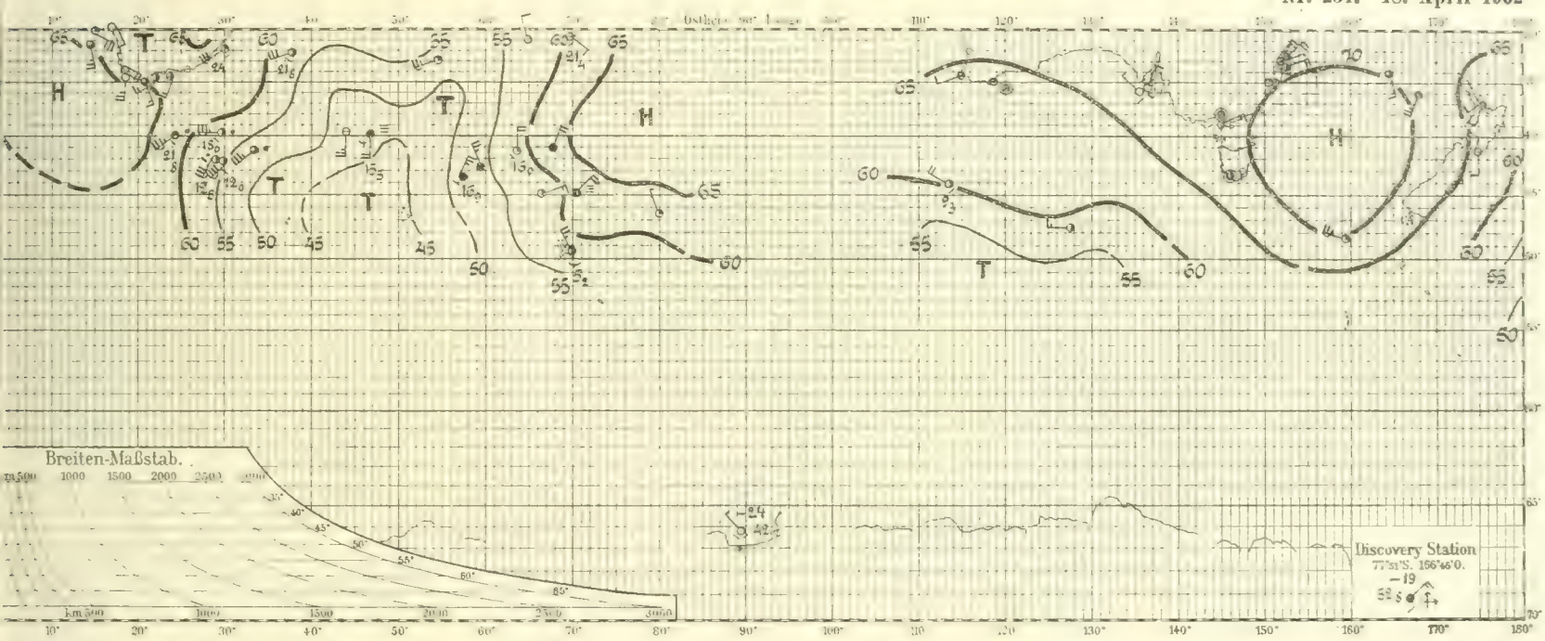

Nr. 252. 19. April 1902

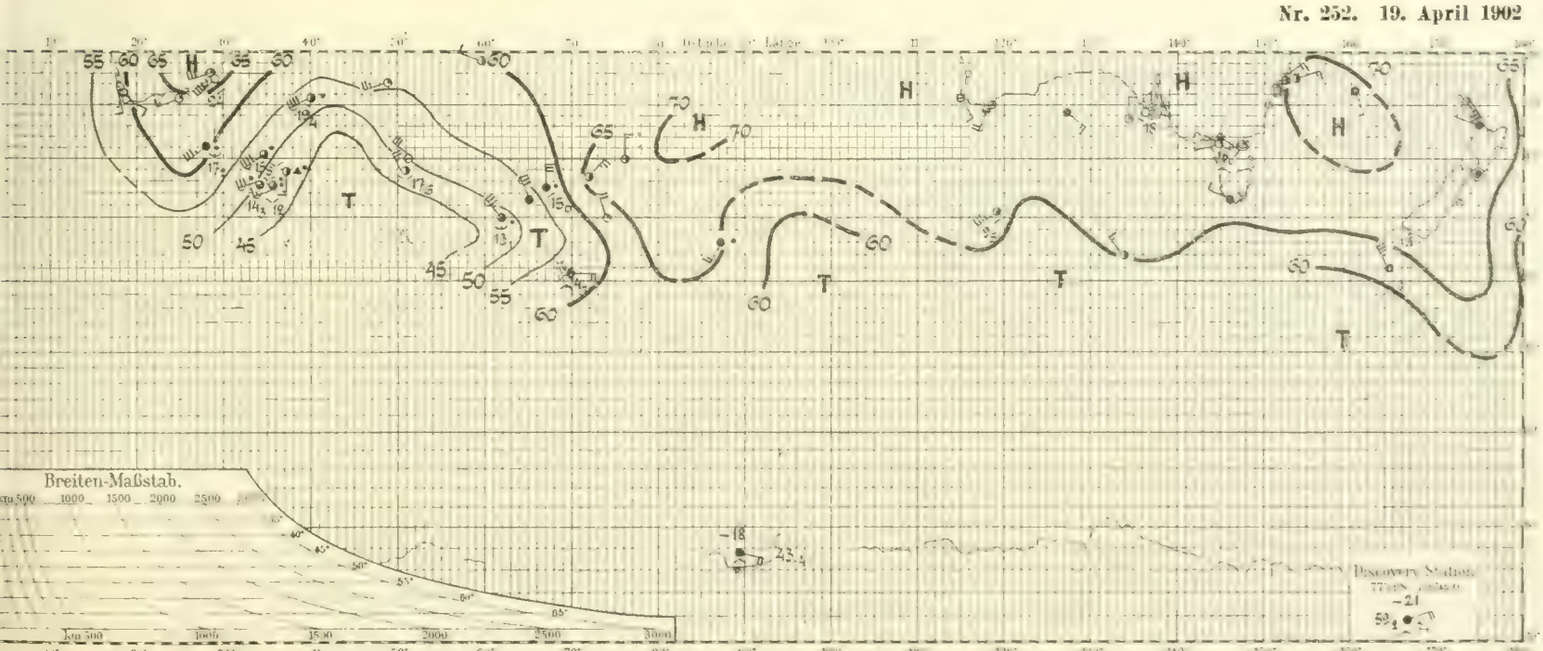

Nr. 253. 20. April 1902

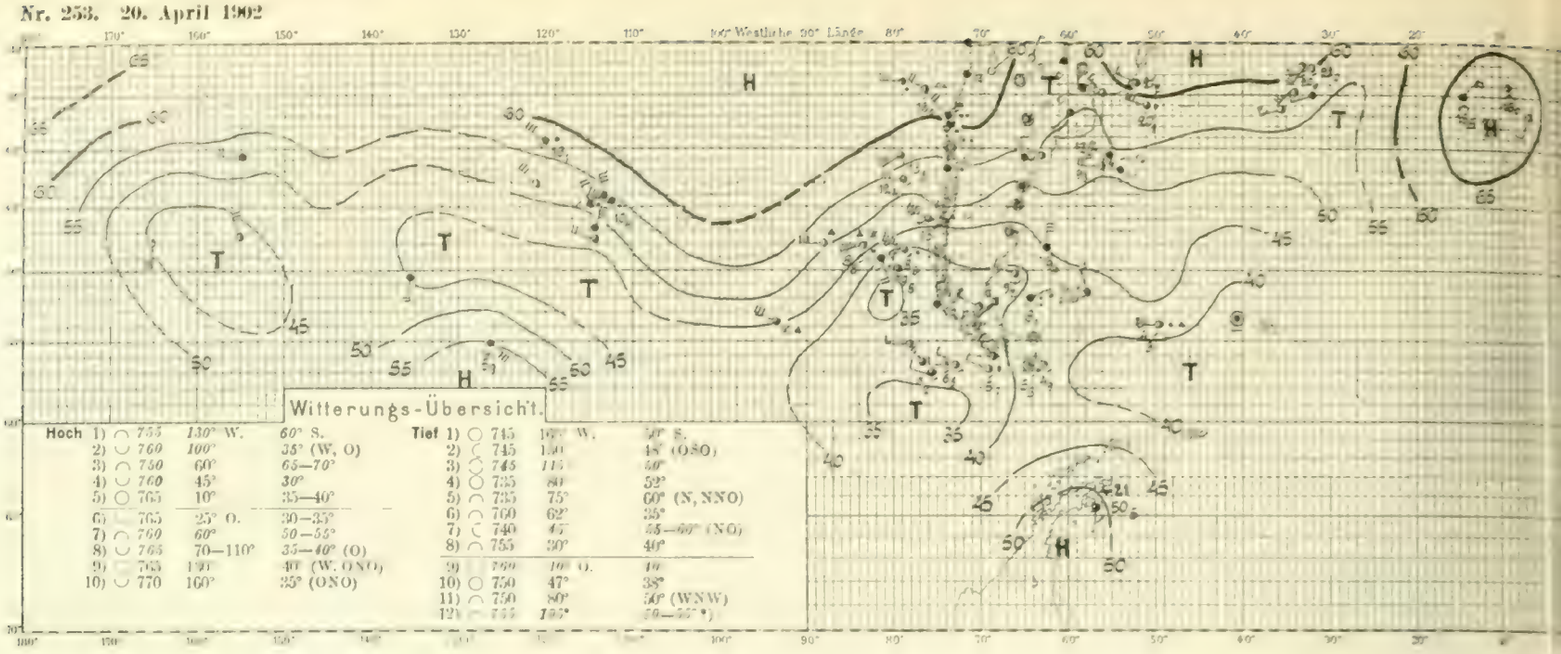

Nr. 254. 21. April 1902

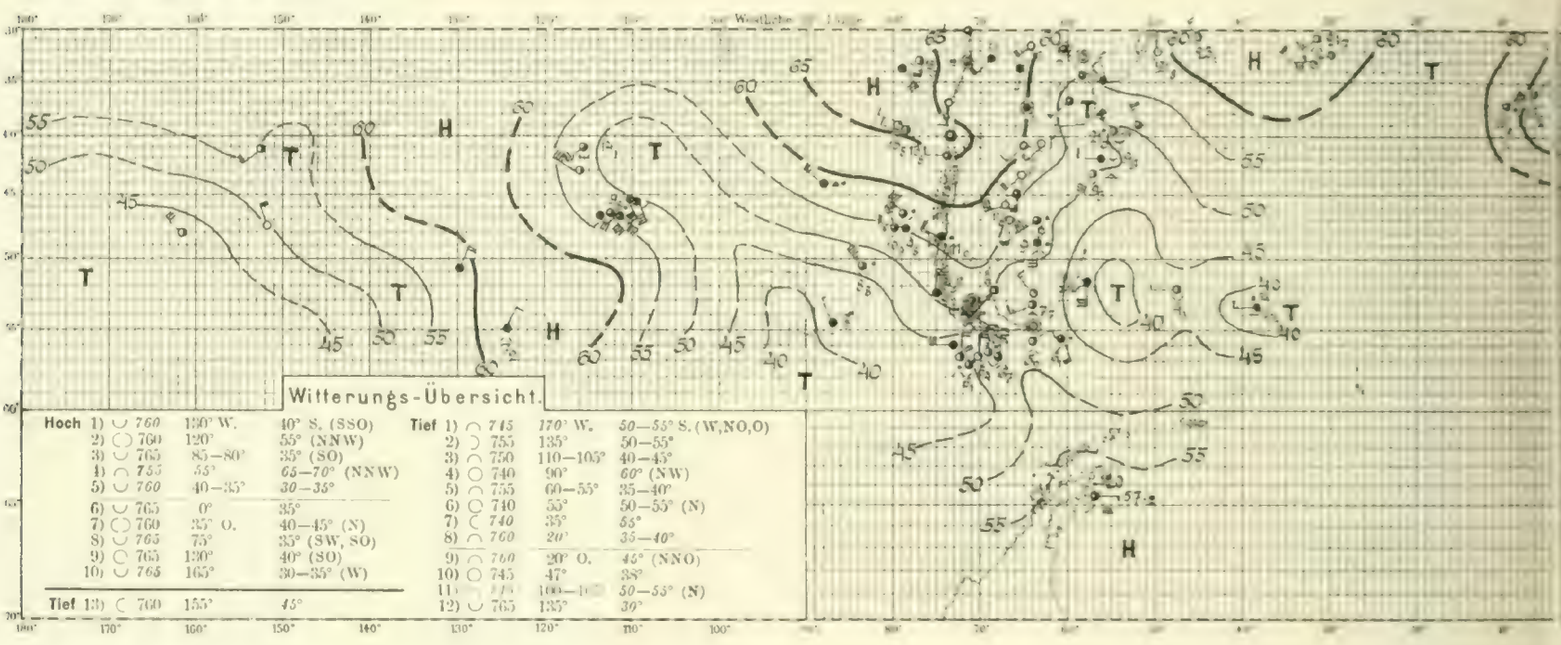

Nr. 255. 22. April 1902

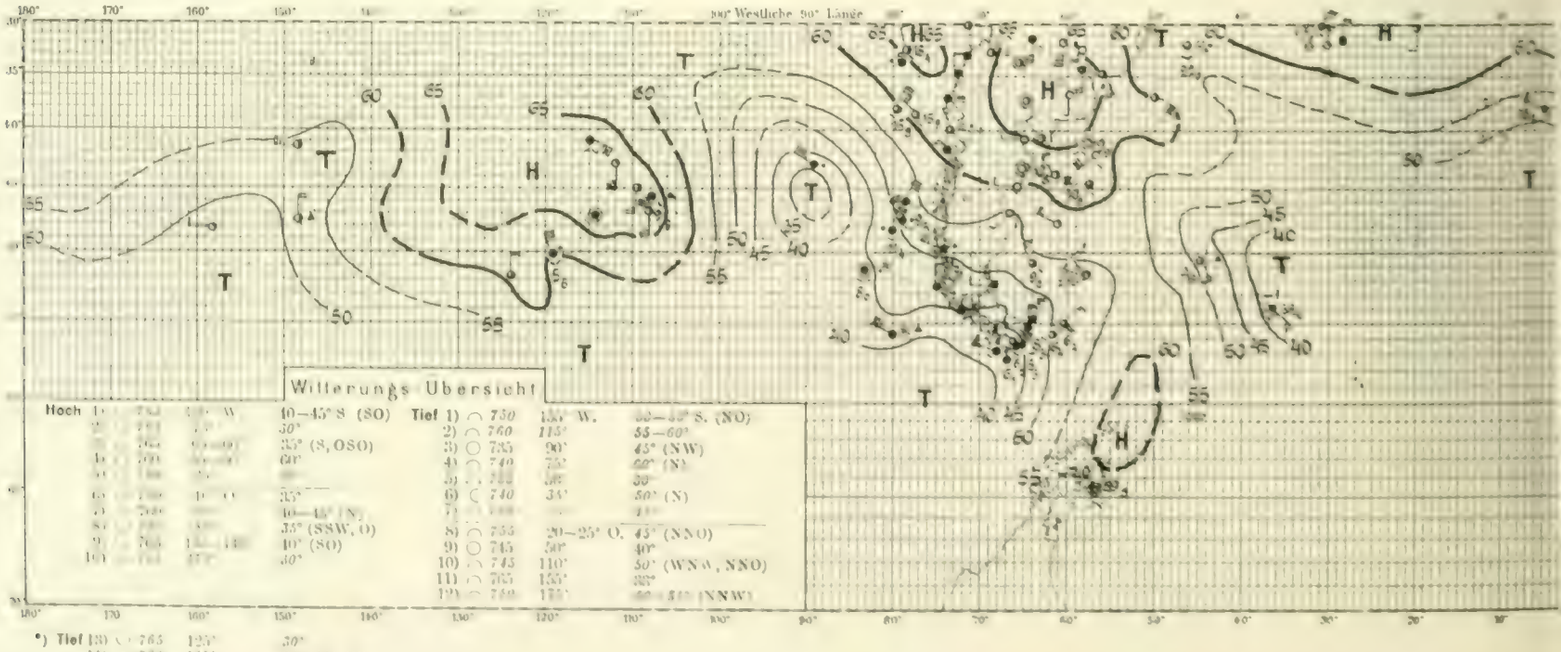

*) Tief 13) ○ 765 125° 50°
14) ○ 760 145° 50—55° (N)
15) ○ 760 175° 50°

Nr. 253. 20. April 1902

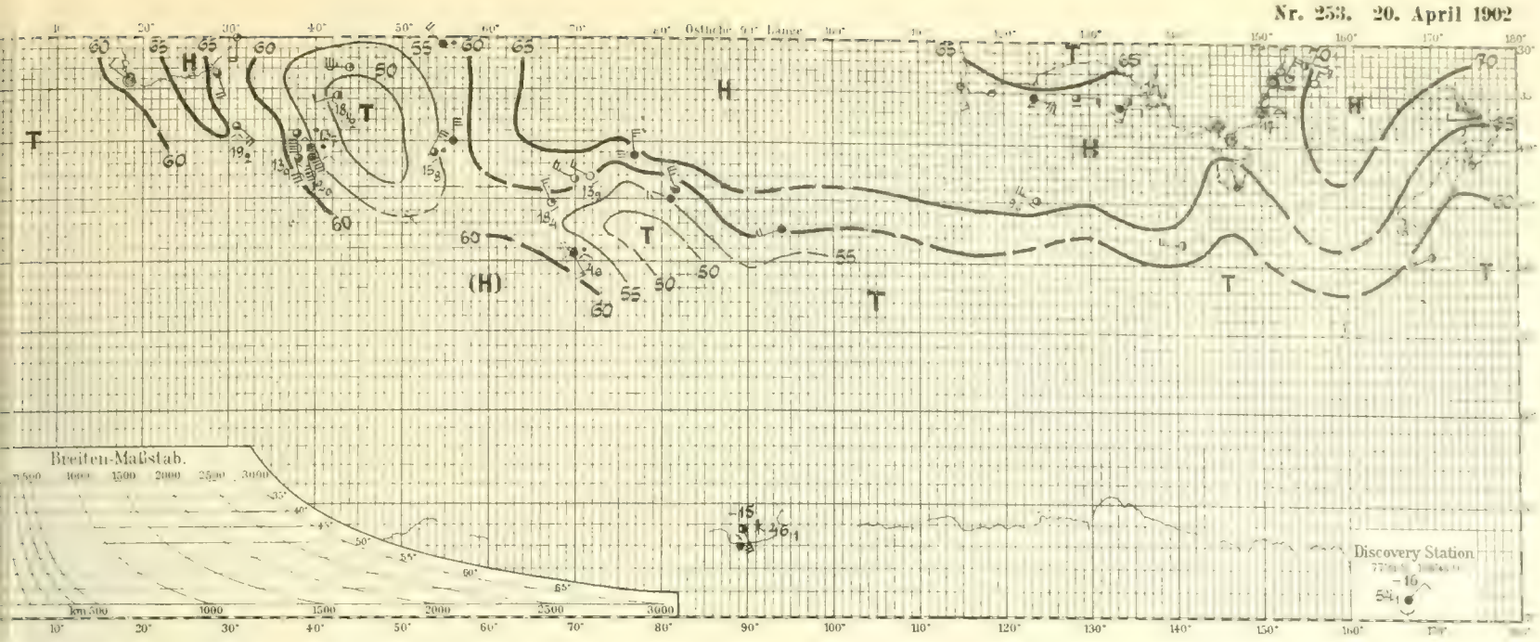

Nr. 254. 21. April 1902

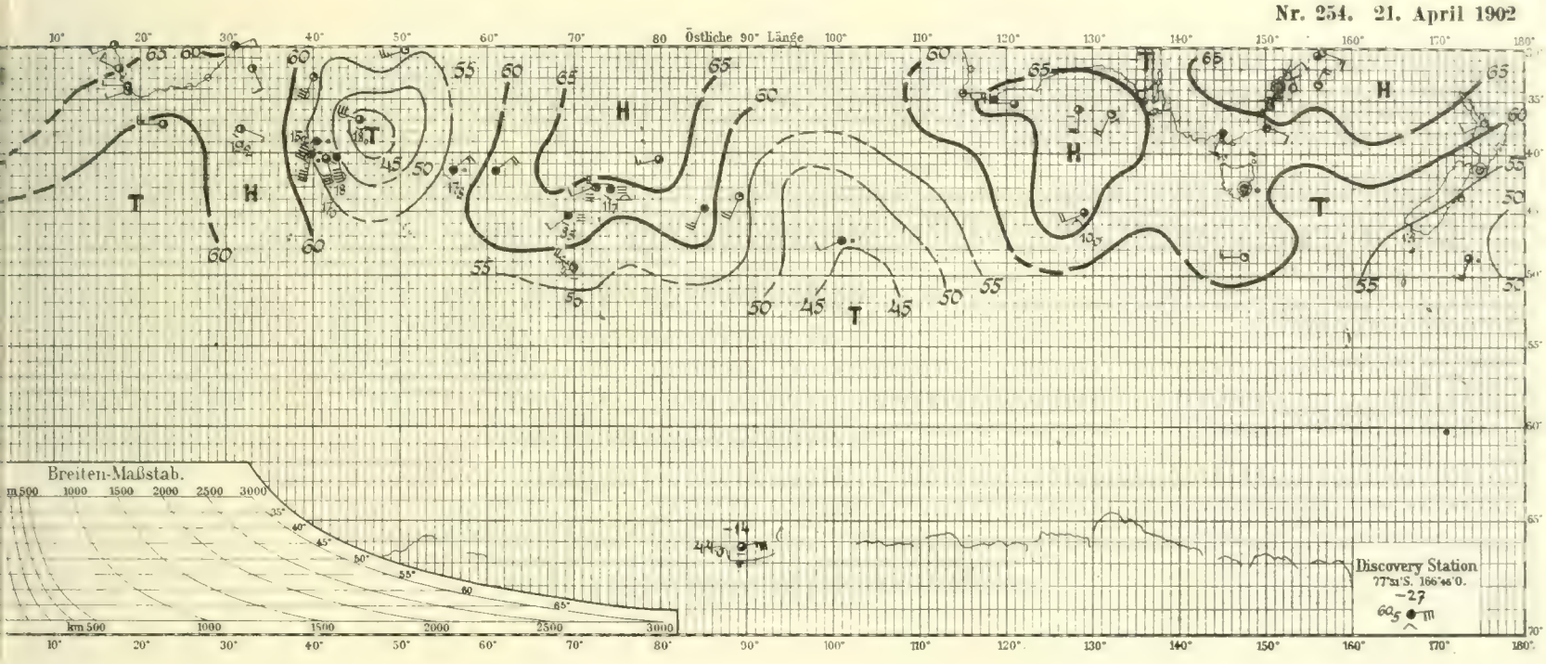

Nr. 255. 22. April 1902

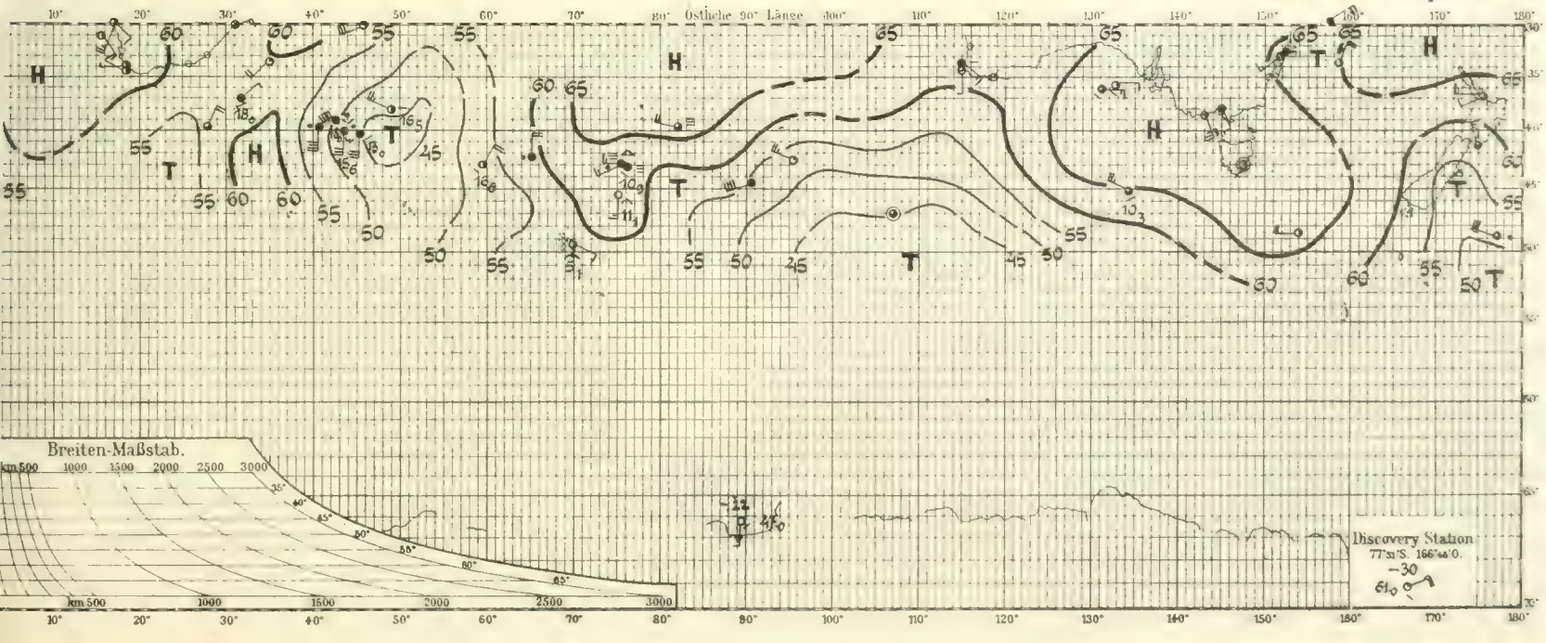

Nr. 256. 23. April 1902

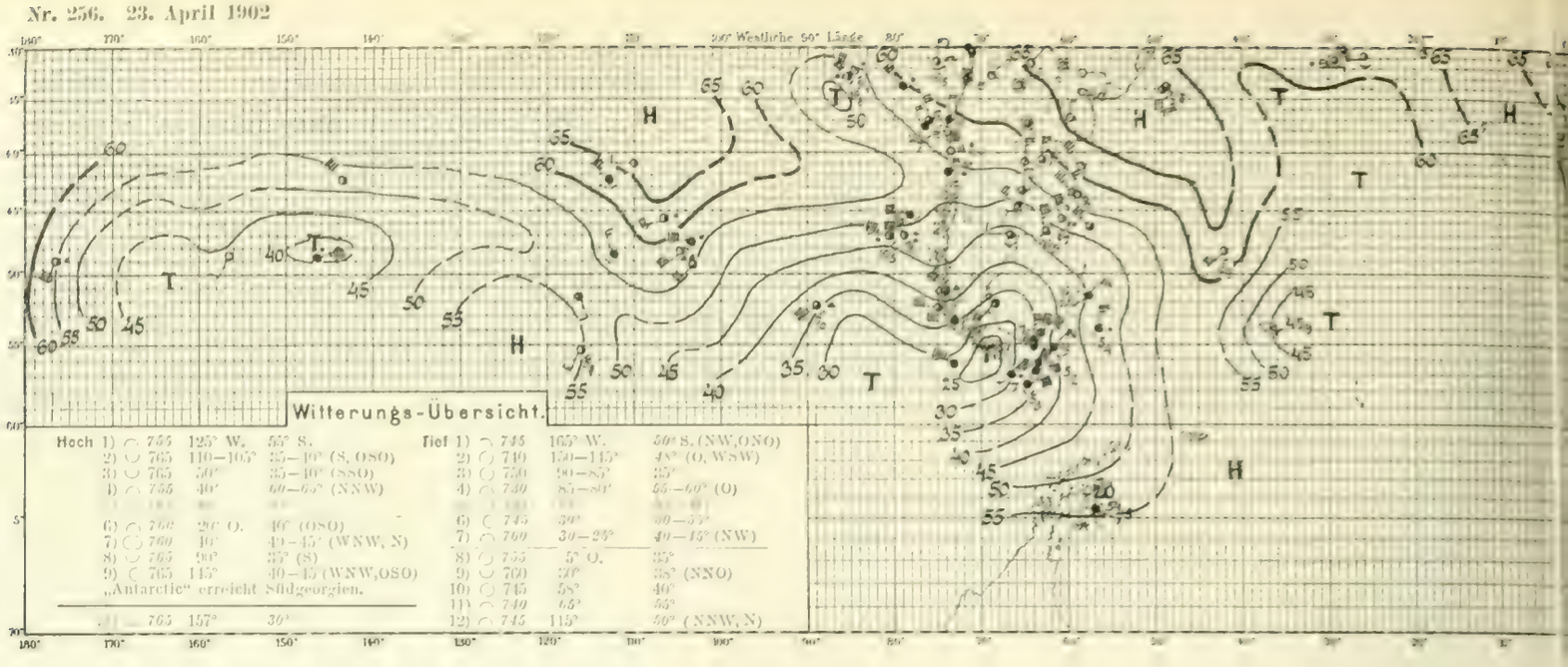

Nr. 257. 24. April 1902

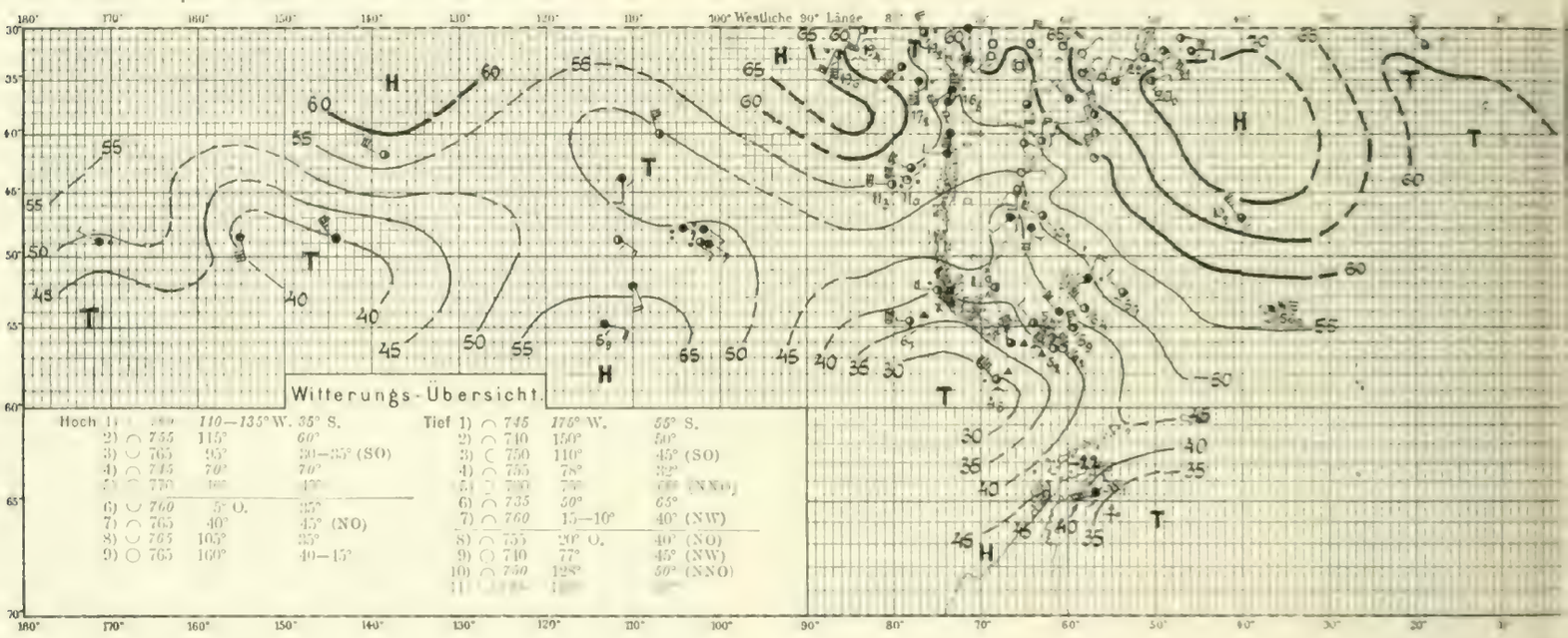

Nr. 258. 25. April 1902

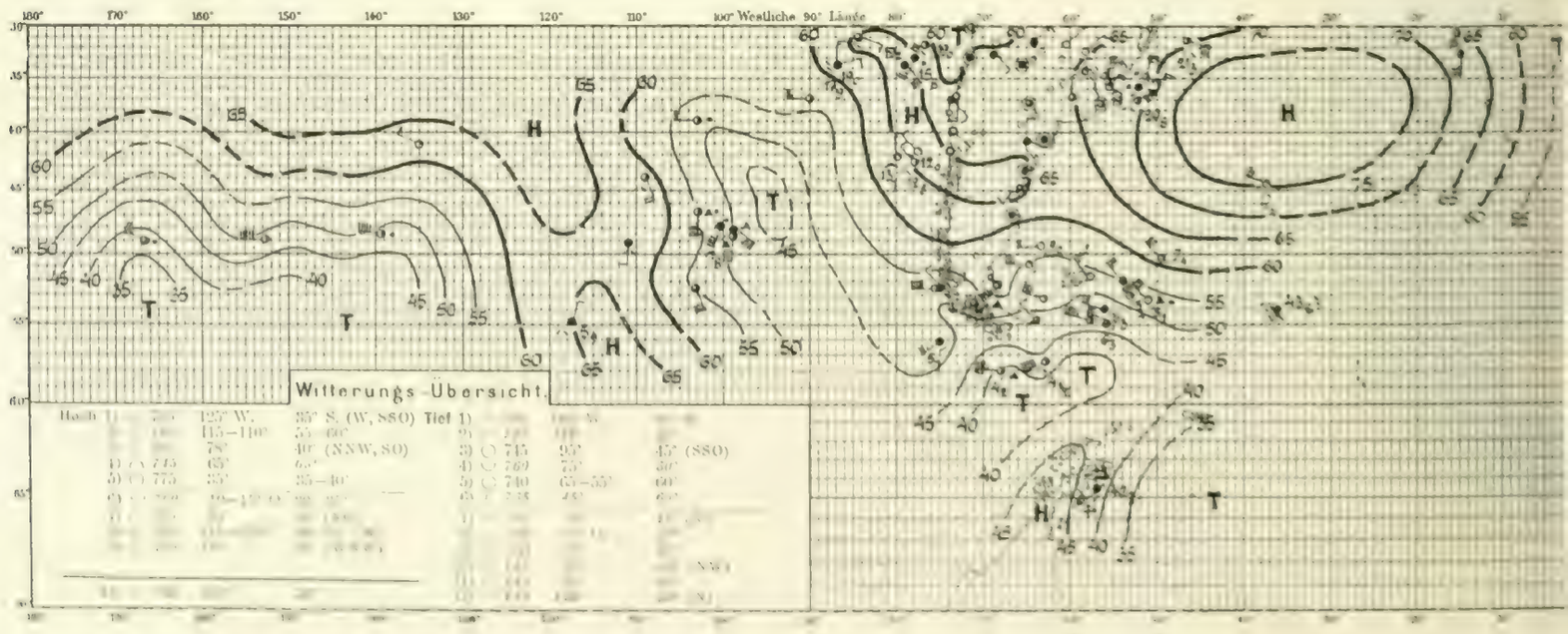

Nr. 256. 23. April 1902

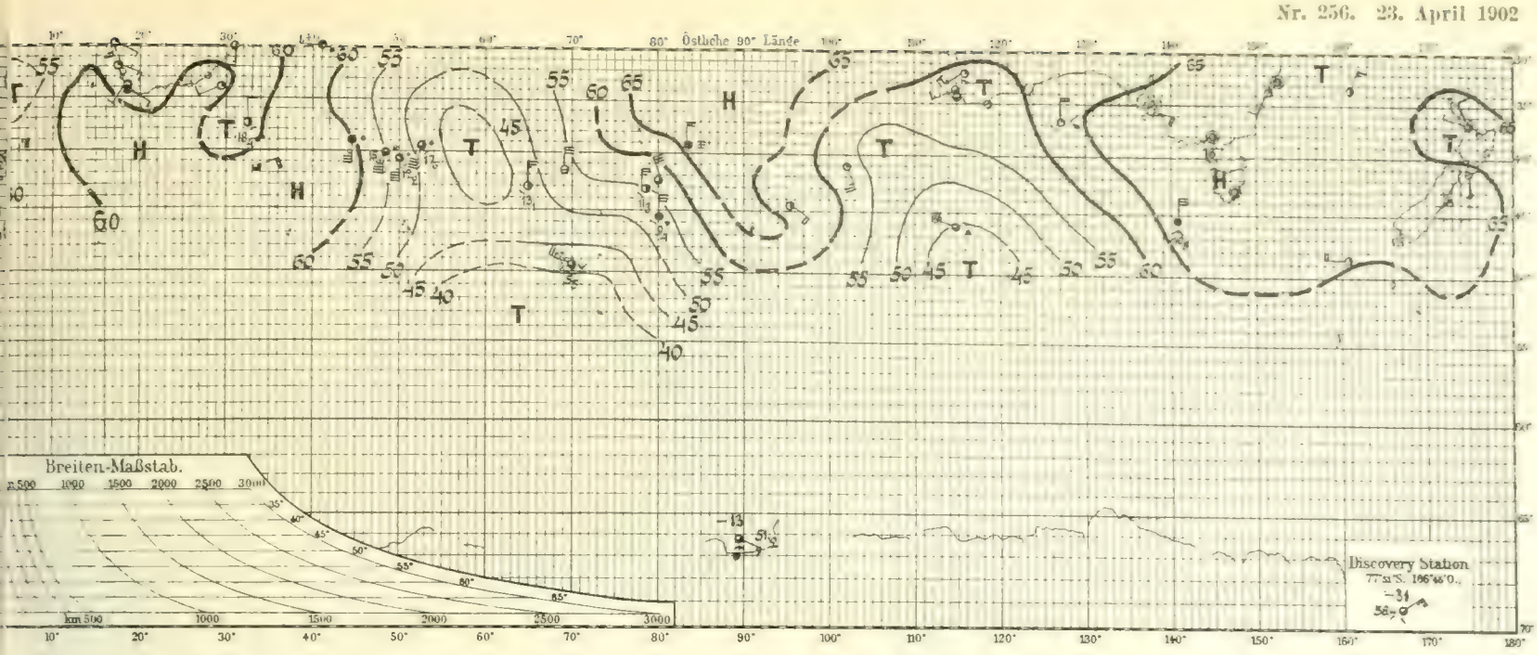

Nr. 257. 24. April 1902

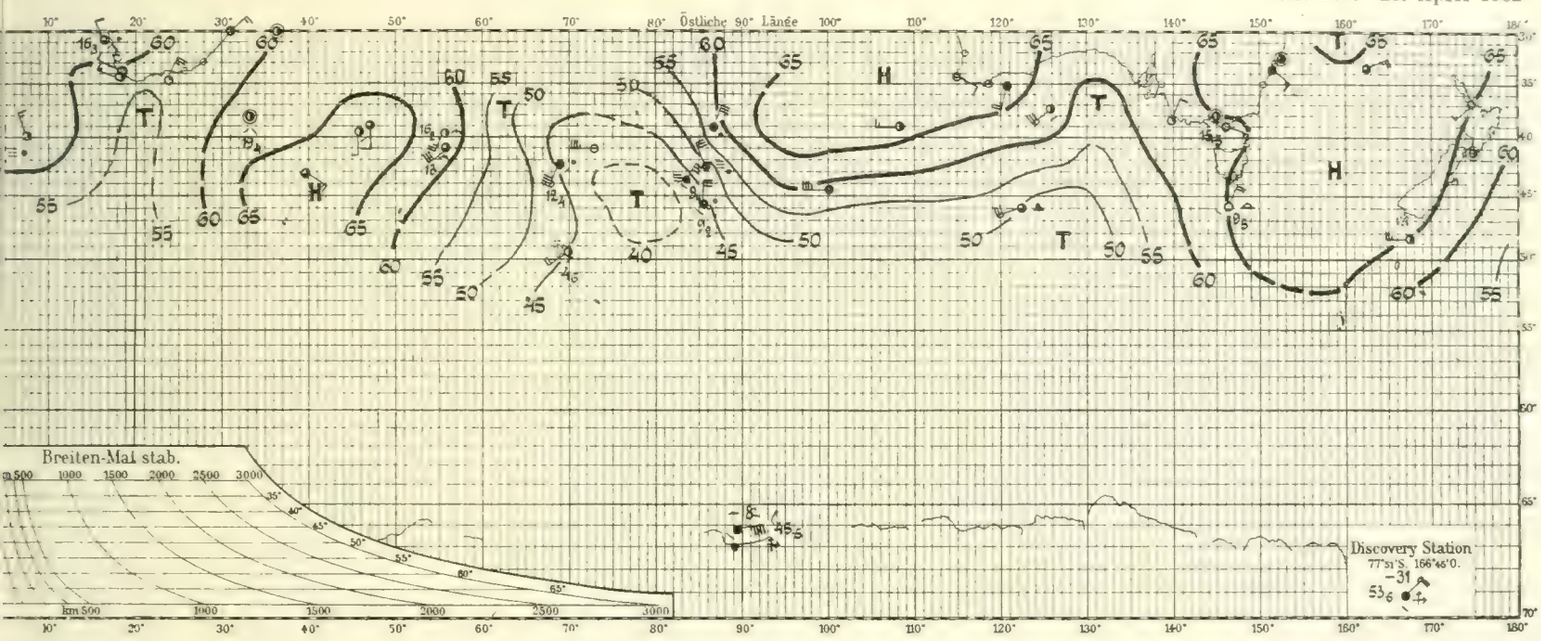

Nr. 258. 25. April 1902

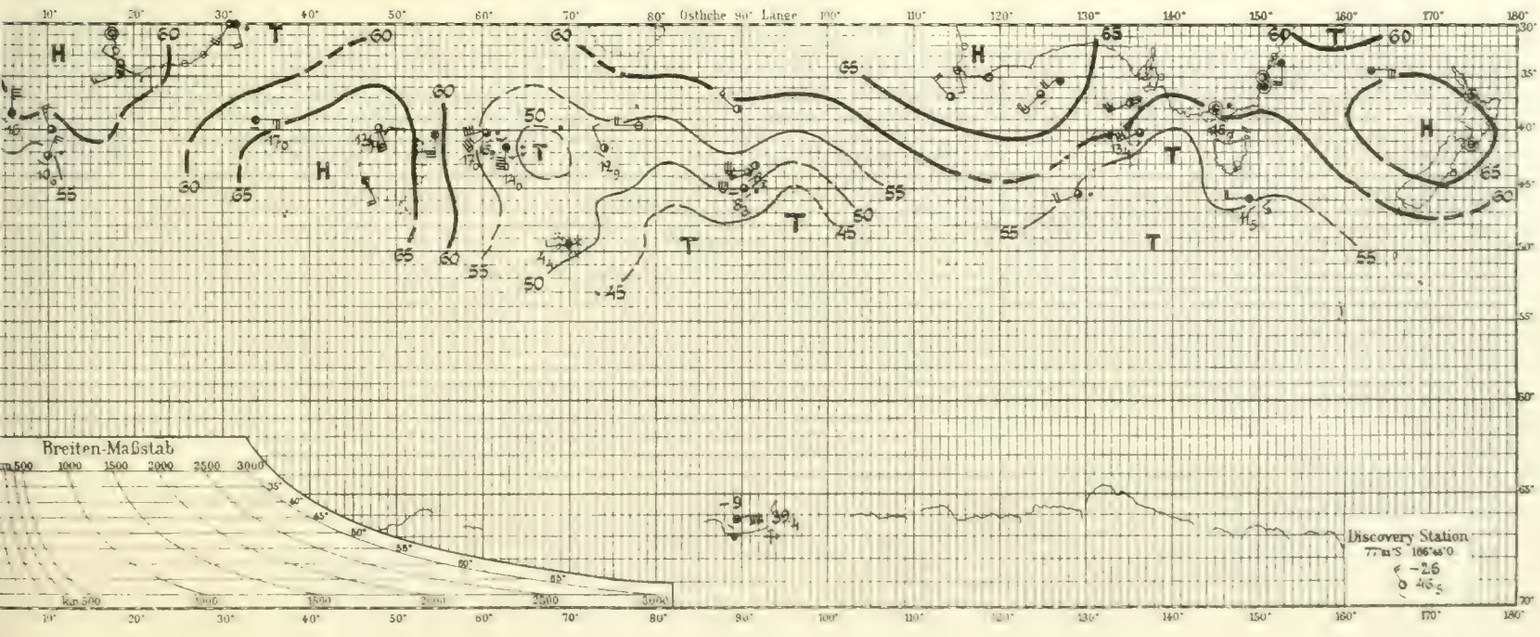

Tafel 87. Nr. 259–

26.—28. April 19(

Nr. 259. 26. April 1902

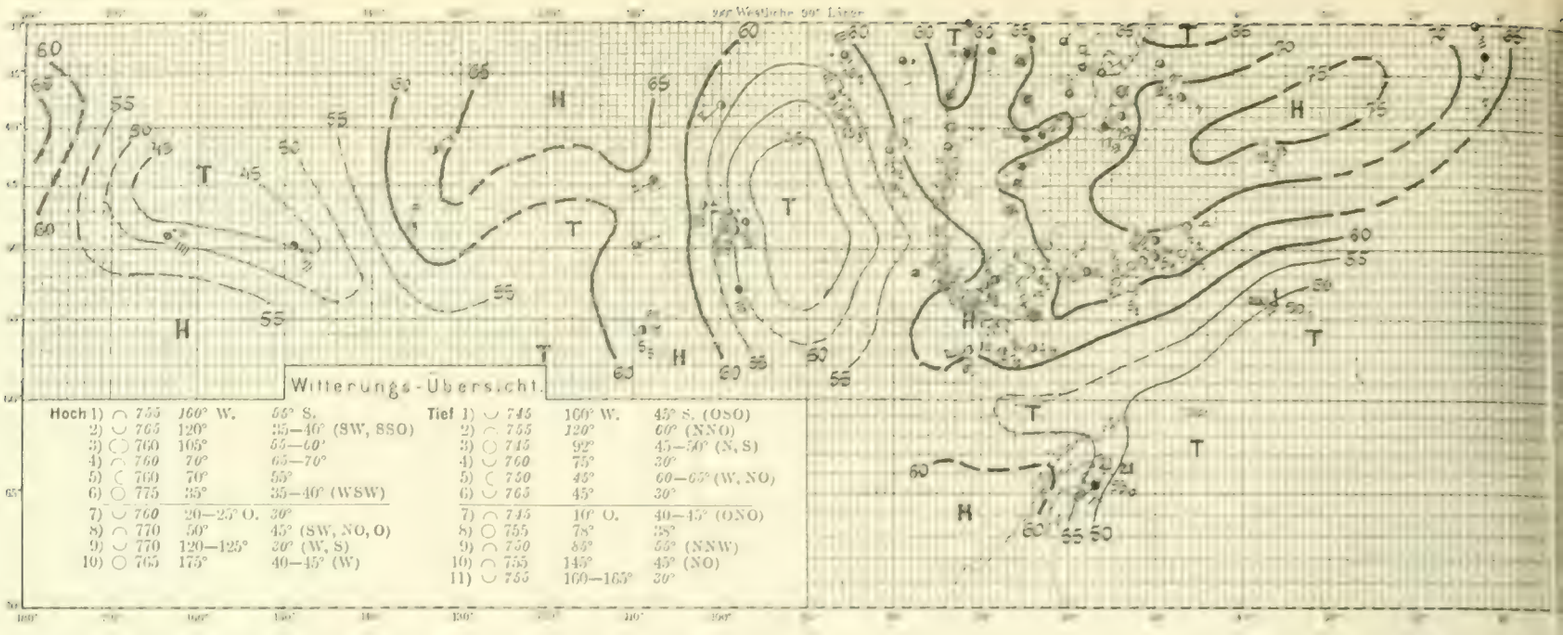

Hoch					Tief			
1)	∩	755	160° W.	55° S.	1)	∪	745	100° W.	45° S. (OSO)
2)	∪	765	120°	35—40° (SW, SSO)	2)	∩	755	120°	60° (NNO)
3)	○	760	105°	55—60°	3)	○	745	92°	45—50° (N, S)
4)	∩	760	70°	65—70°	4)	∪	760	75°	30°
5)	(	760	70°	55°	5)	(	750	45°	60—65° (W, NO)
6)	○	775	35°	35—40° (WSW)	6)	∪	763	45°	30°
7)	∪	760	20—25° O.	30°	7)	∩	745	10° O.	40—45° (ONO)
8)	∩	770	50°	45° (SW, NO, O)	8)	○	755	78°	28°
9)	∪	770	120—125°	30° (W, S)	9)	∩	750	85°	55° (NNW)
10)	○	765	175°	40—45° (W)	10)	∩	755	145°	45° (NO)
					11)	∪	755	160—165°	30°

Nr. 260. 27. April 1902

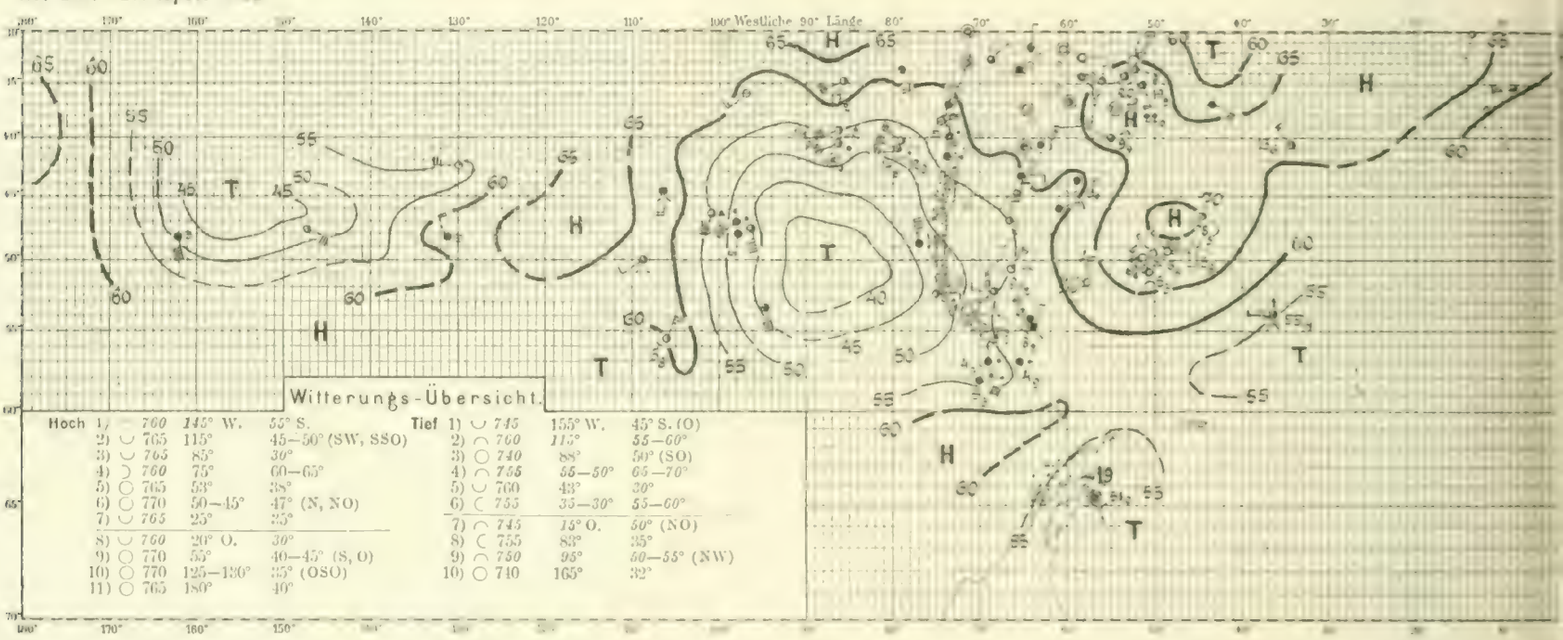

Hoch					Tief			
1)	∪	760	145° W.	55° S.	1)	∪	745	155° W.	45° S. (O)
2)	∪	765	115°	45—50° (SW, SSO)	2)	∩	760	115°	55—60°
3)	∪	765	85°	30°	3)	○	740	88°	50° (SO)
4)	)	760	75°	60—65°	4)	∩	755	55—50°	65—70°
5)	○	765	53°	38°	5)	∪	760	43°	30°
6)	○	770	50—45°	47° (N, NO)	6)	(	755	35—30°	55—60°
7)	∪	763	25°	35°	7)	∩	745	15° O.	50° (NO)
8)	∪	760	20° O.	30°	8)	(	755	83°	35°
9)	○	770	55°	40—45° (S, O)	9)	∩	750	95°	60—55° (NW)
10)	○	770	125—130°	35° (OSO)	10)	○	740	165°	32°
11)	○	765	180°	40°					

Nr. 261. 28. April 1902

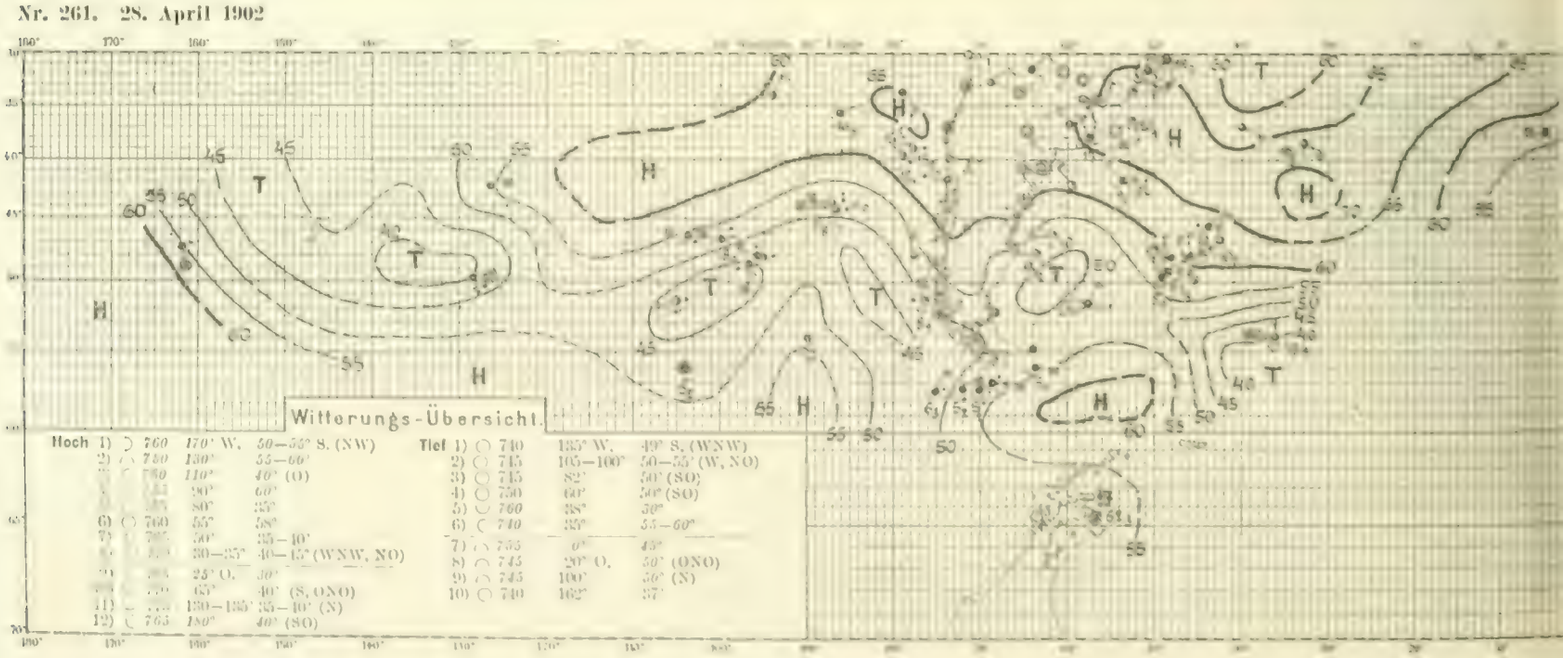

Hoch					Tief			
1)	)	760	170° W.	50—55° S. (NW)	1)	○	740	135° W.	49° S. (WNW)
2)	∩	780	130°	55—60°	2)	○	745	105—100°	50—55° (W, NO)
3)	(	780	110°	40° (O)	3)	○	745	82°	50° (SO)
4)	∩	765	90°	60°	4)	○	750	60°	50° (SO)
5)	∪	765	80°	35°	5)	∪	760	38°	30°
6)	○	760	55°	38°	6)	(	740	35°	55—60°
7)	∪	765	50°	35—10°	7)	∩	755	0°	45°
8)	∪	770	30—35°	40—45° (WNW, NO)	8)	∩	745	20° O.	50° (ONO)
9)	∩	765	25° O.	30°	9)	∩	745	100°	50° (N)
10)	∪	770	65°	40° (S, ONO)	10)	○	740	162°	37°
11)	∪	770	130—135°	35—10° (N)					
12)	(	765	180°	40° (SO)					

Nr. 259. 26. April 1902

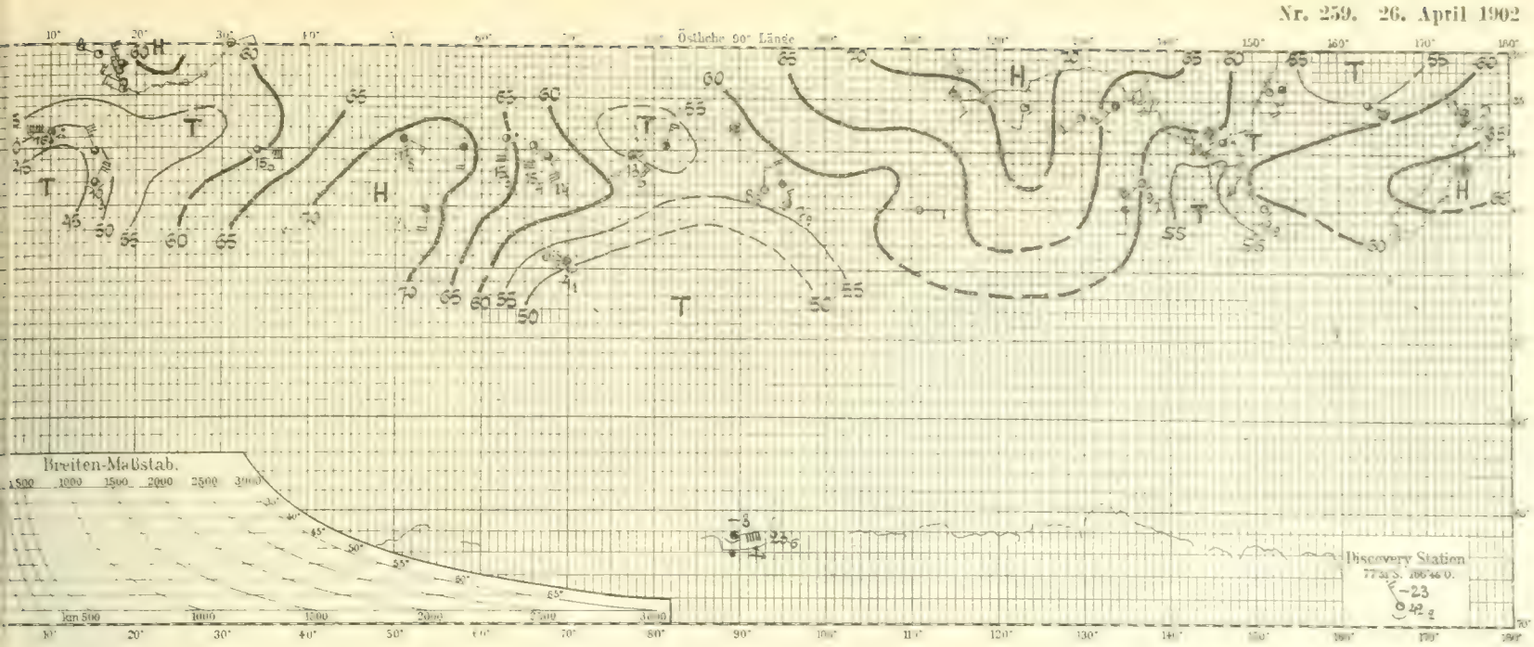

Nr. 260. 27. April 1902

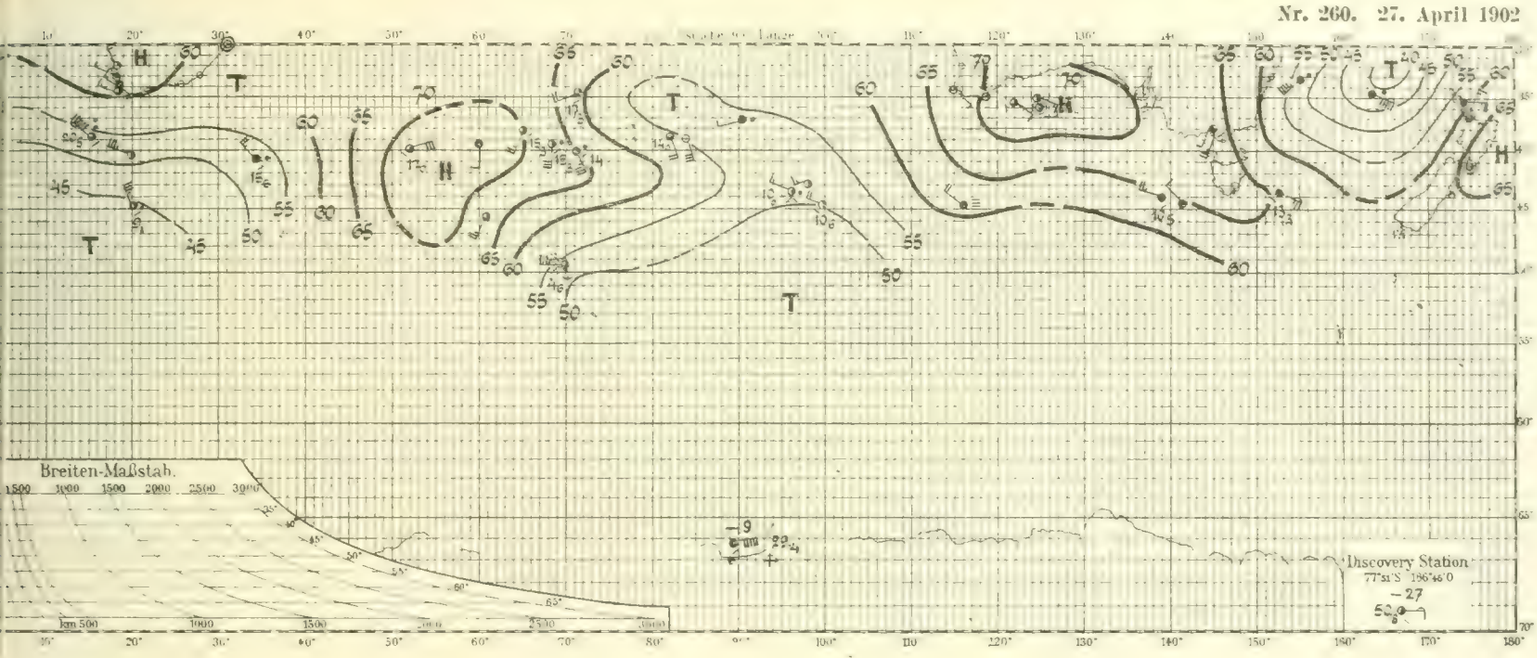

Nr. 261. 28. April 1902

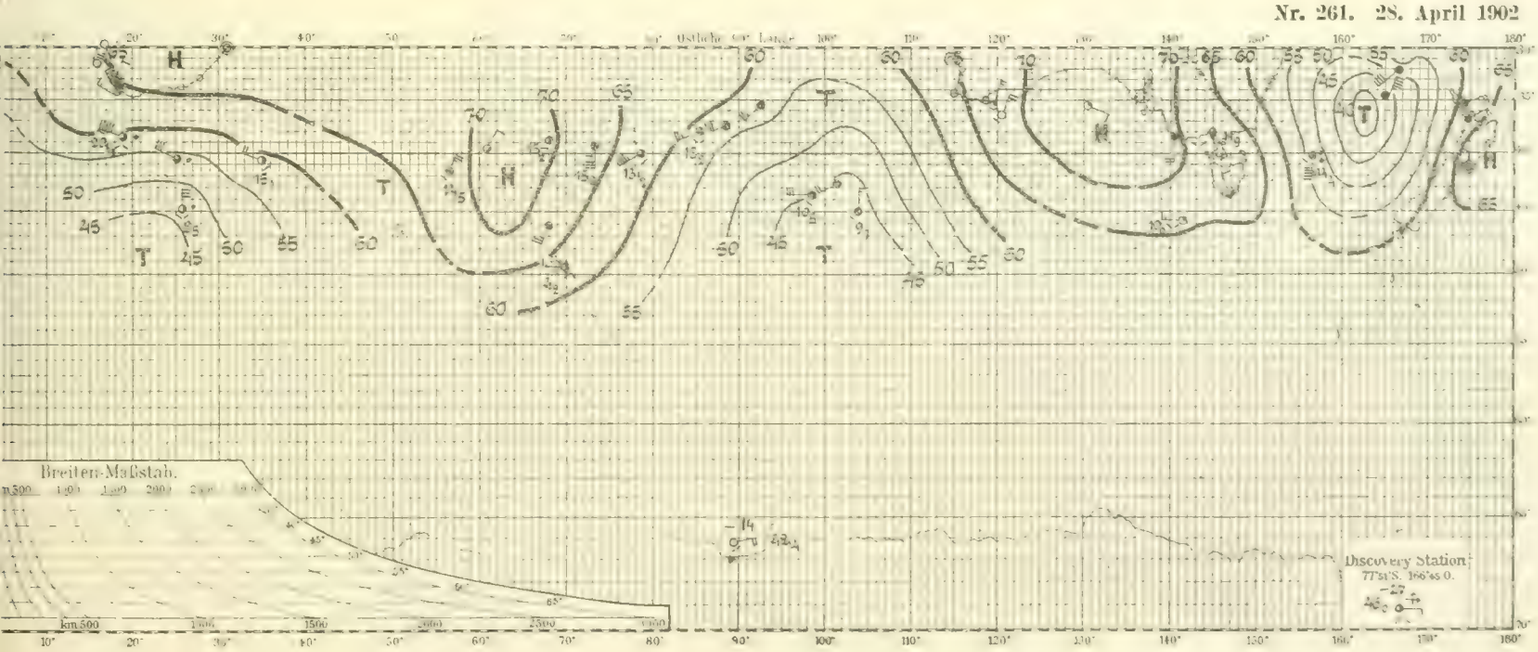

Nr. 262. 29. April 1902

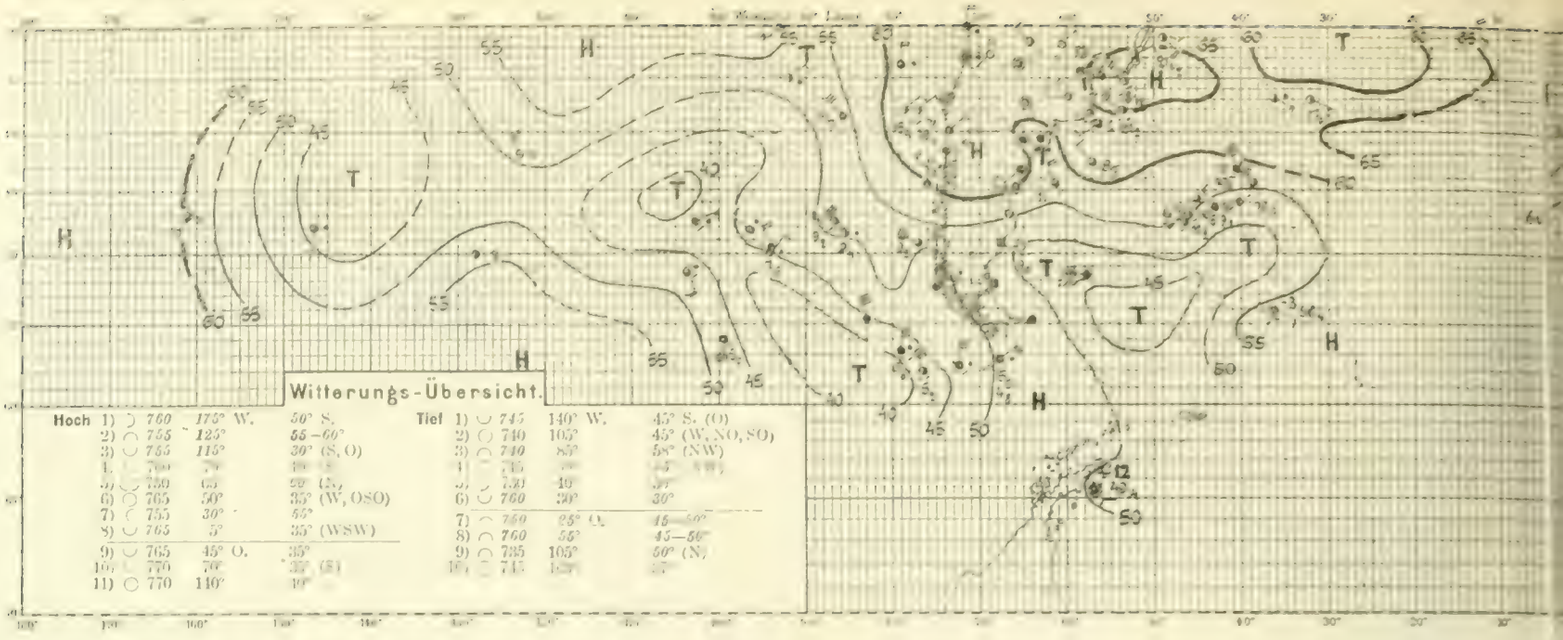

Nr. 263. 30. April 1902

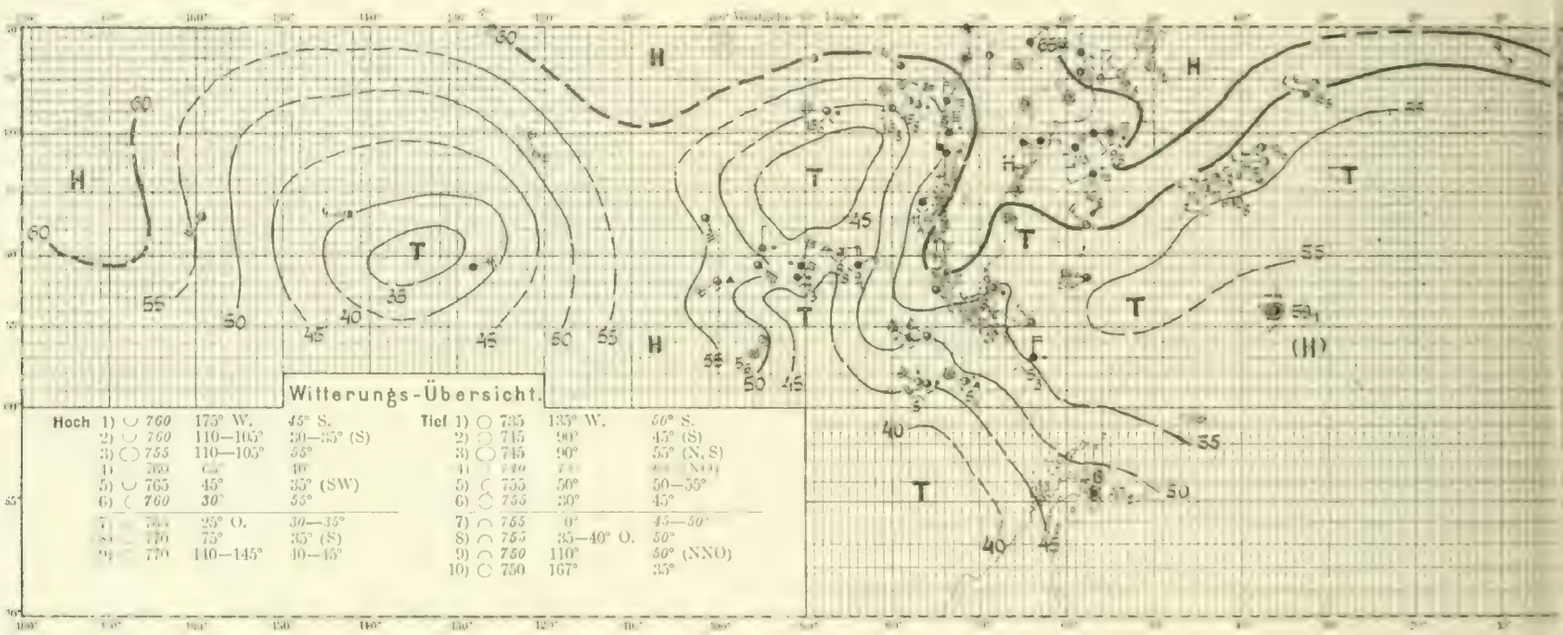

Nr. 264. 1. Mai 1902

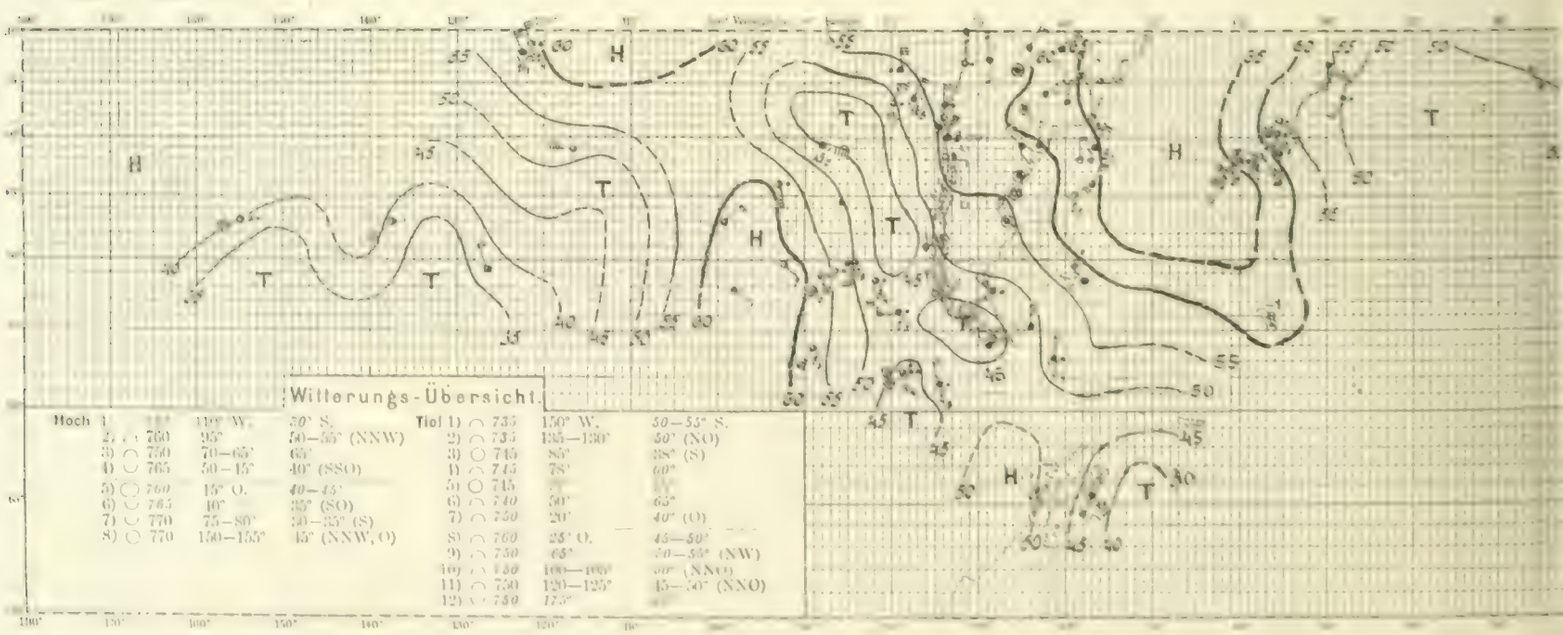

Nr. 262. 29. April 1902

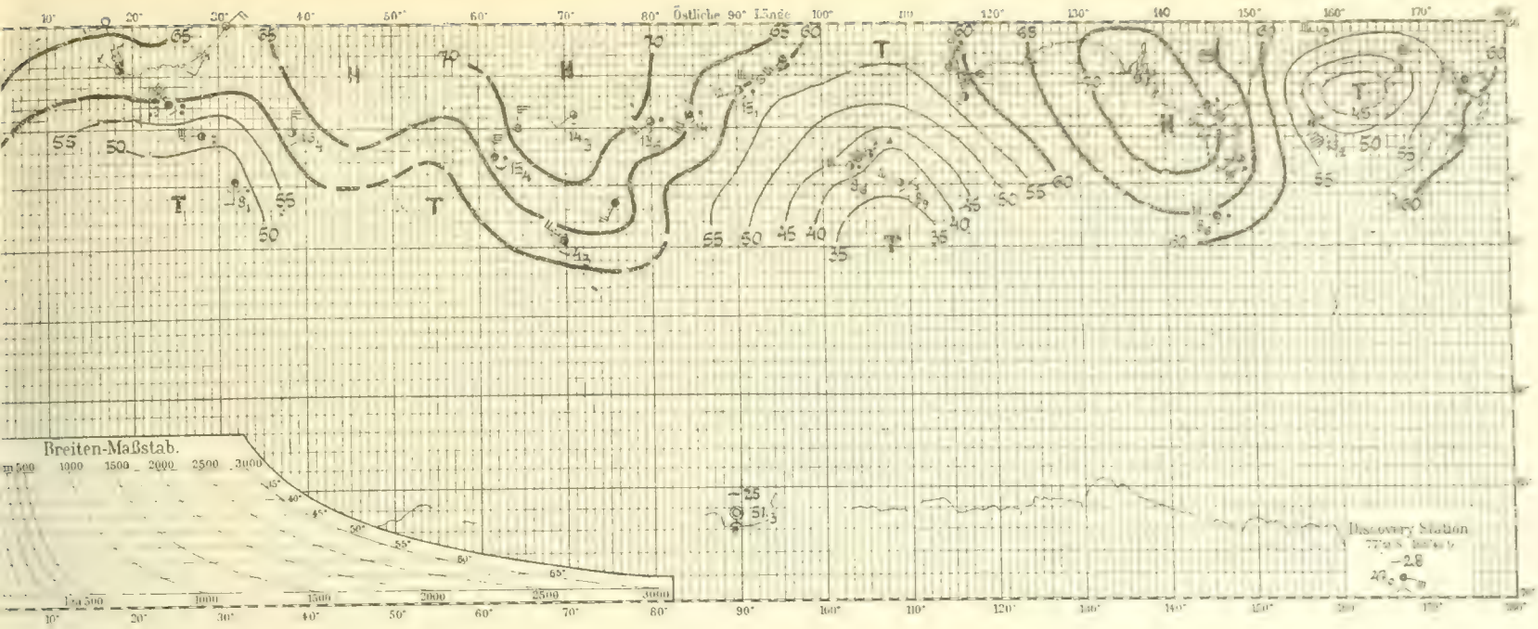

Nr. 263. 30. April 1902

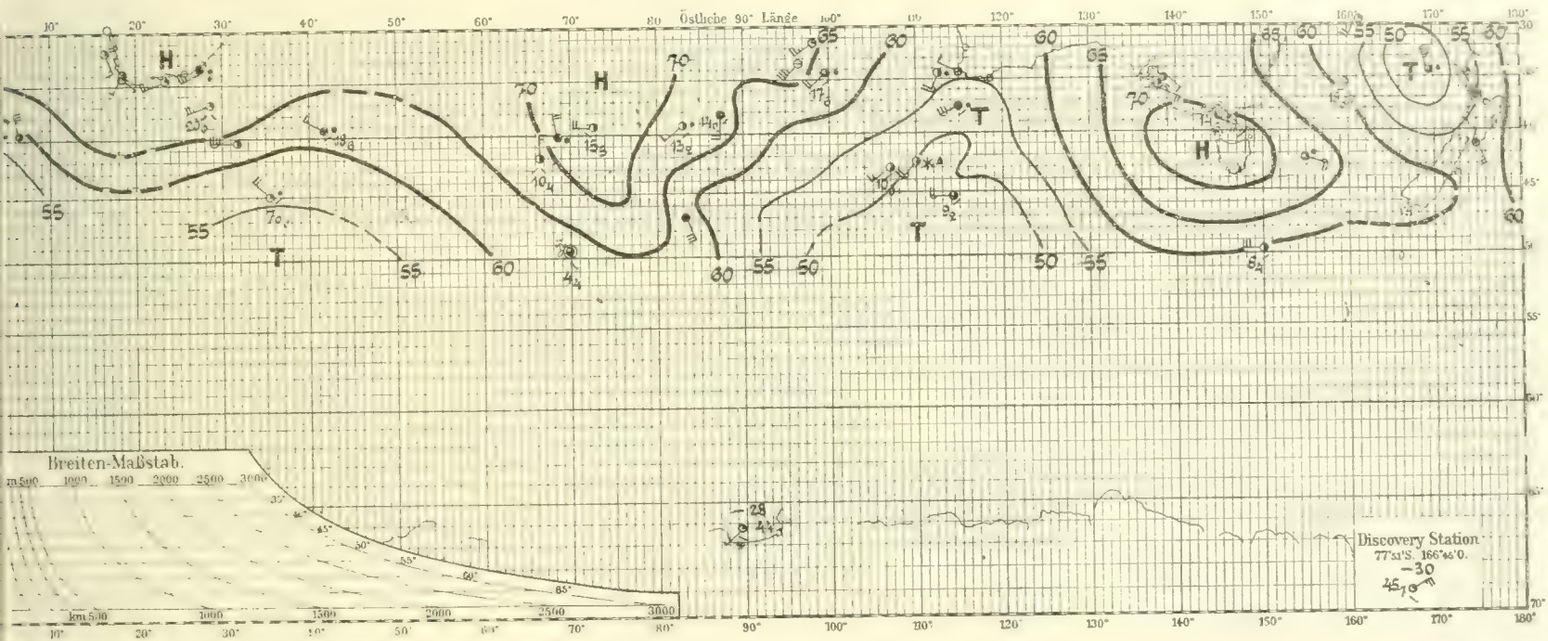

Nr. 264. 1. Mai 1902

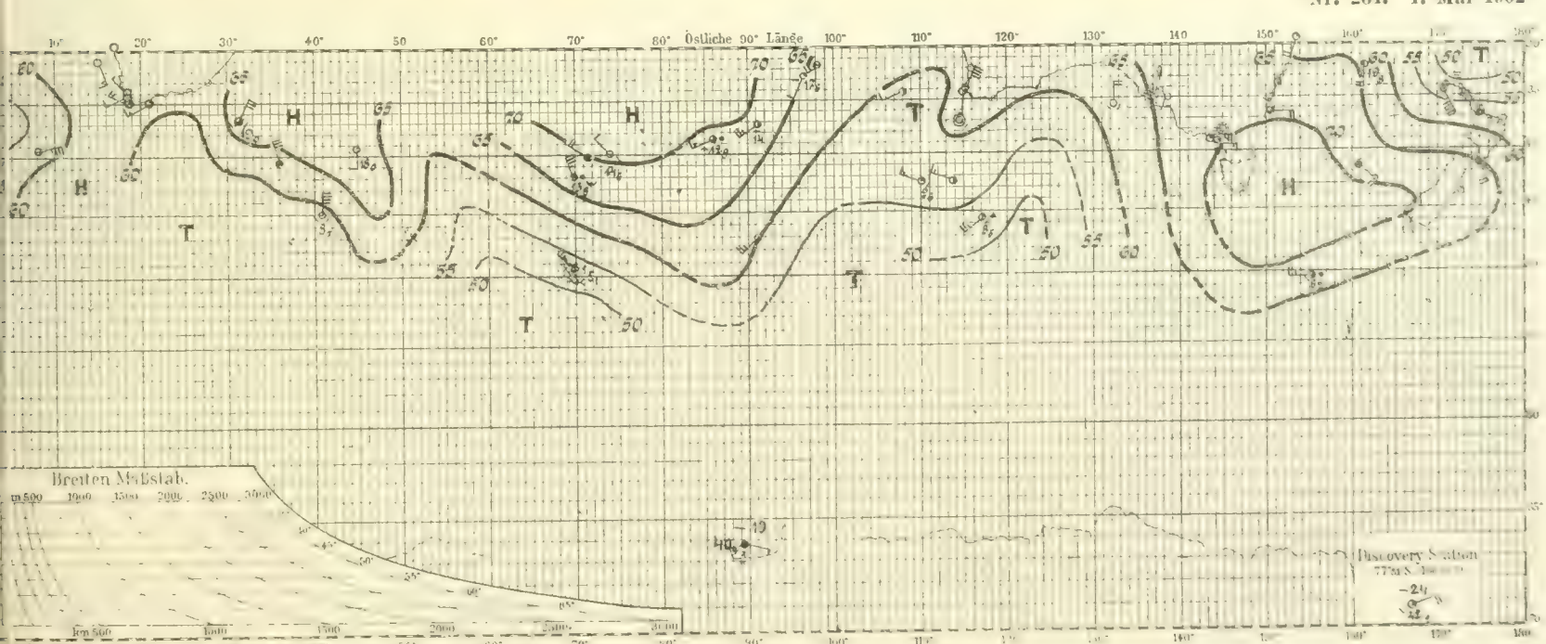

Nr. 265. 2. Mai 1902

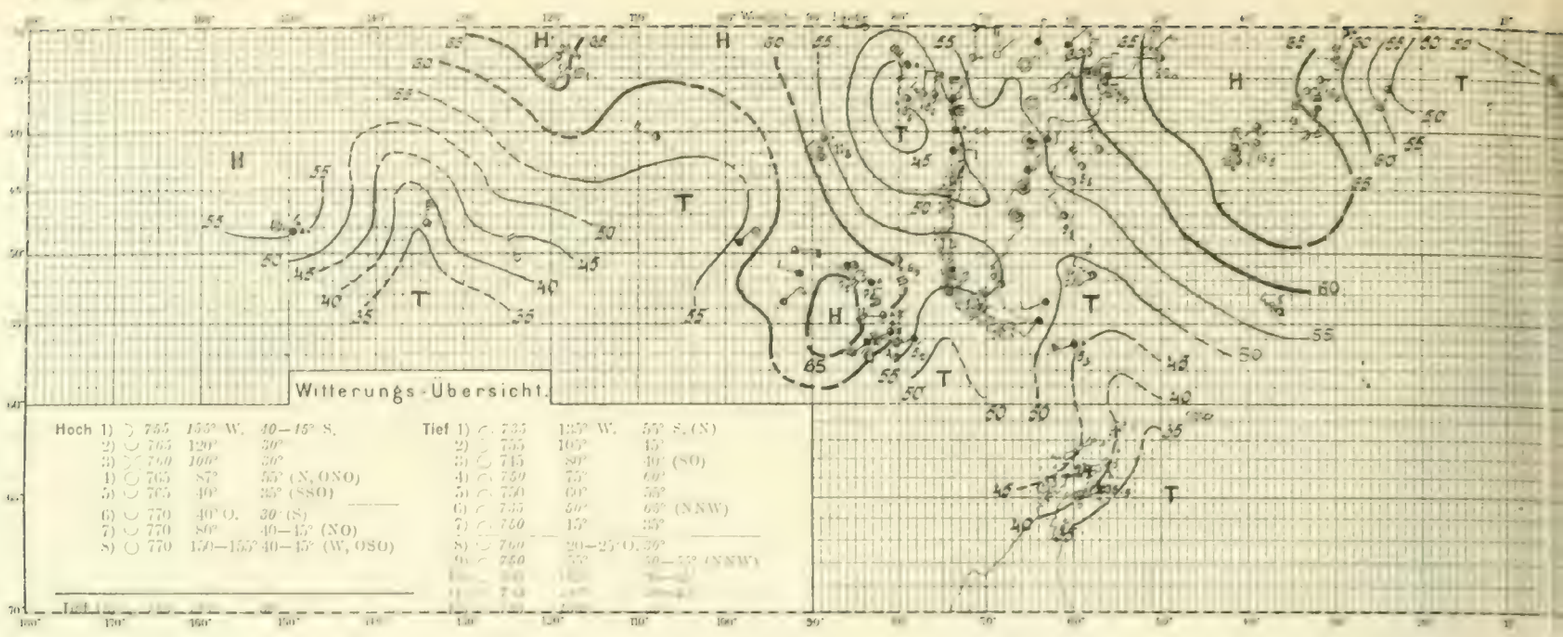

Nr. 266. 3. Mai 1902

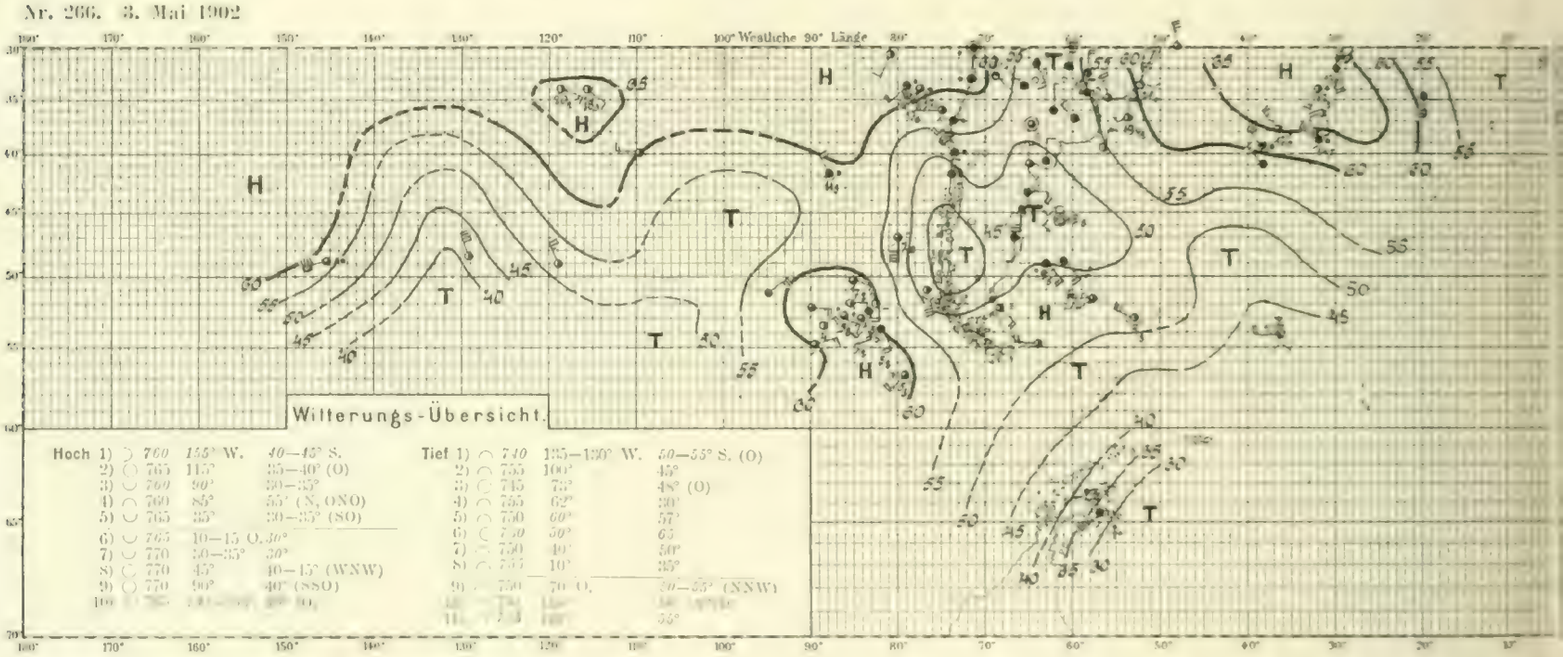

Nr. 267. 4. Mai 1902

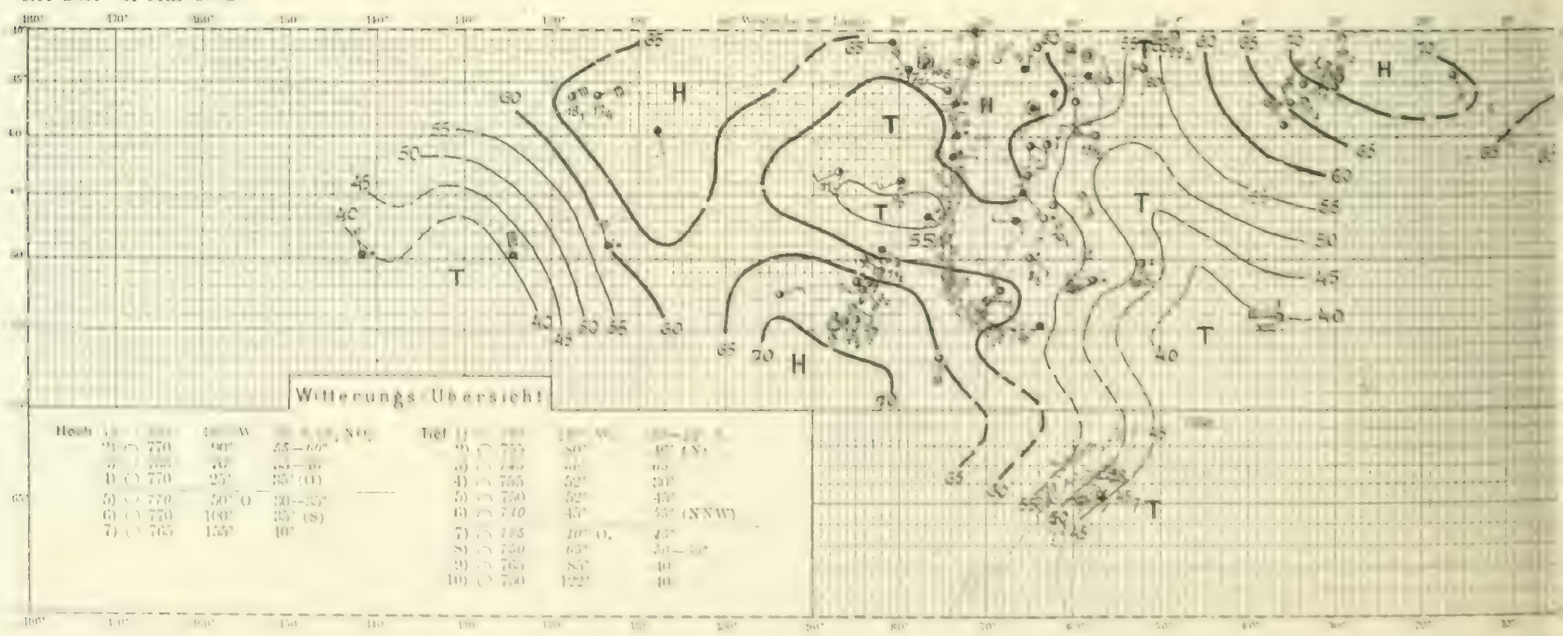

Nr. 265. 2. Mai 1902

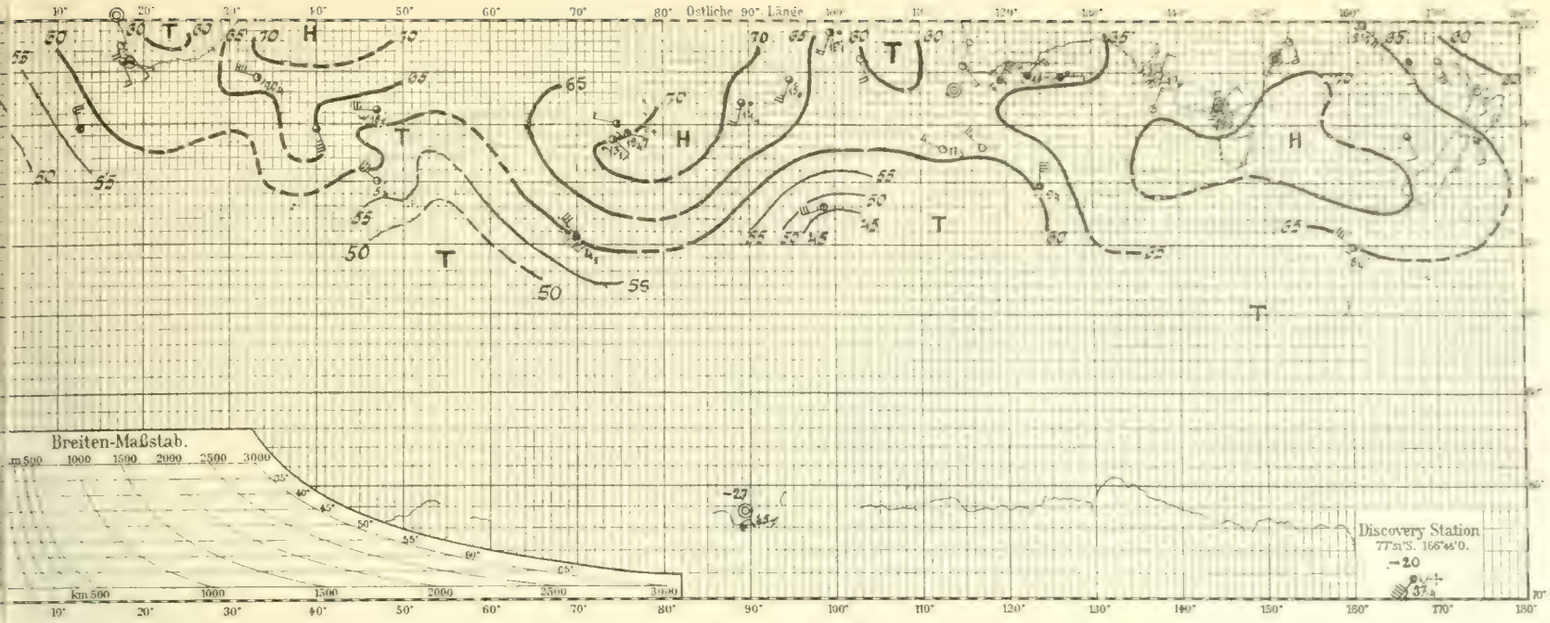

Nr. 266. 3. Mai 1902

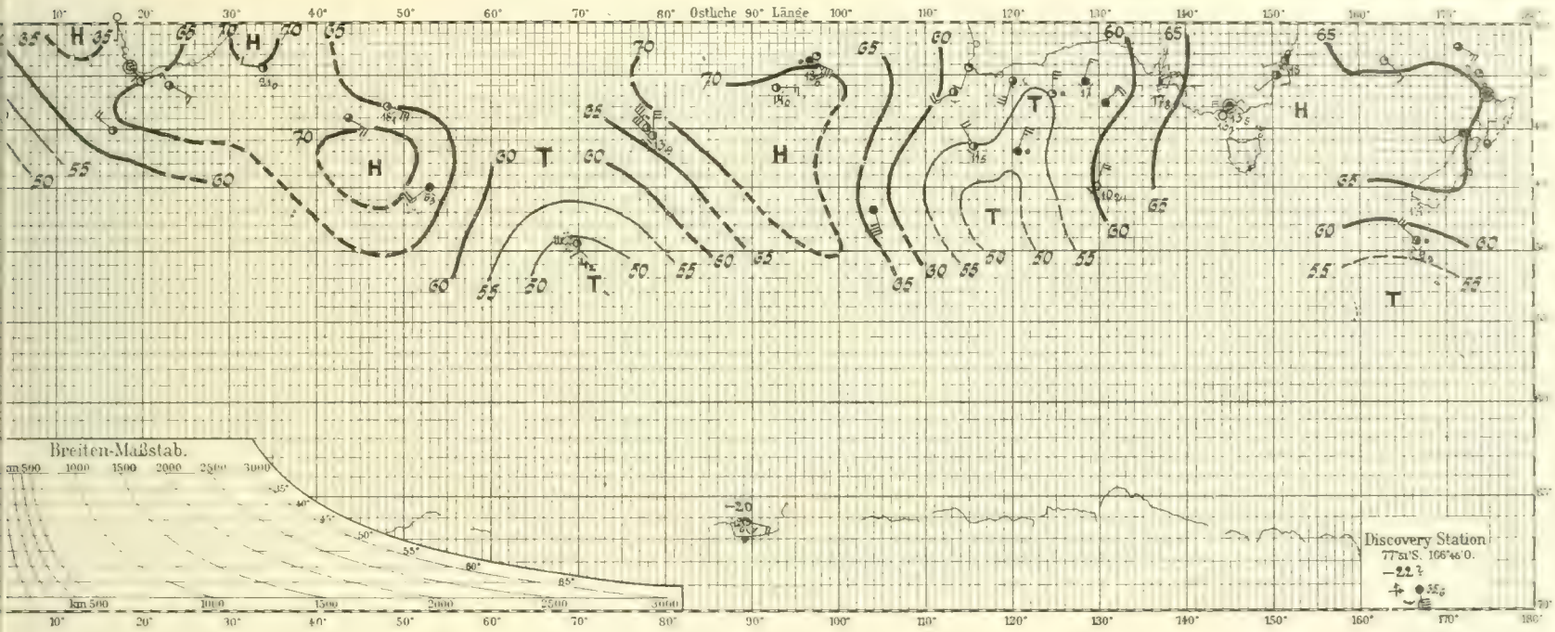

Nr. 267. 4 Mai 1902

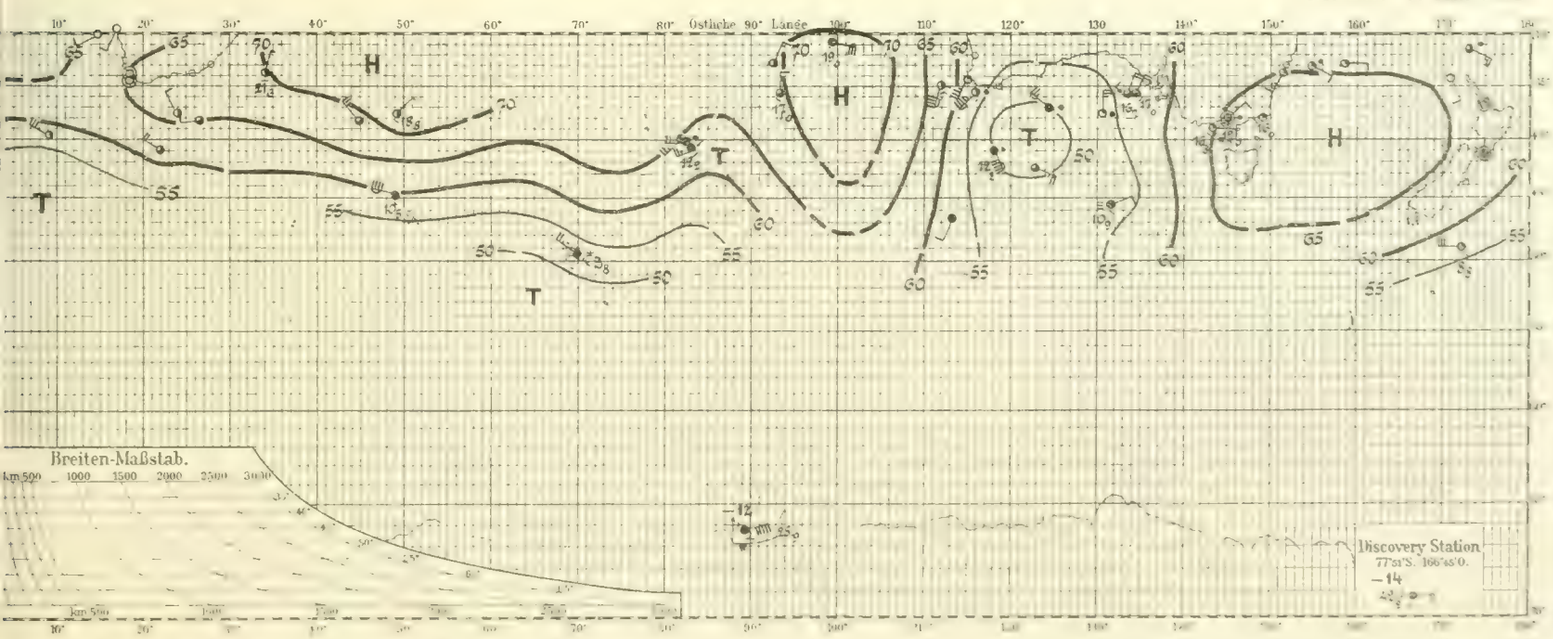

Nr. 268. 5. Mai 1902

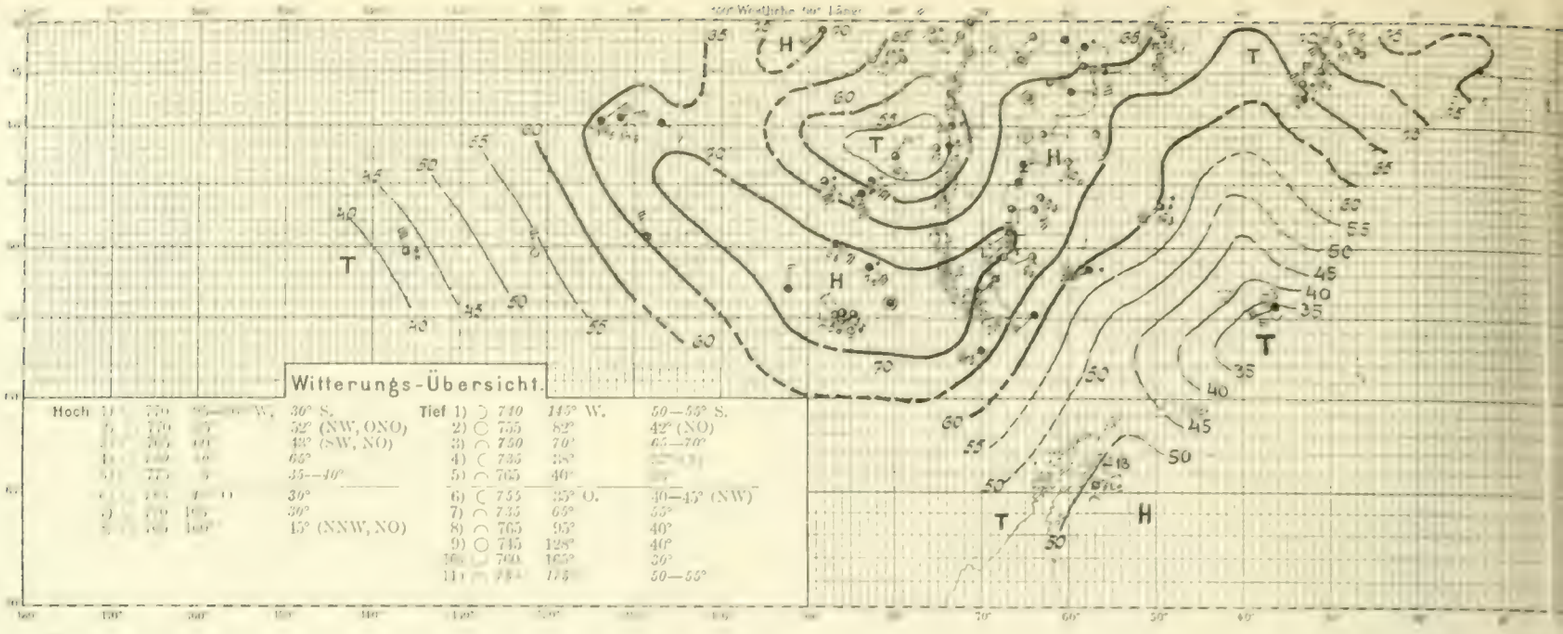

Nr. 269. 6. Mai 1902

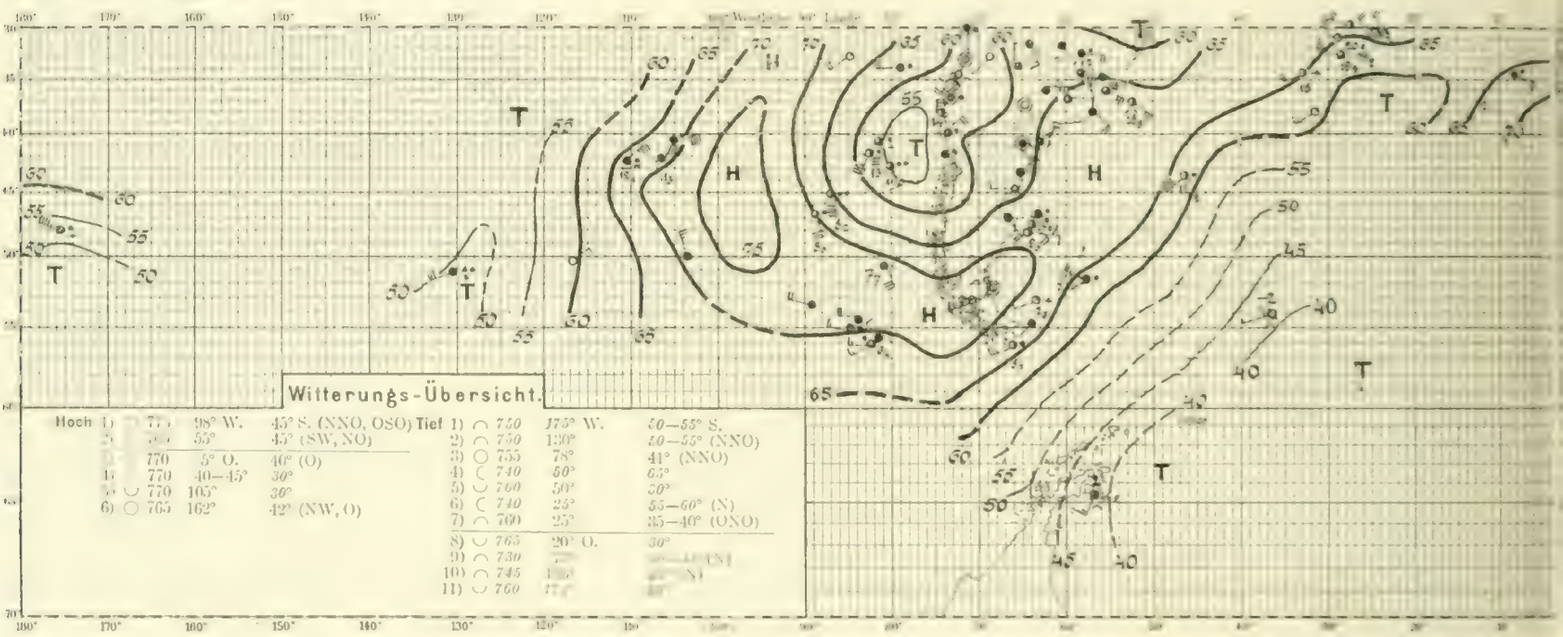

Nr. 270. 7. Mai 1902

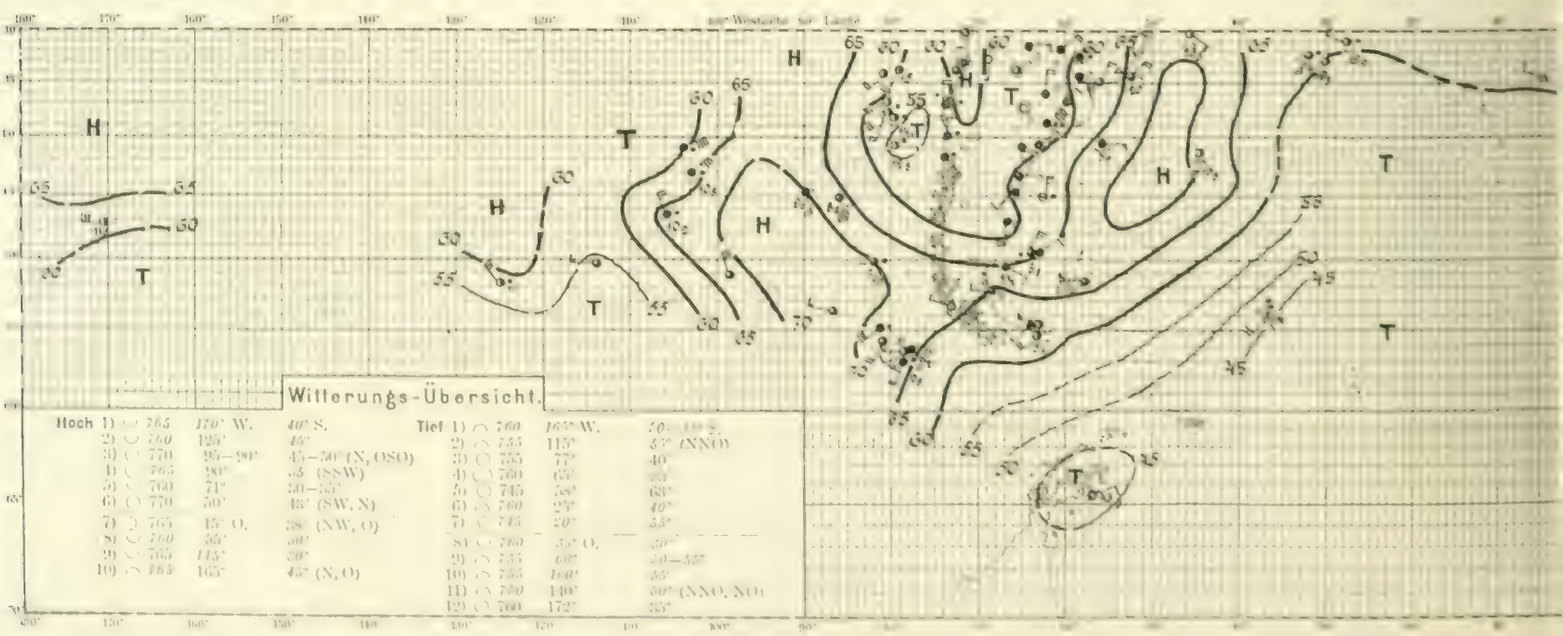

Nr. 268. 5. Mai 1902

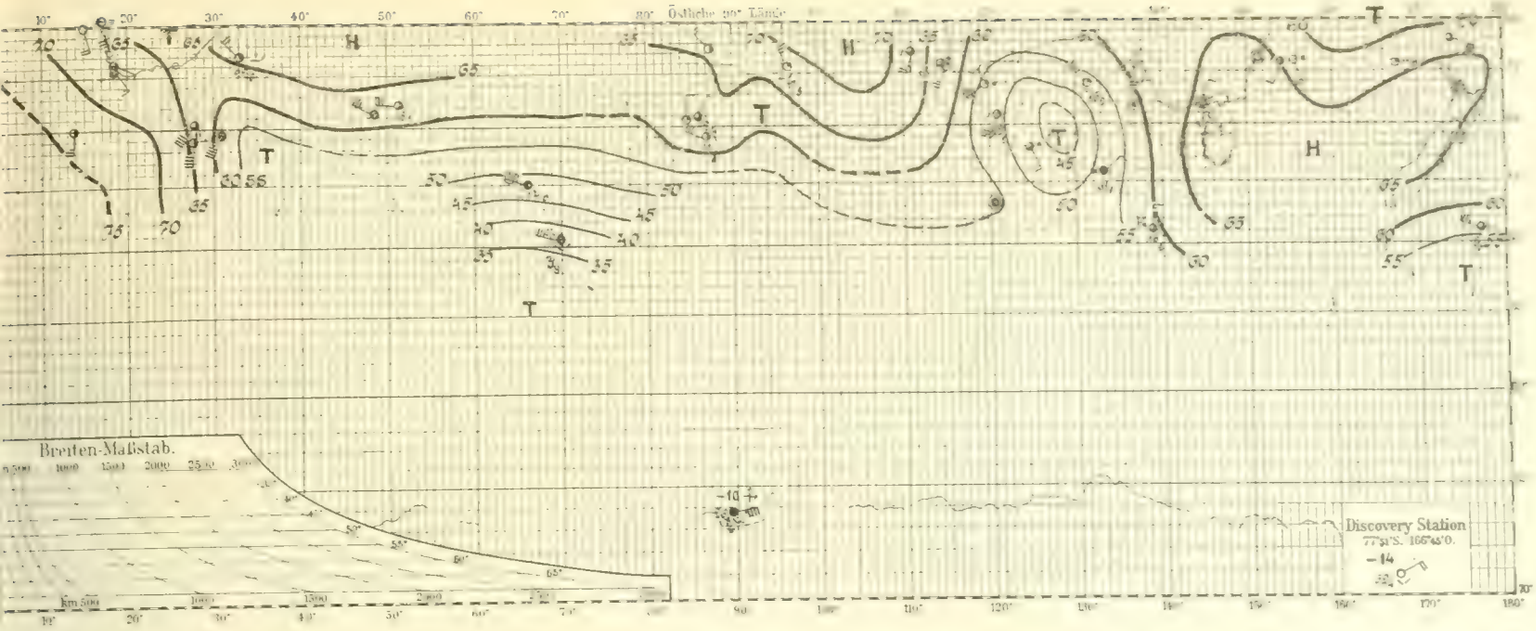

Nr. 269. 6. Mai 1902

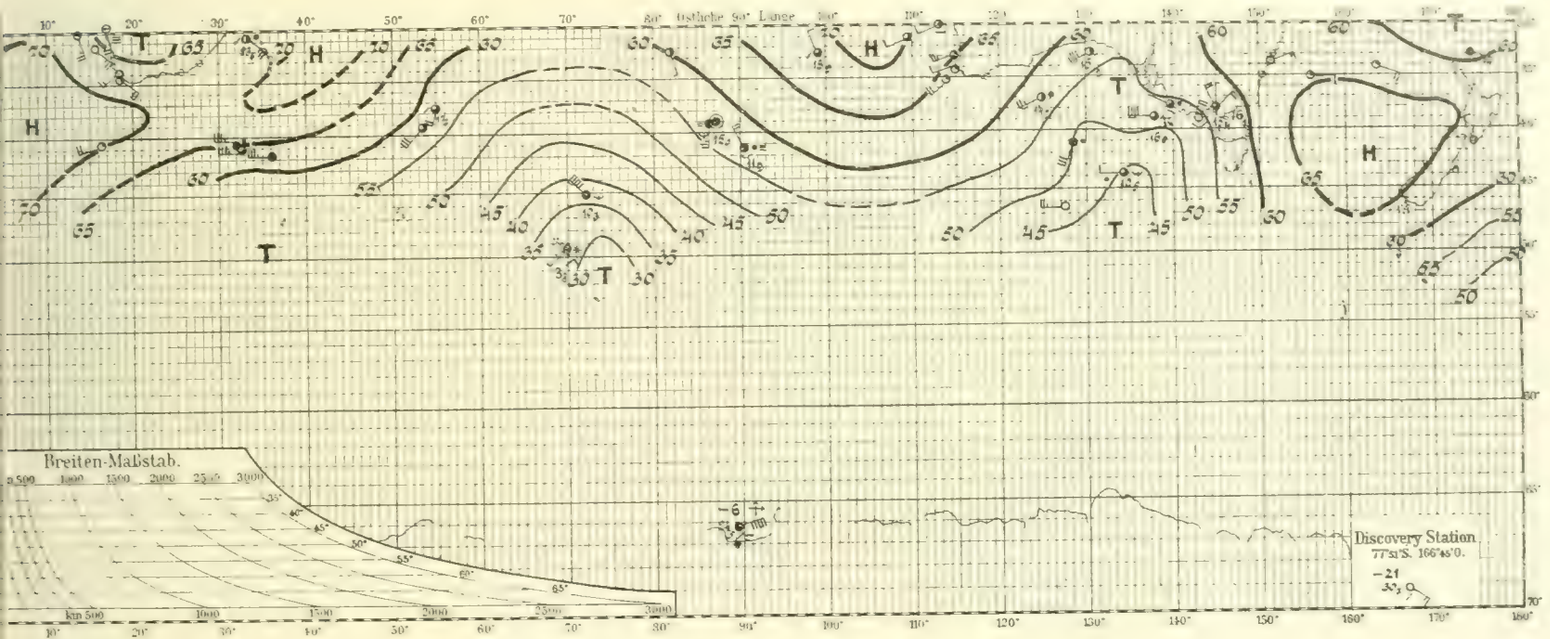

Nr. 270. 7. Mai 1902

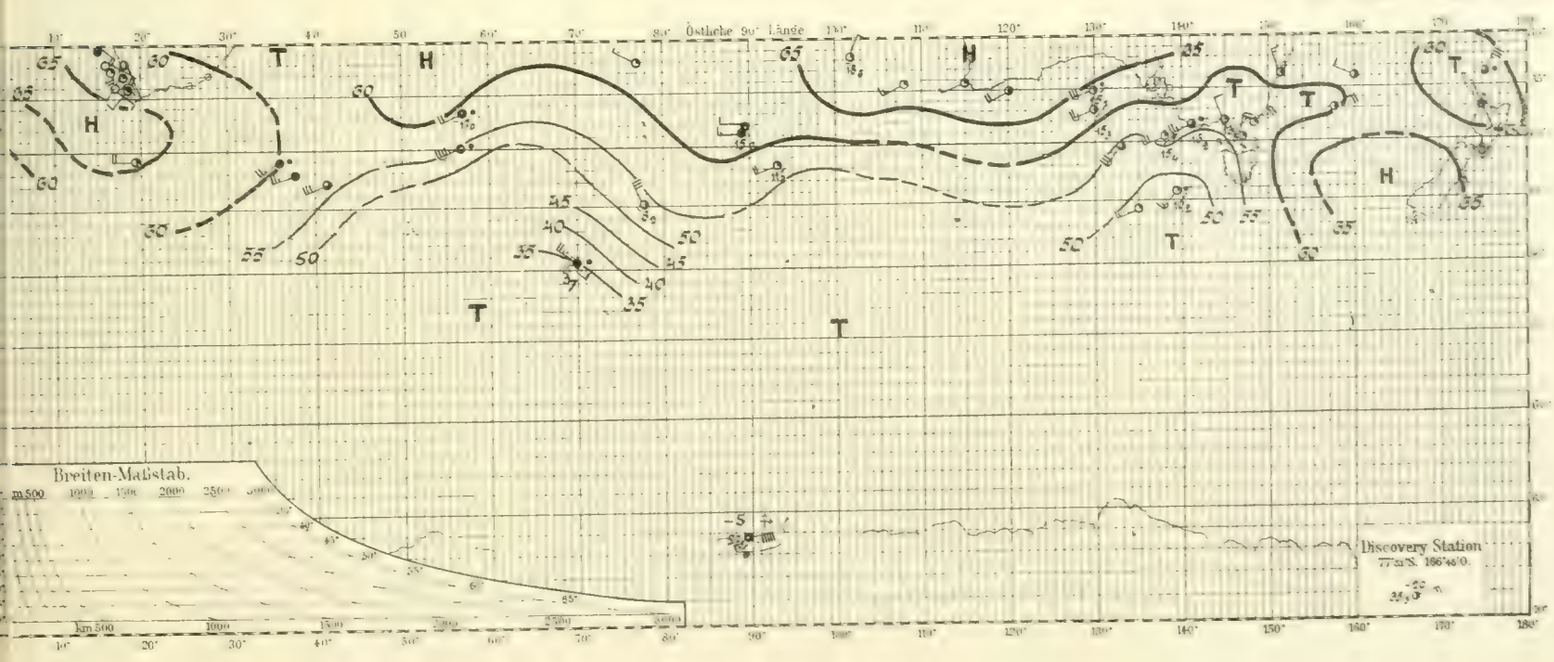

Nr. 271. 8. Mai 1902

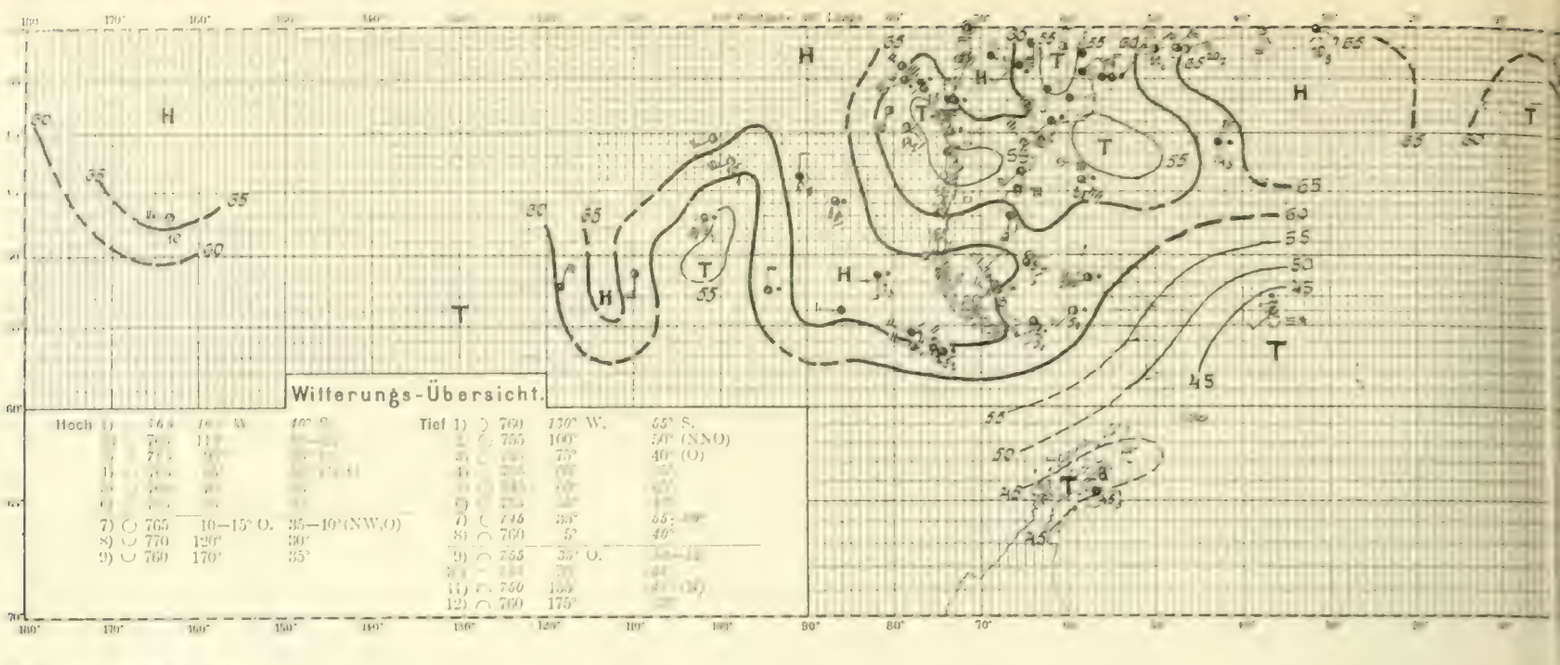

Nr. 272. 9. Mai 1902

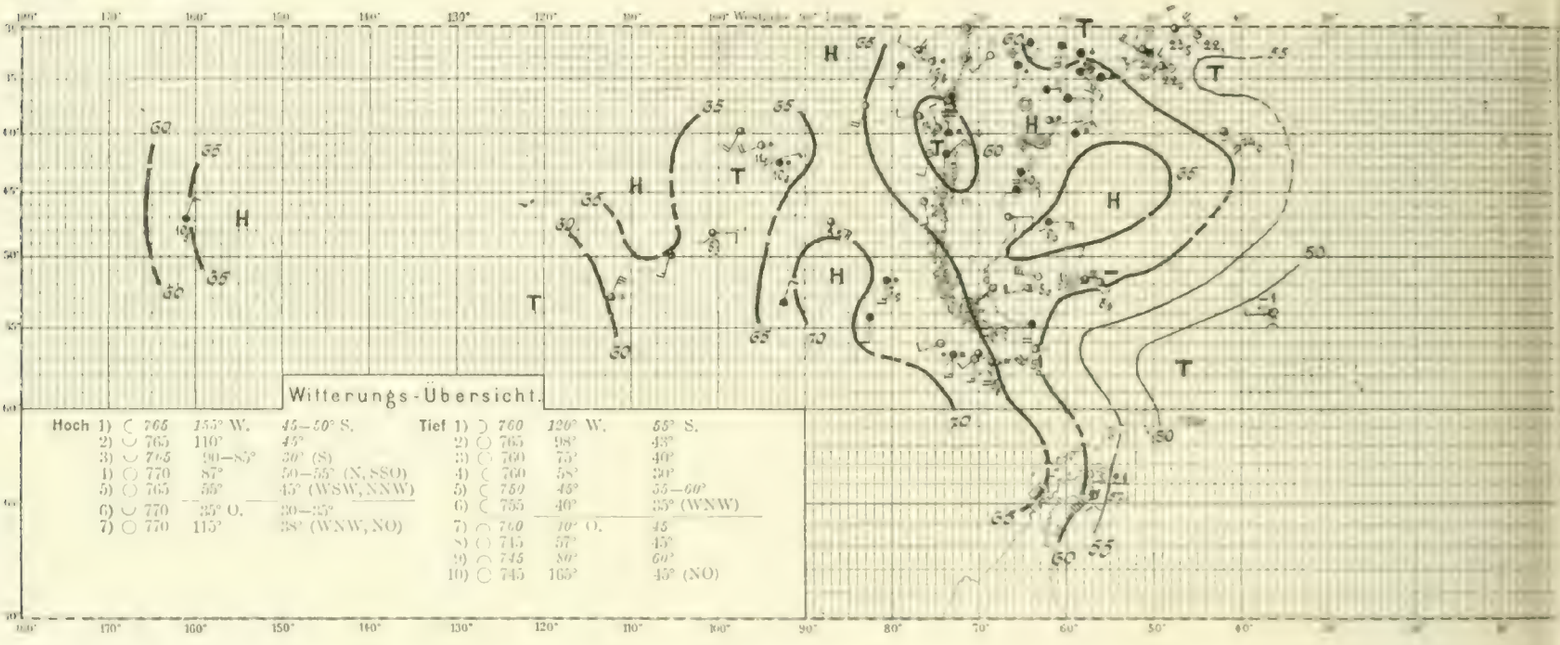

Nr. 273. 10. Mai 1902

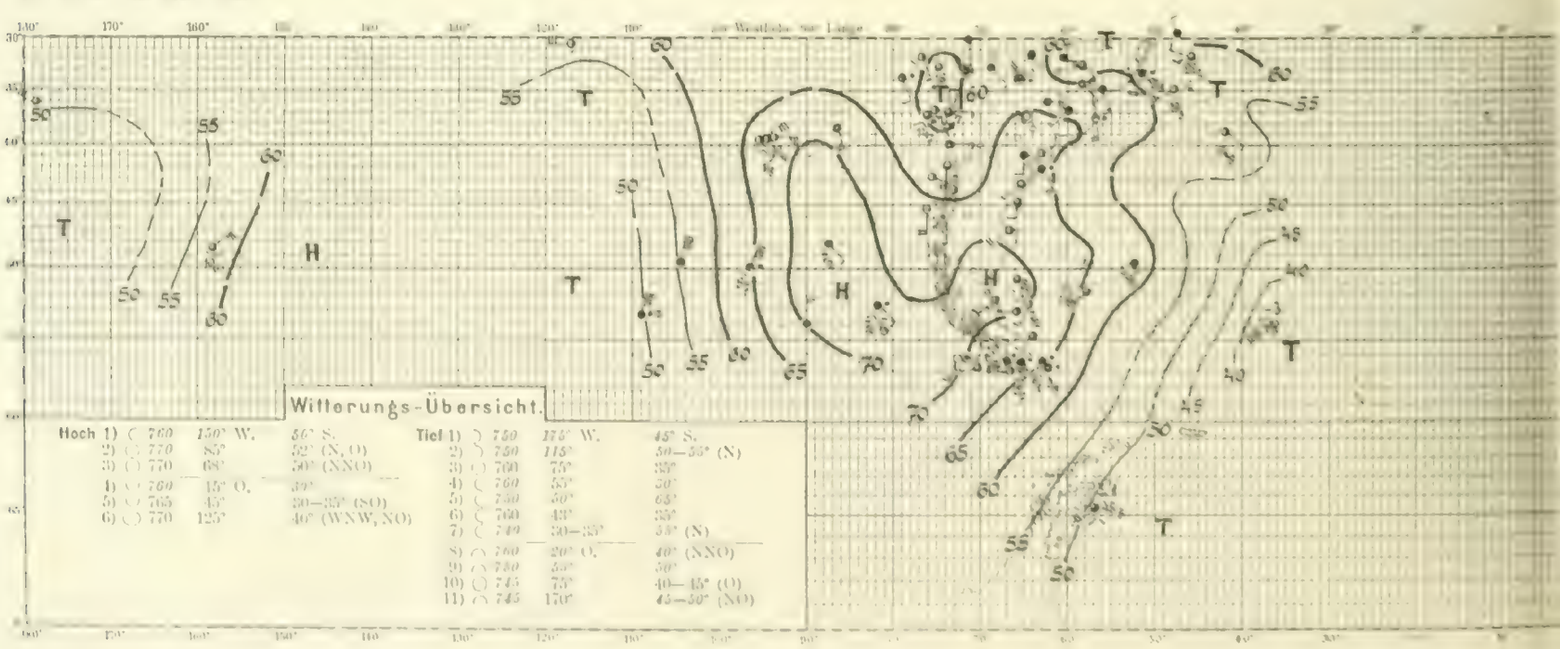

Nr. 271. 8. Mai 1902

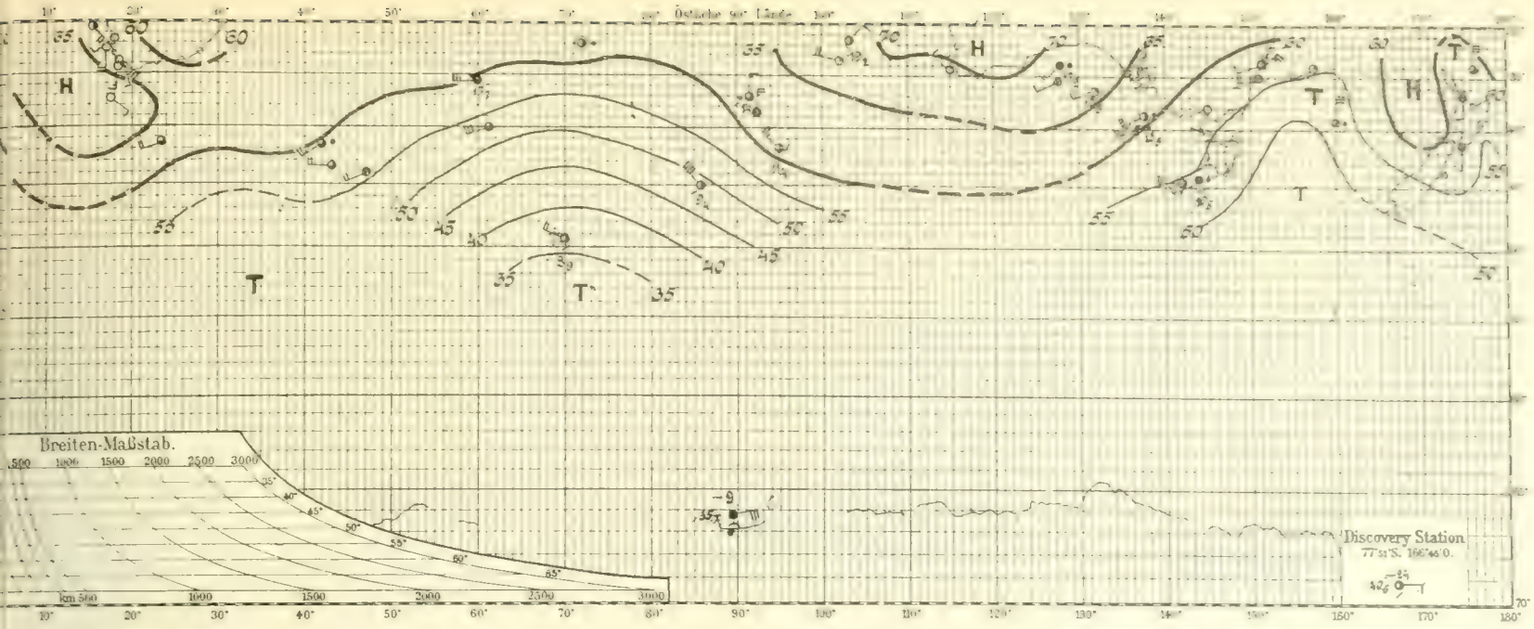

Nr. 272. 9. Mai 1902

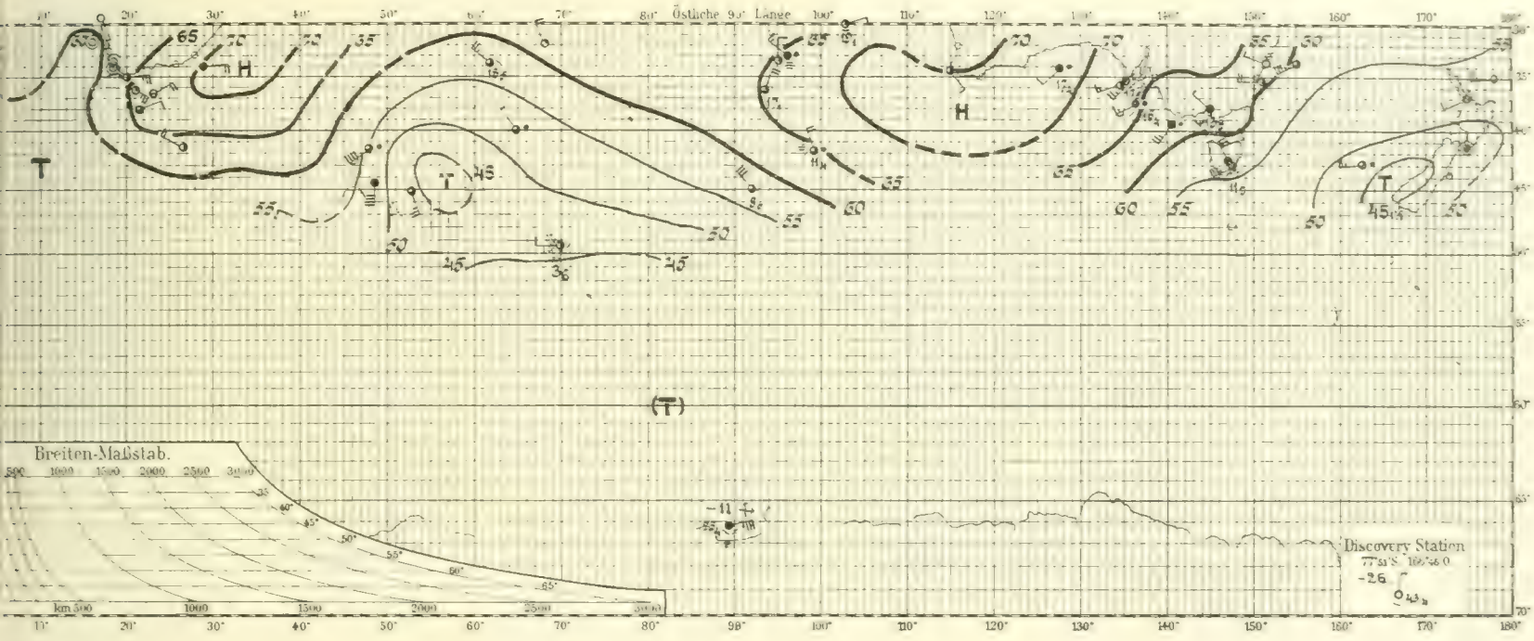

Nr. 273. 10. Mai 1902

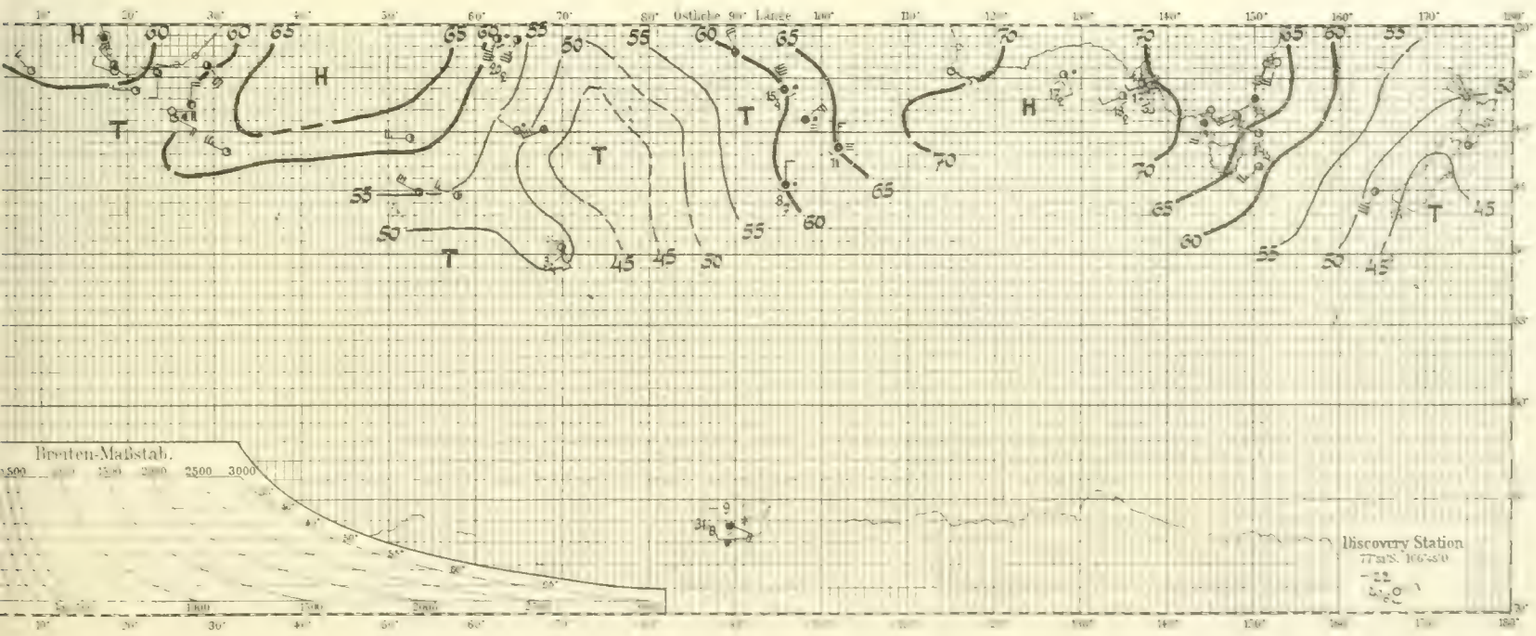

Nr. 274. 11. Mai 1902

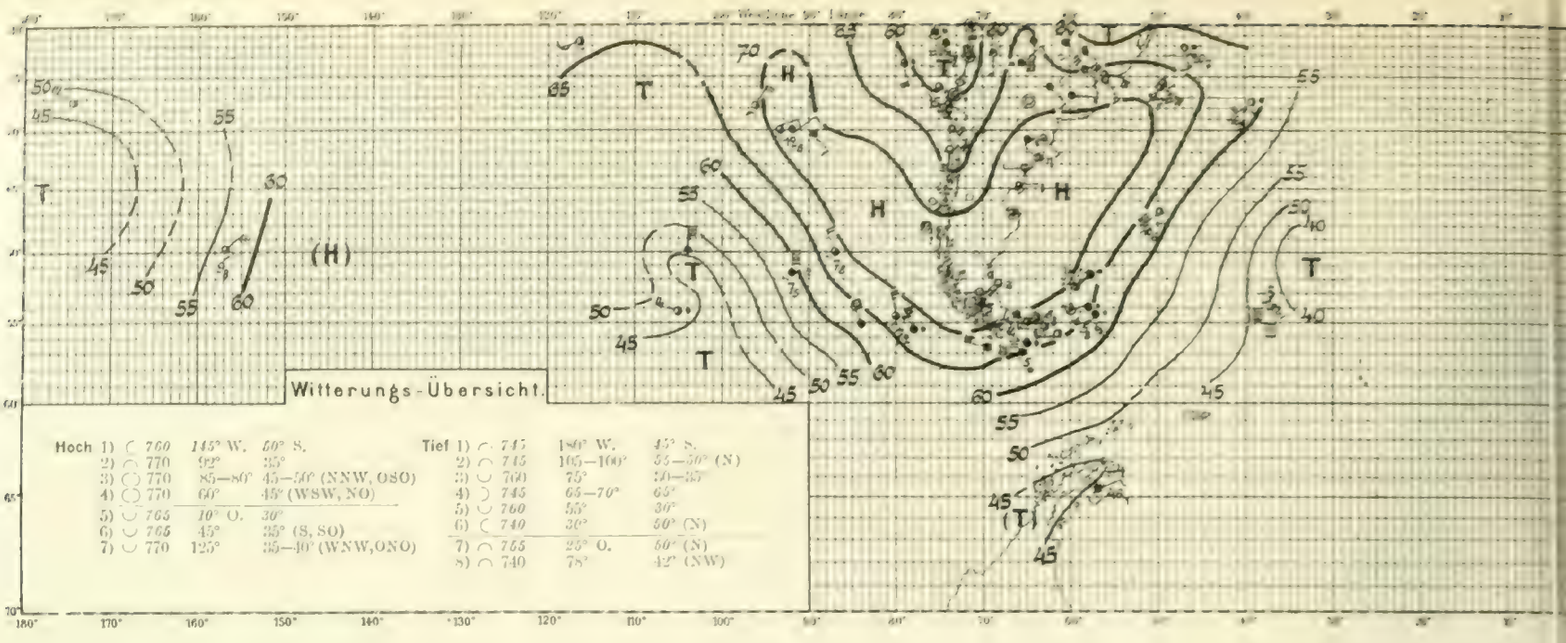

Nr. 275. 12. Mai 1902

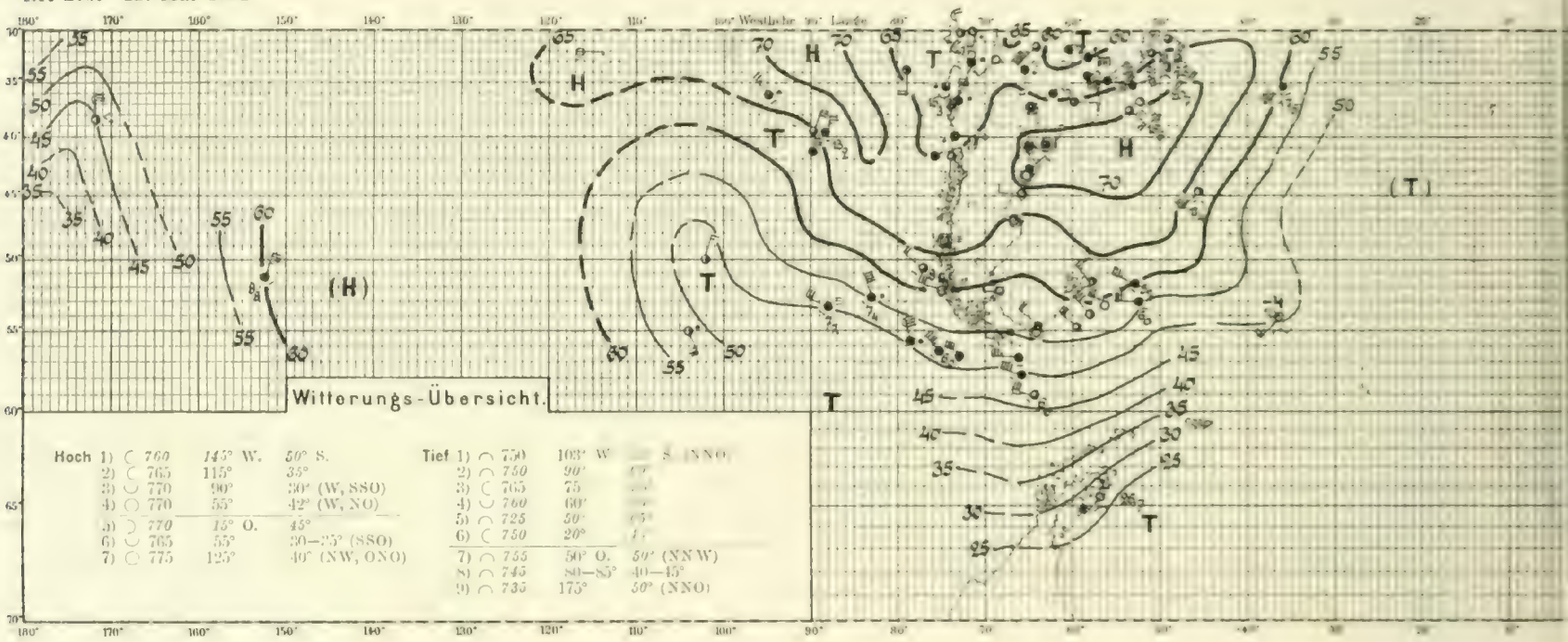

Nr. 276. 13. Mai 1902

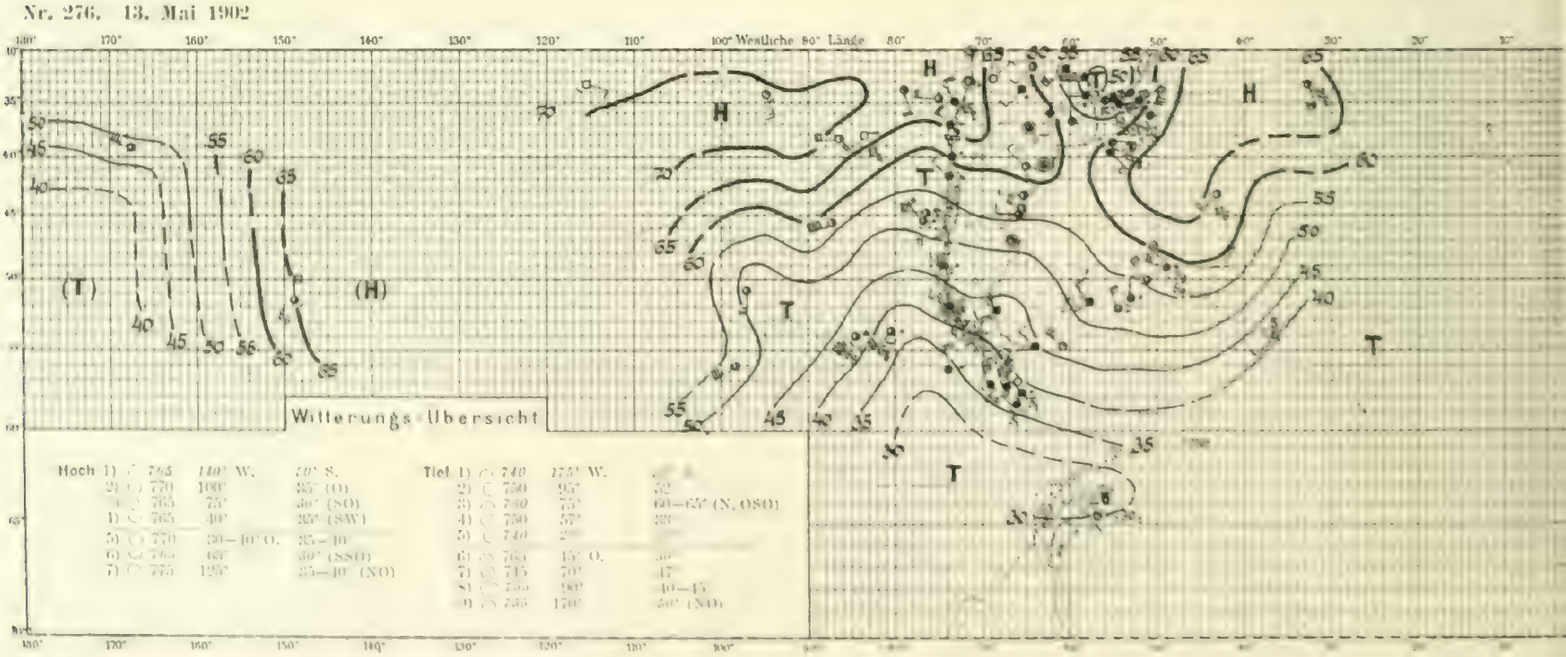

Nr. 274. 11. Mai 1902

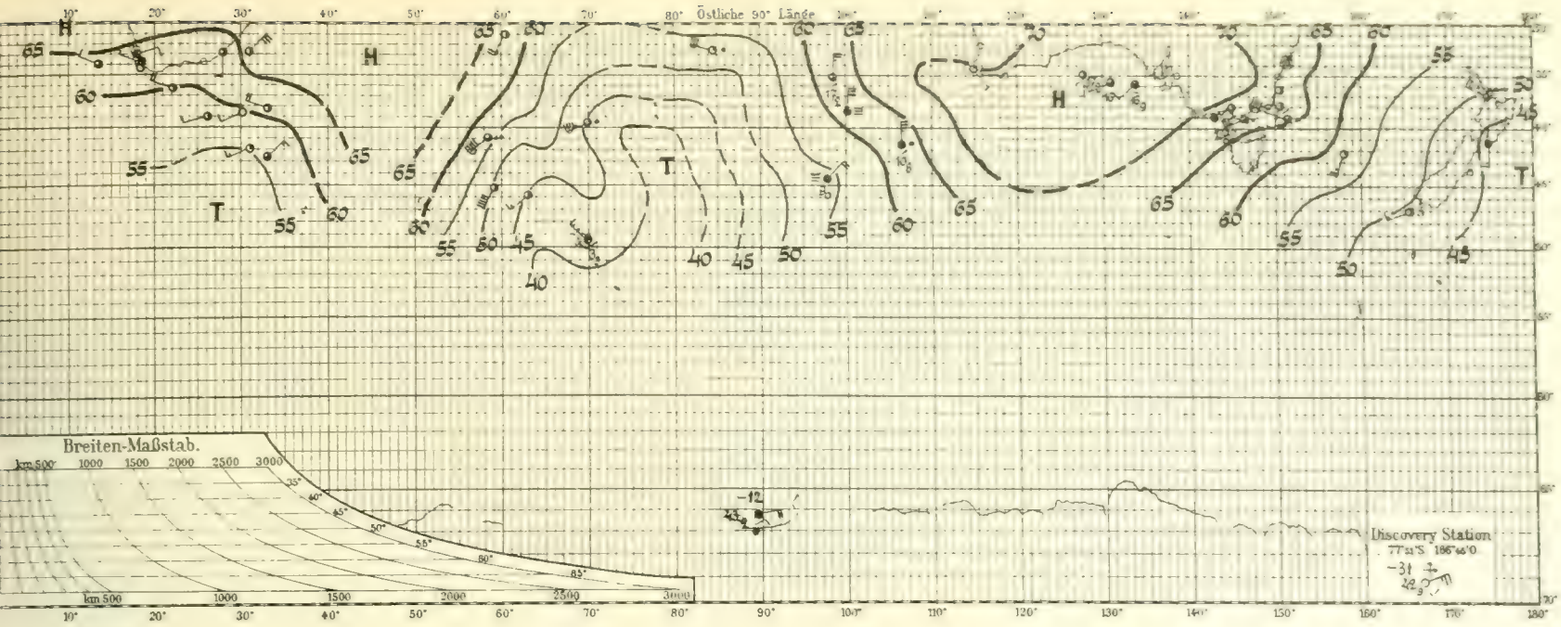

Nr. 275. 12. Mai 1902

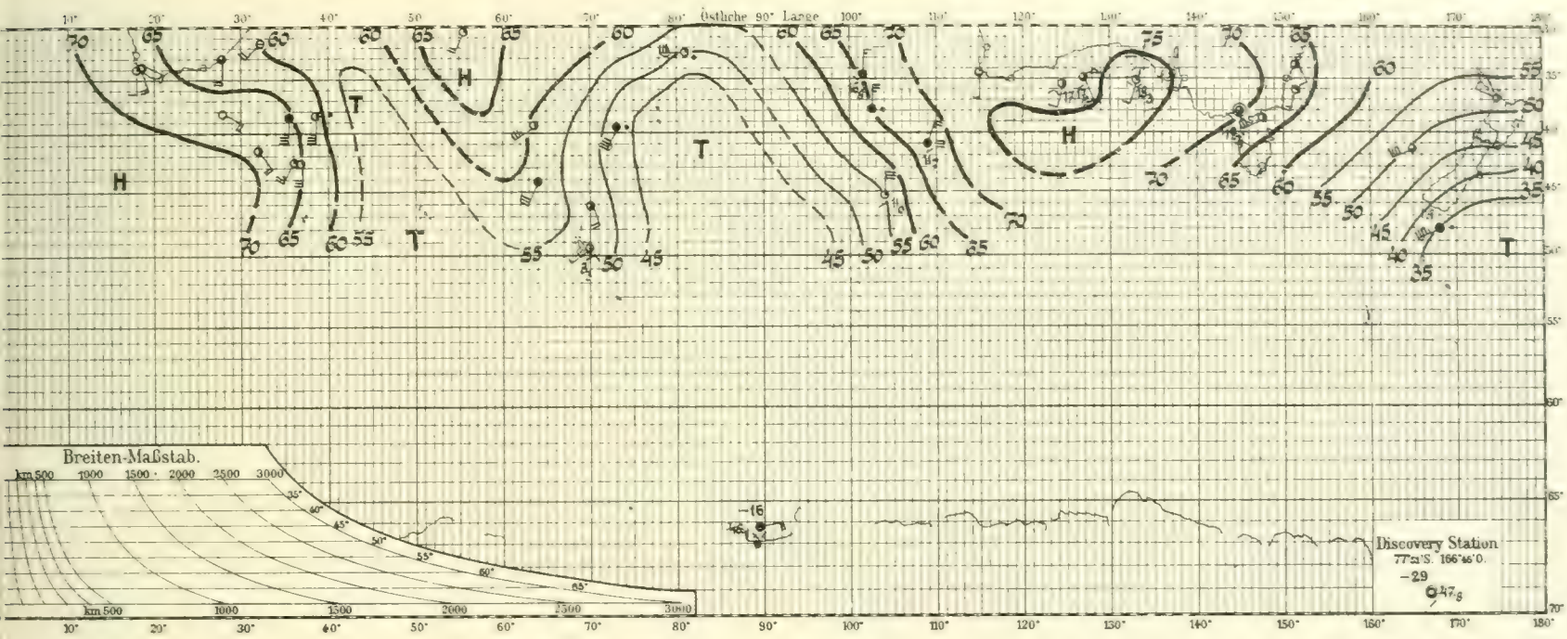

Nr. 276. 13. Mai 1902

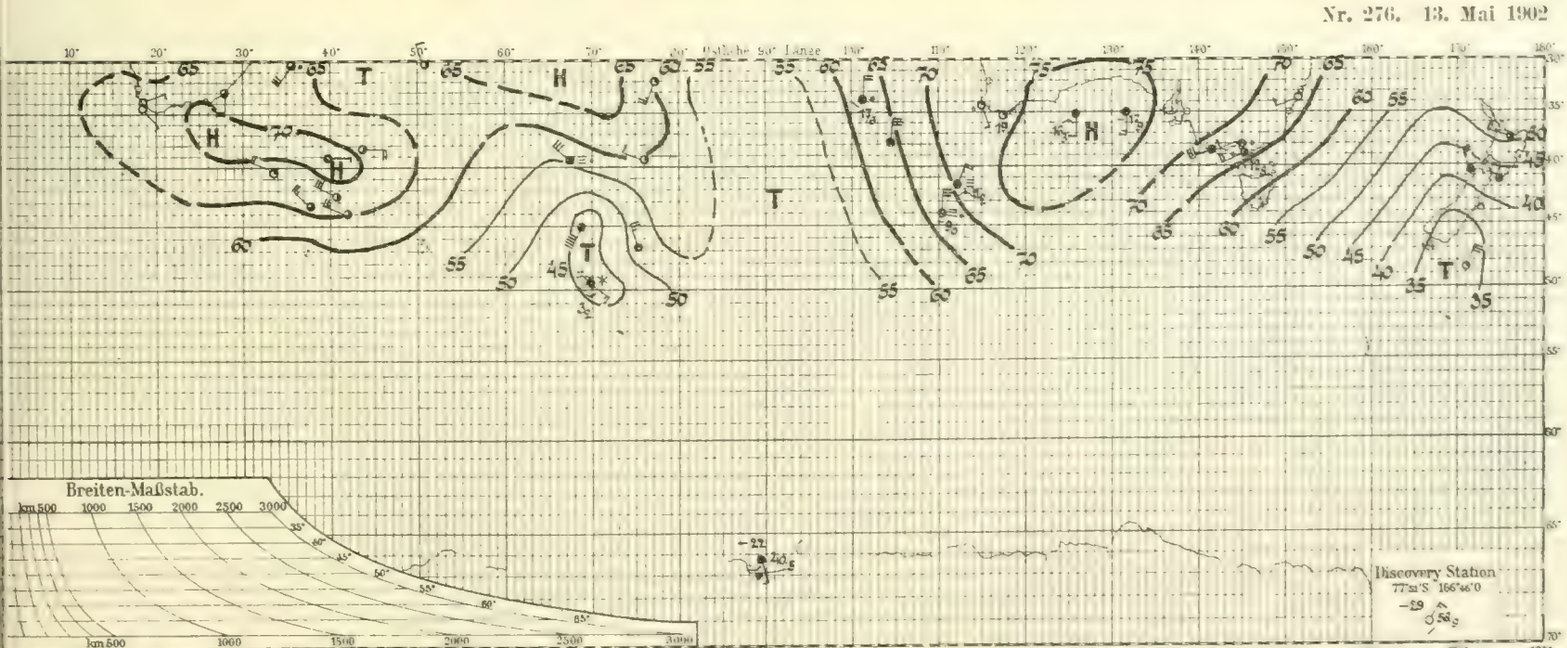

Nr. 277. 14. Mai 1902

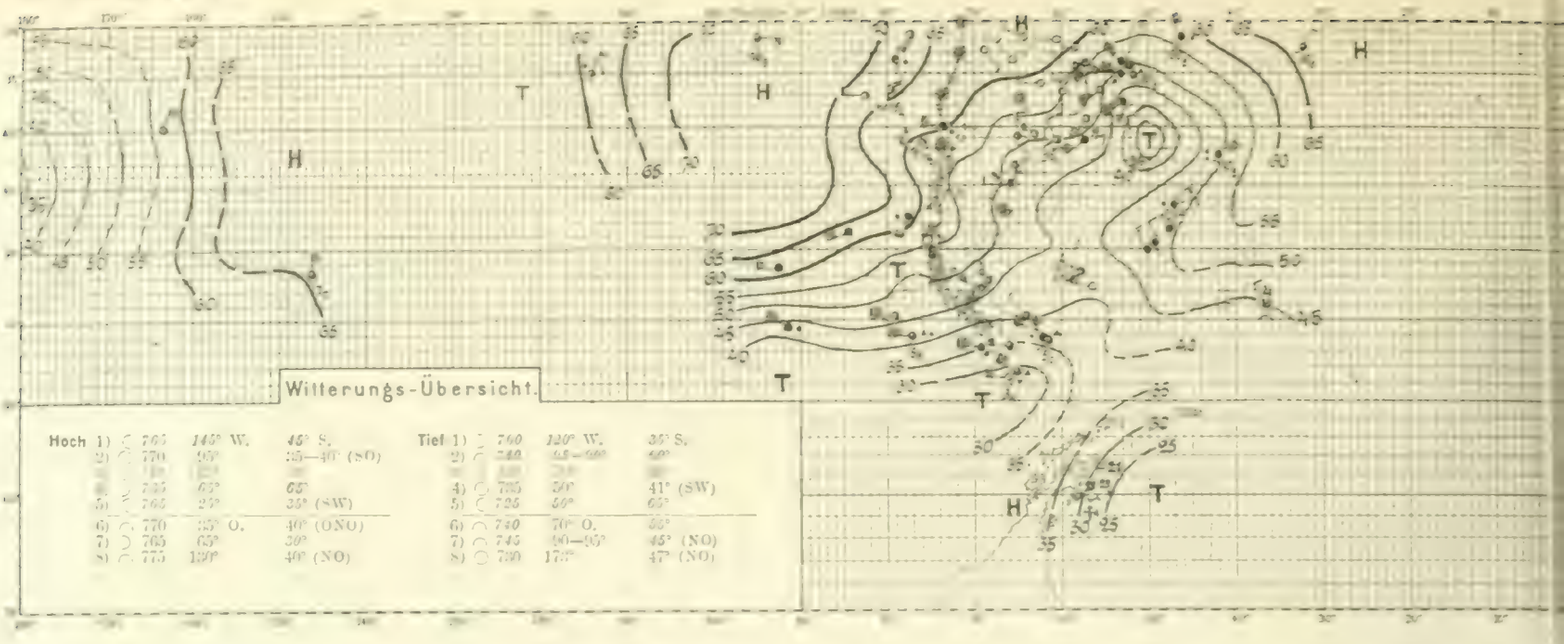

Nr. 278. 15. Mai 1902

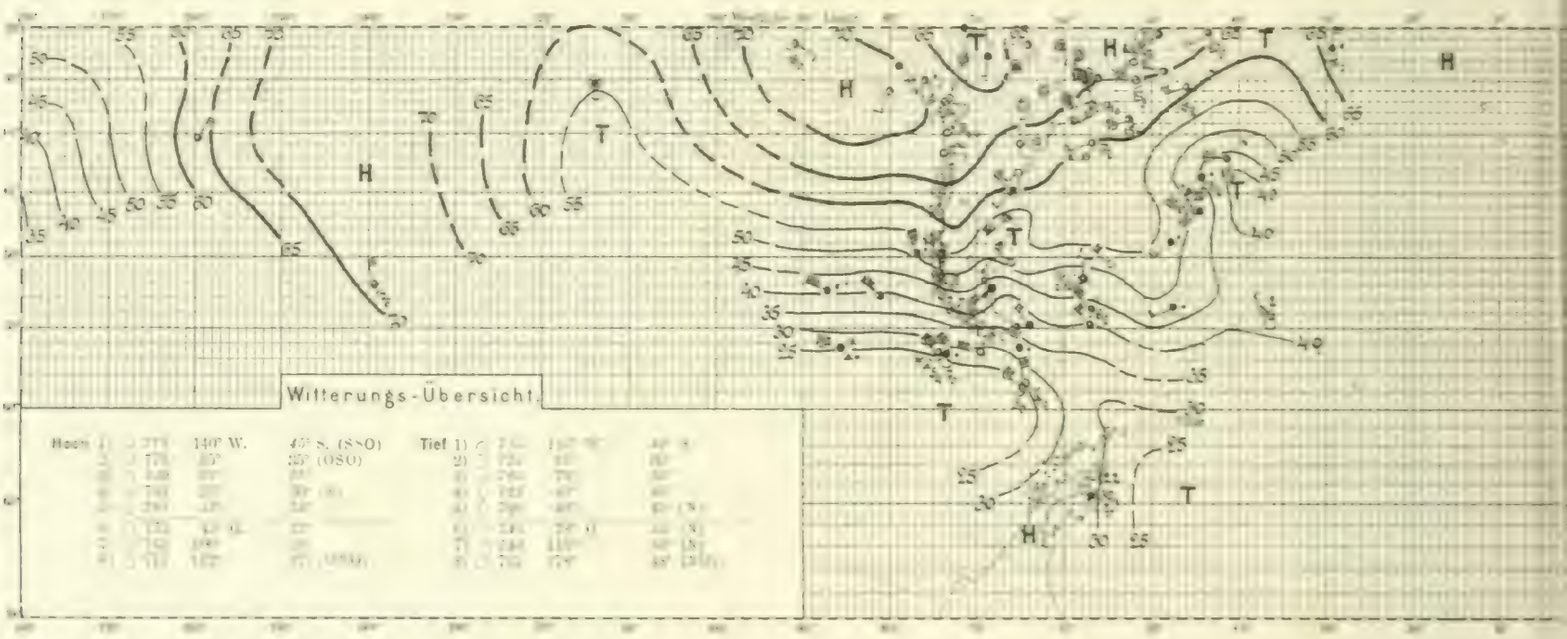

Nr. 279. 16. Mai 1902

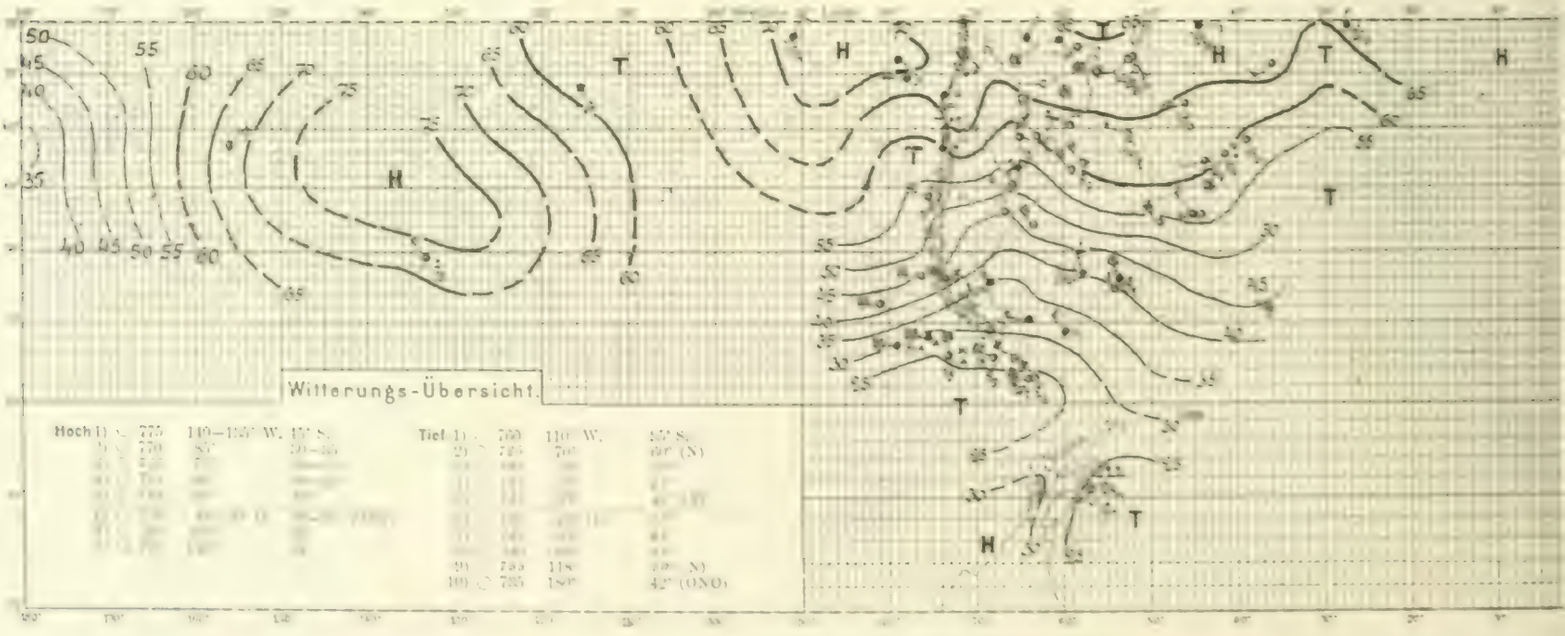

Nr. 277. 14. Mai 1902

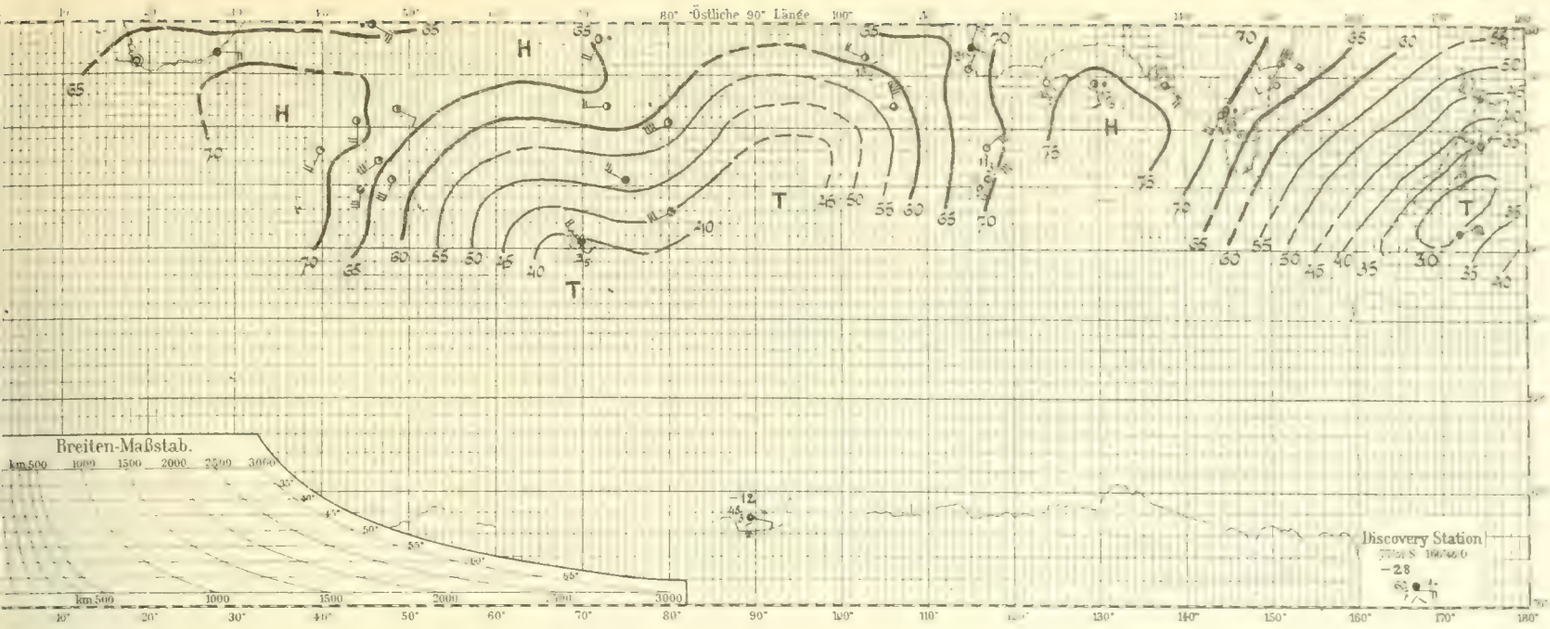

Nr. 278. 15. Mai 1902

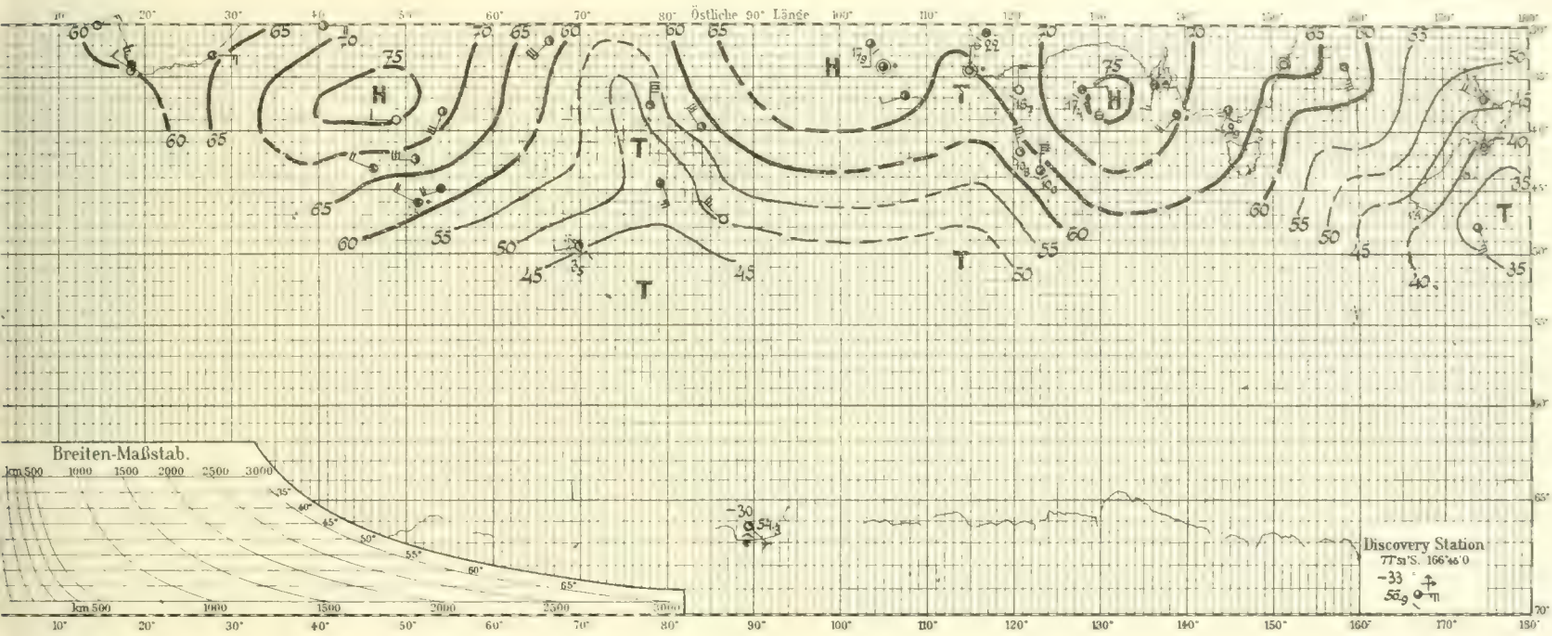

Nr. 279. 16. Mai 1902

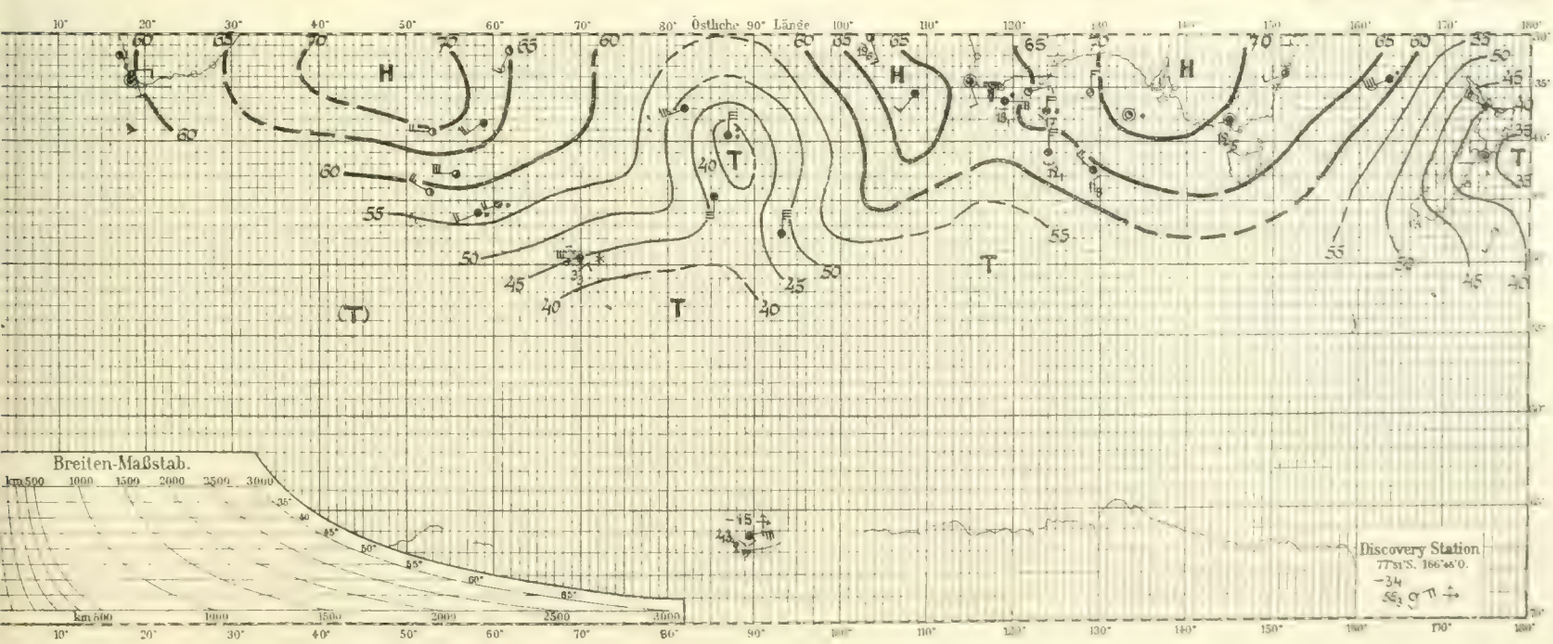

Nr. 280. 17. Mai 1902

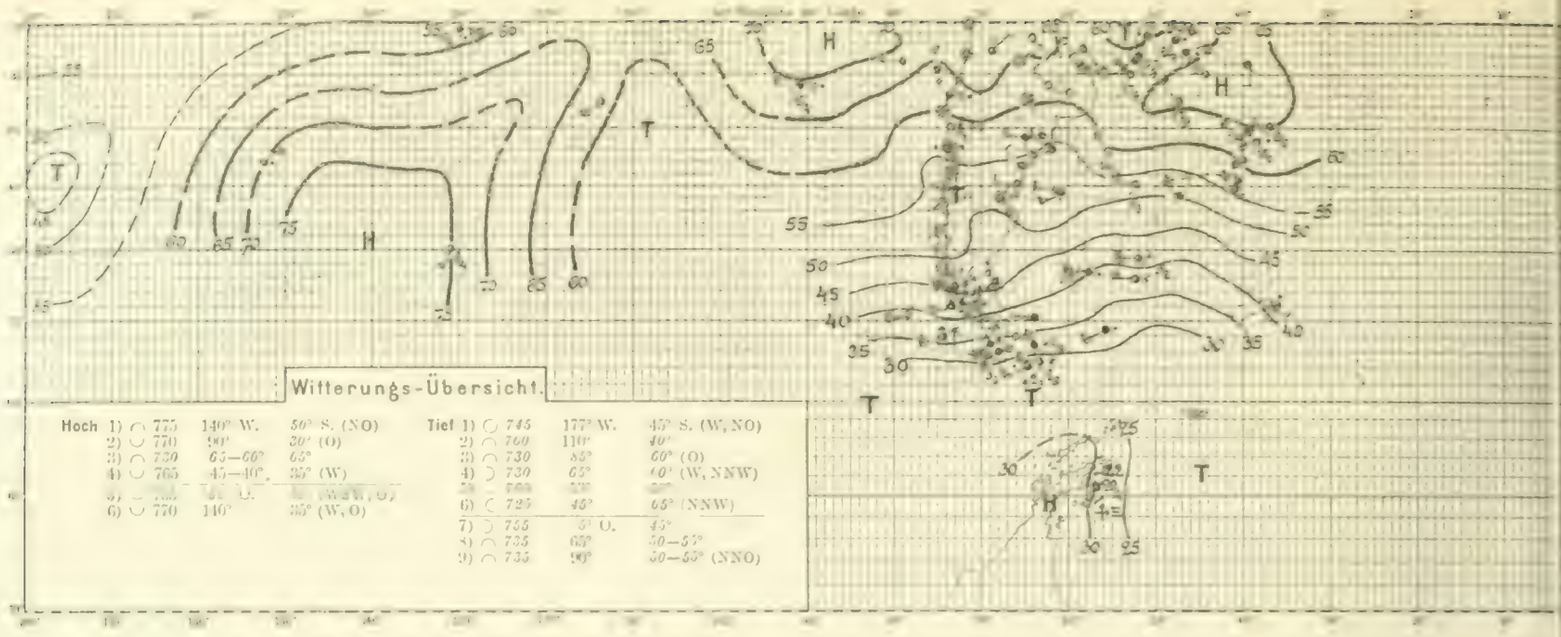

Nr. 281. 18. Mai 1902

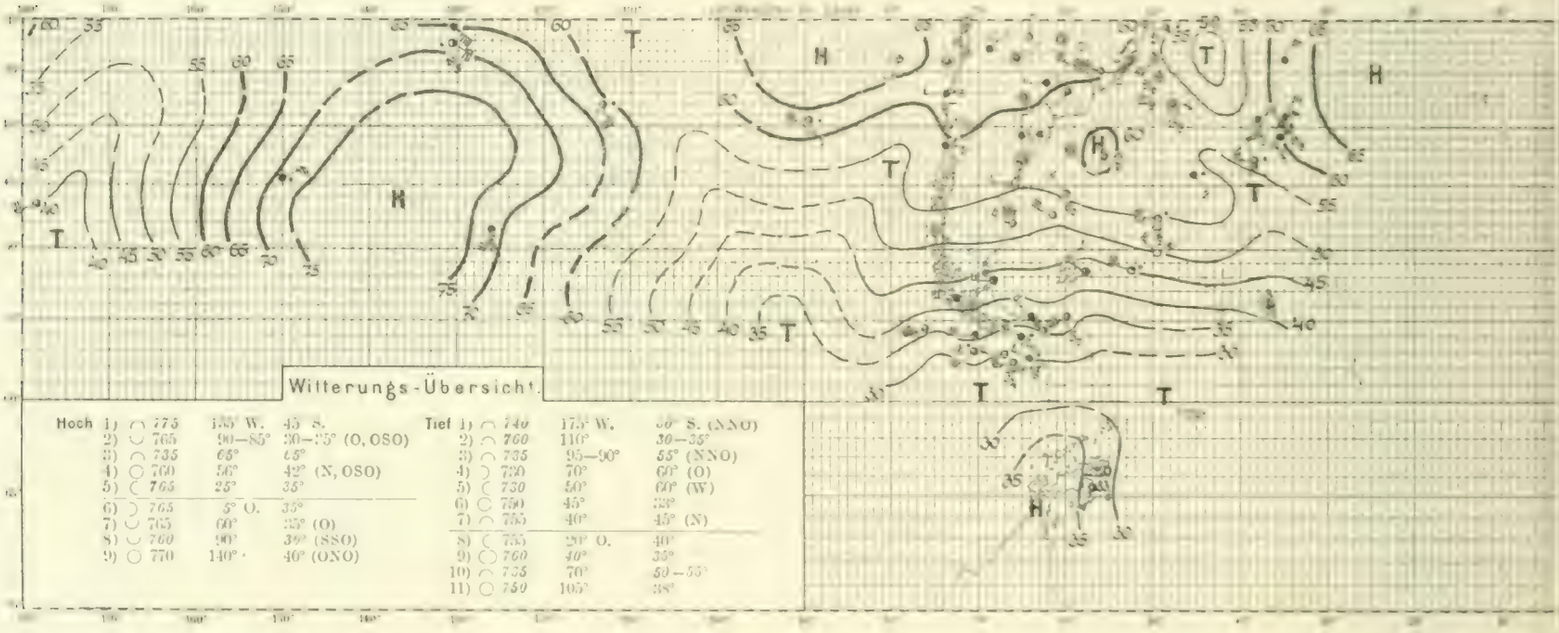

Nr. 282. 19. Mai 1902

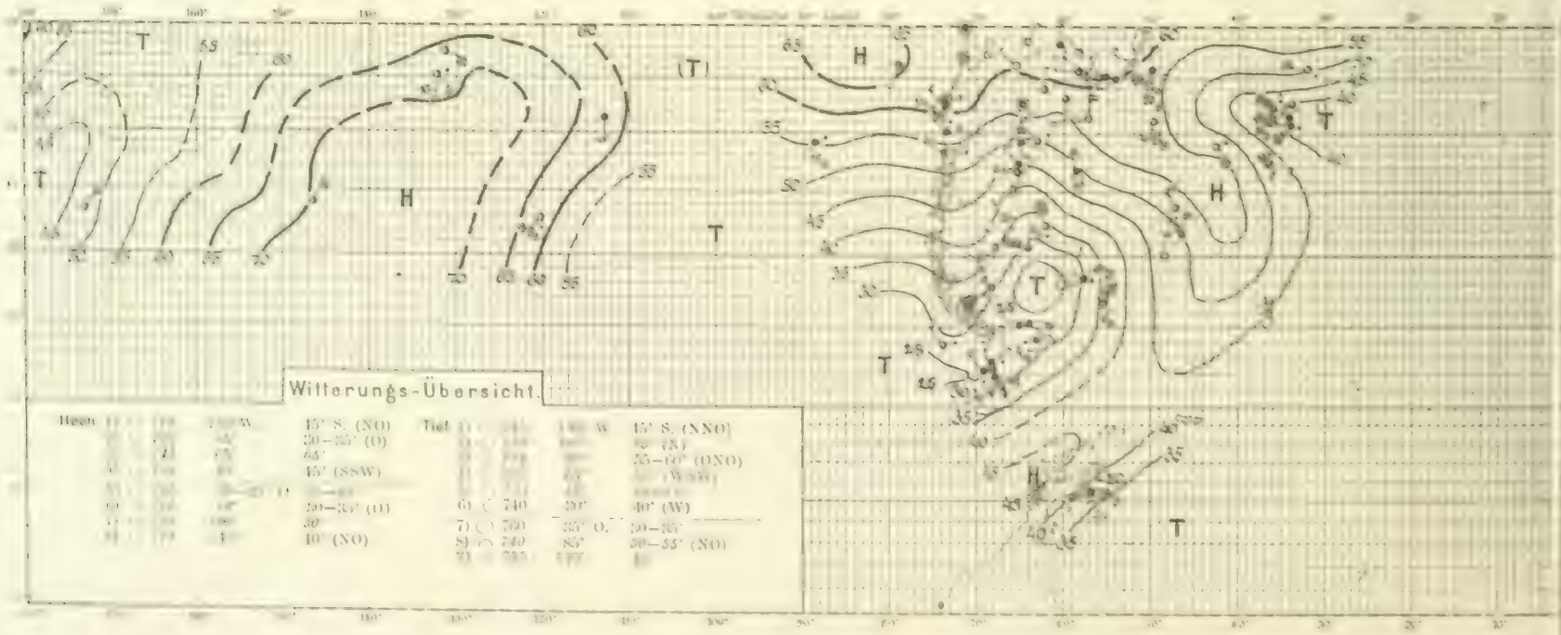

Nr. 280. 17. Mai 1902

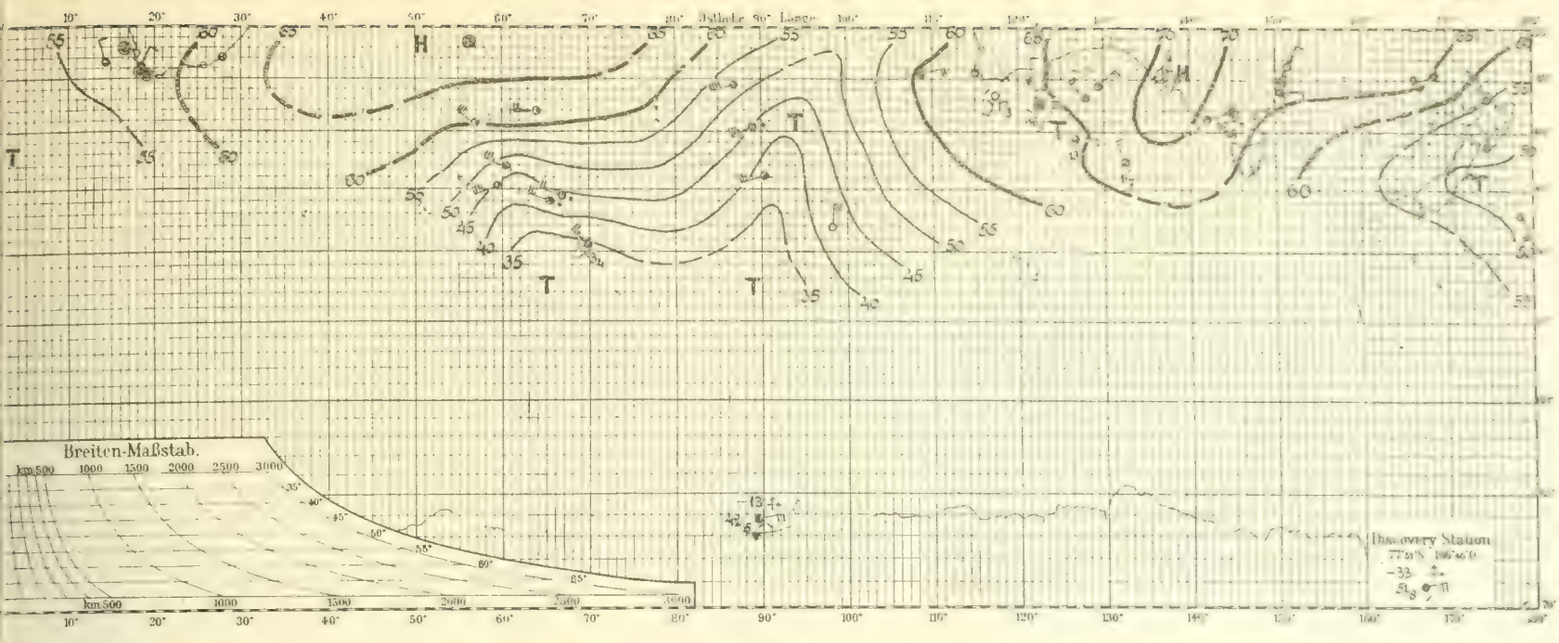

Nr. 281. 18. Mai 1902

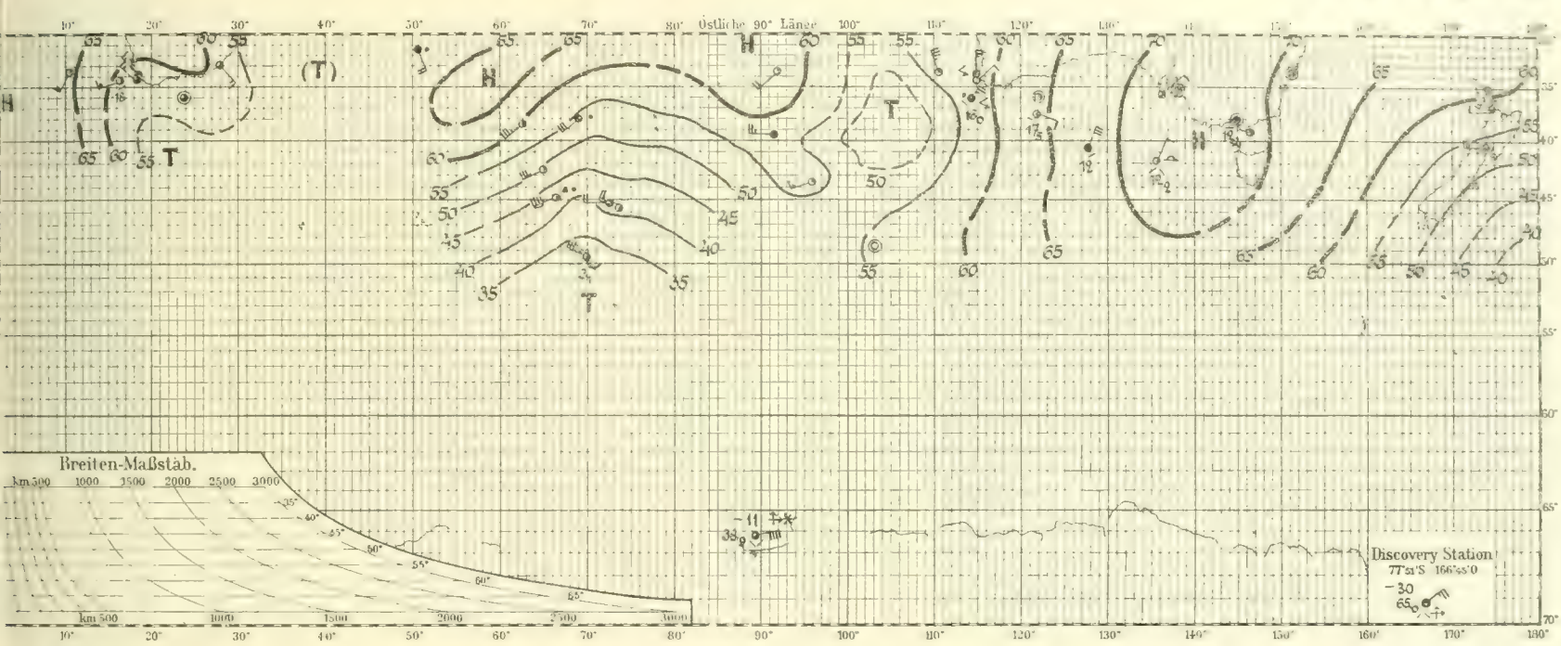

Nr. 282. 19. Mai 1902

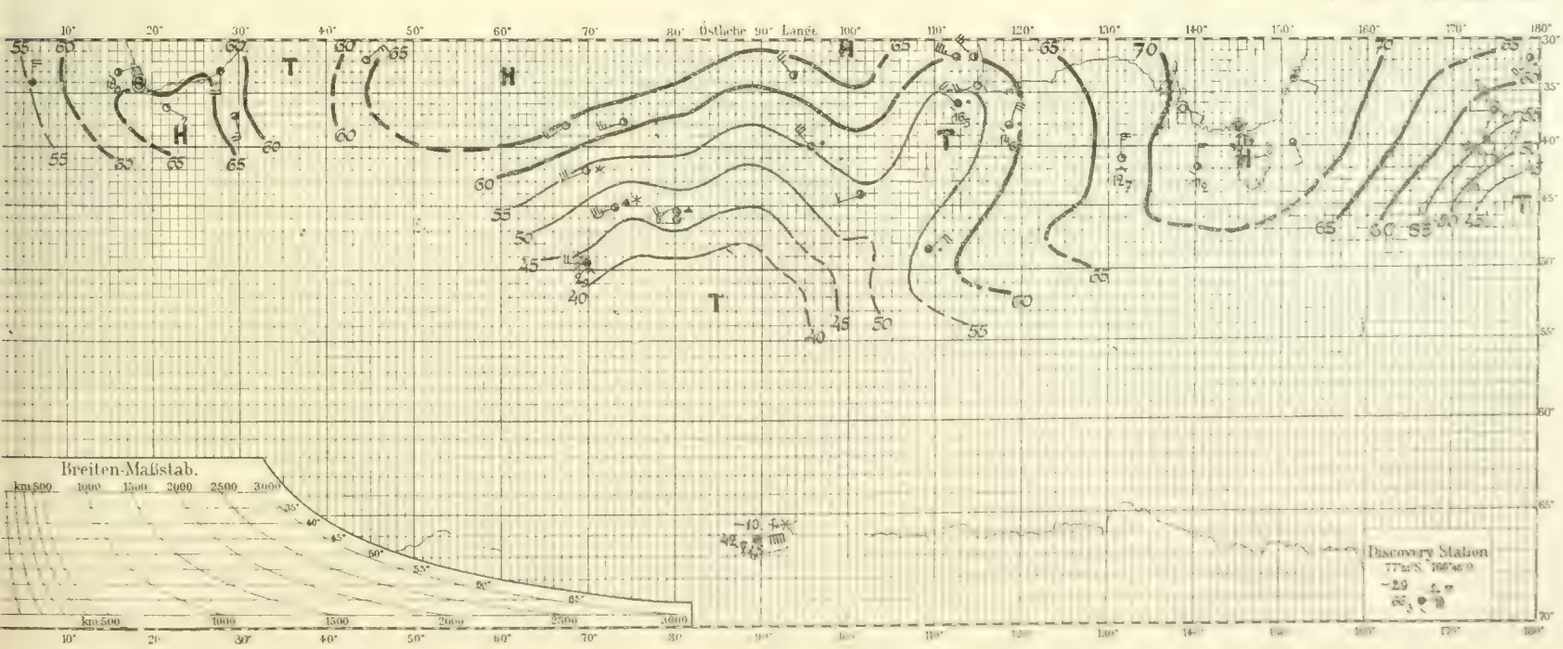

Nr. 283. 20. Mai 1902

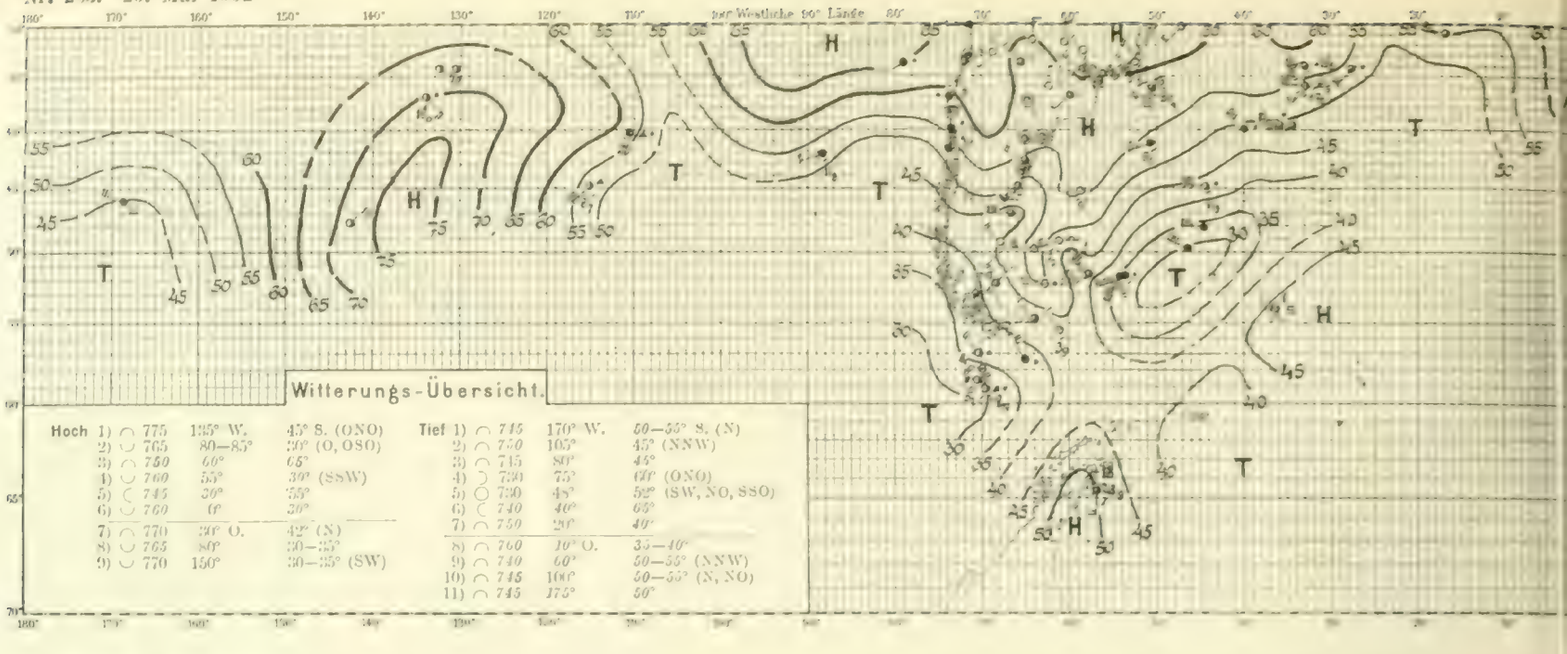

Nr. 284. 21. Mai 1902

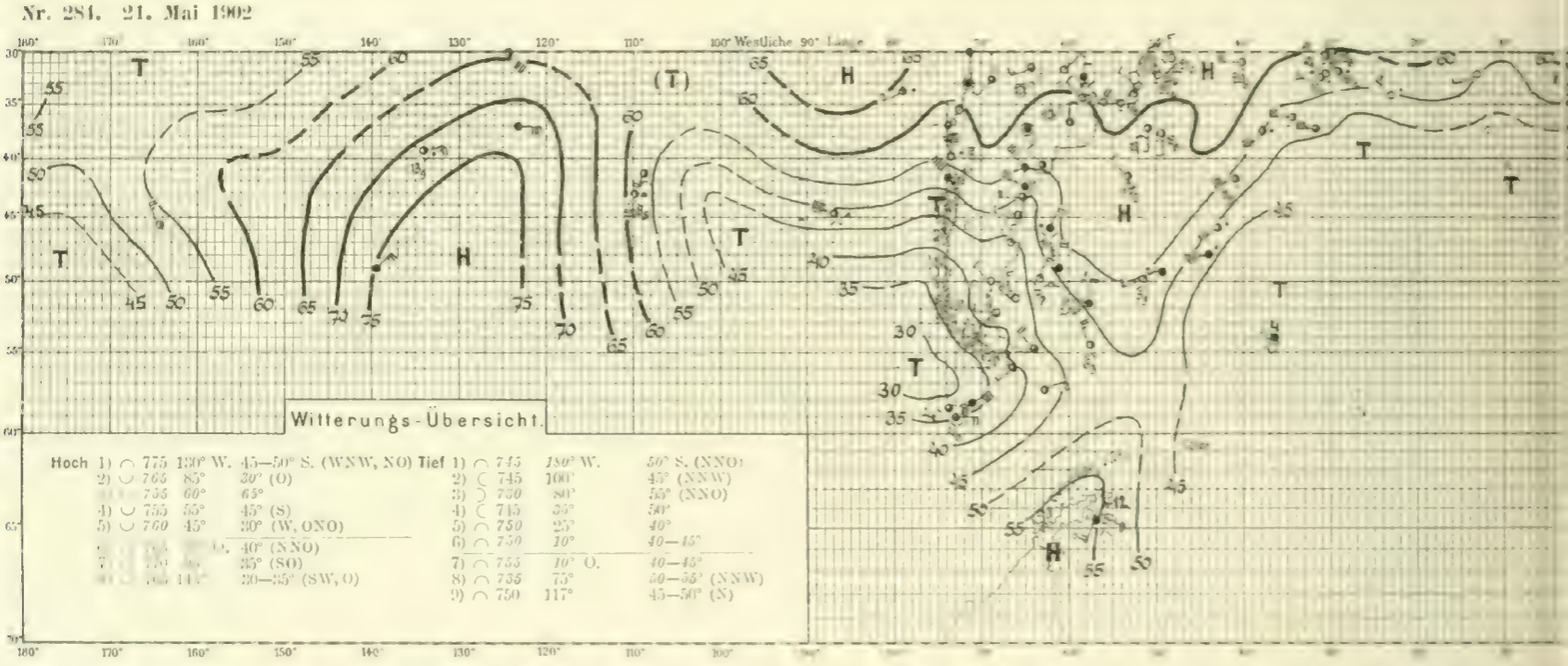

Nr. 285. 22. Mai 1902

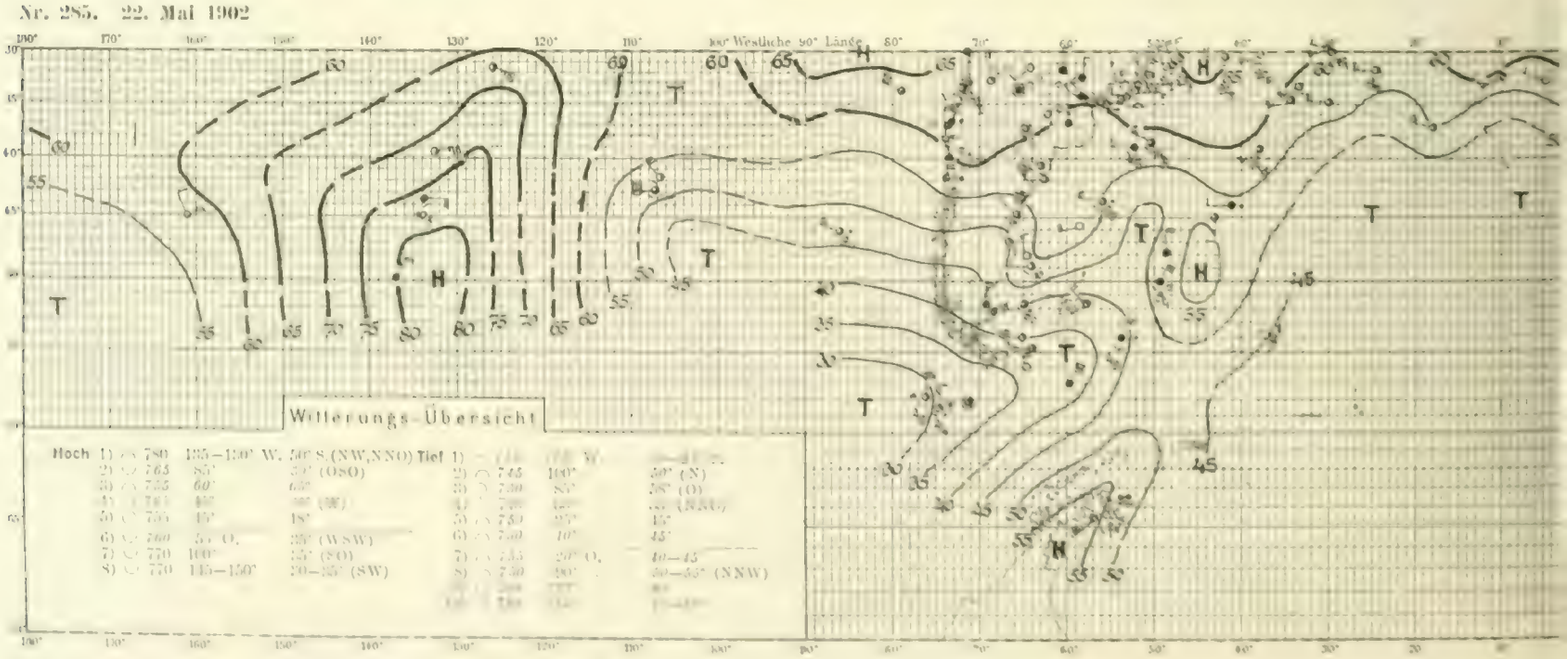

Nr. 283. 20. Mai 1902

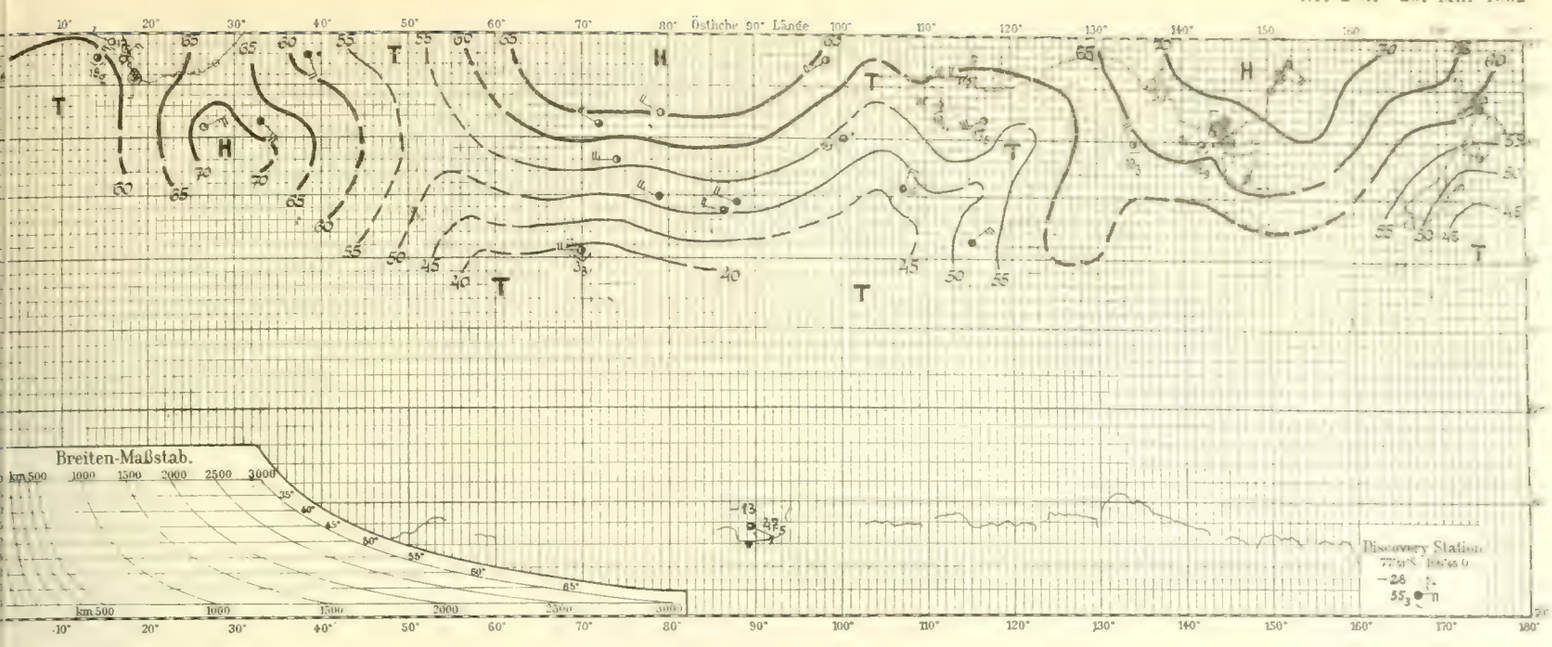

Nr. 284. 21. Mai 1902

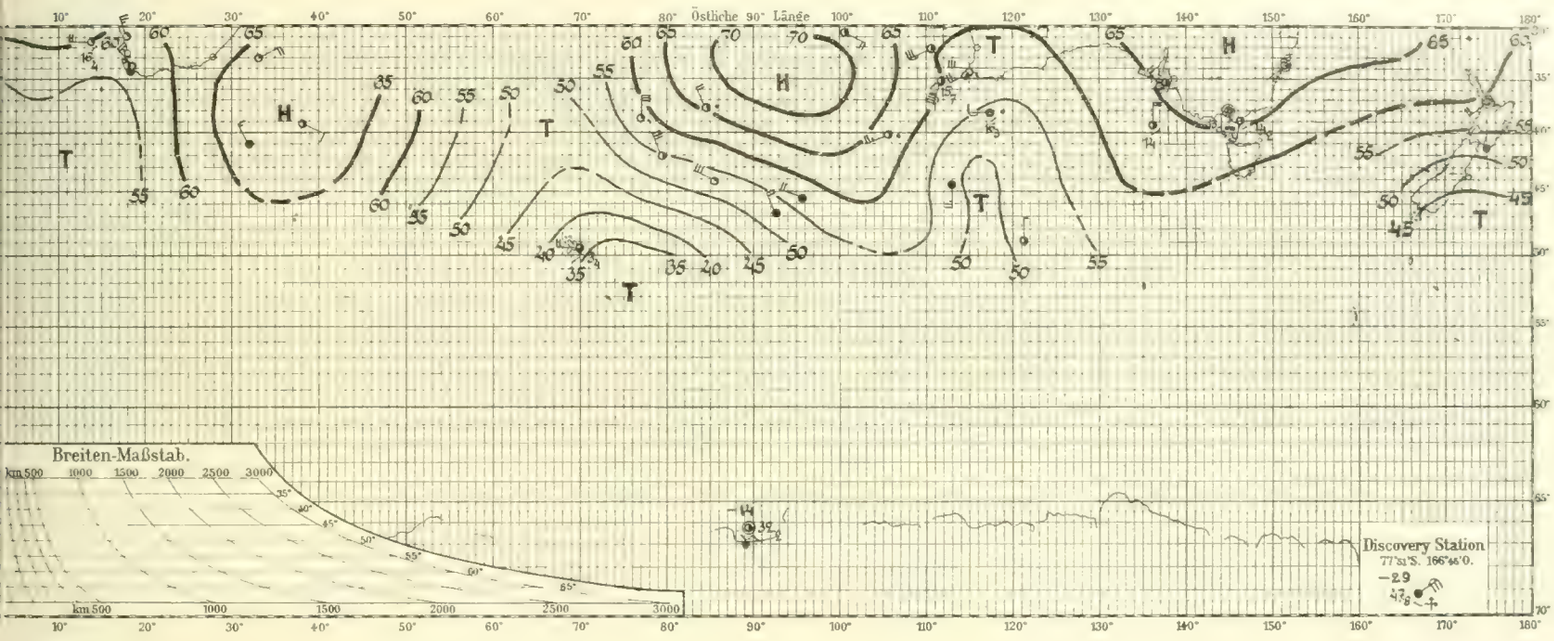

Nr. 285. 22. Mai 1902

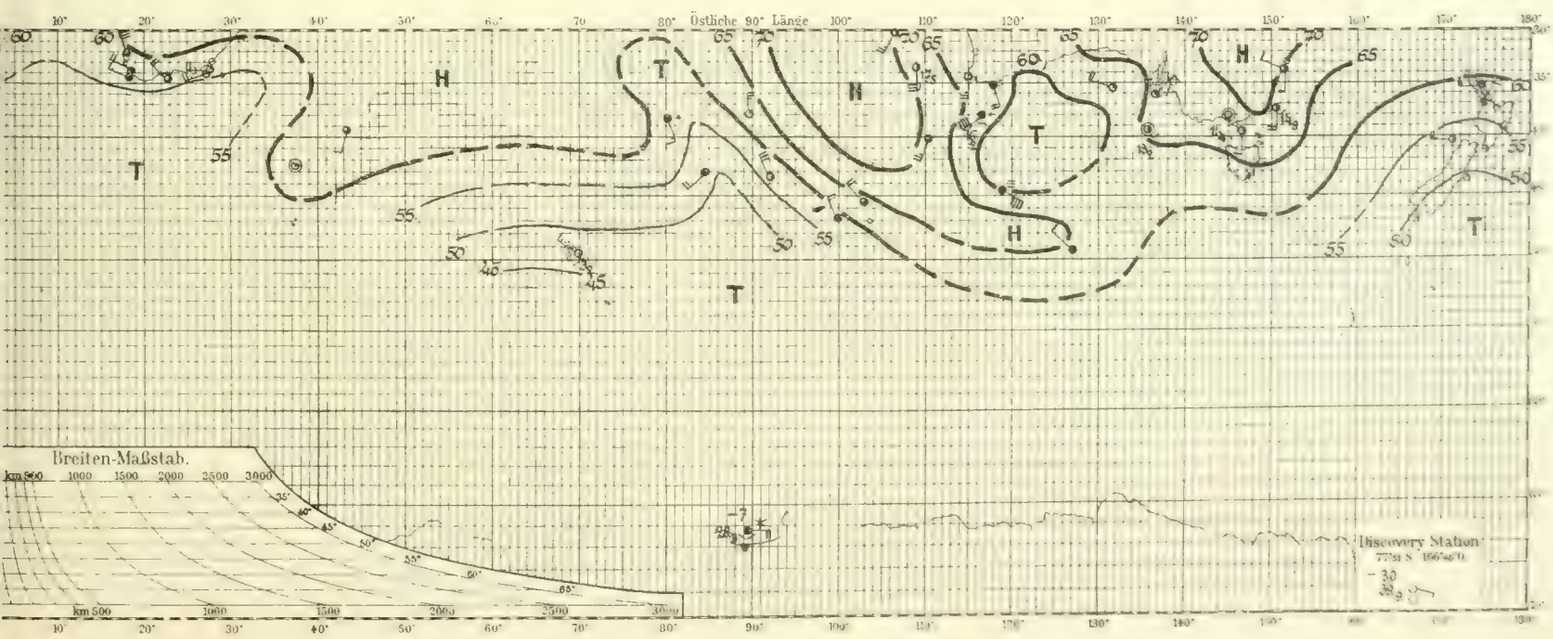

Nr. 286. 23. Mai 1902

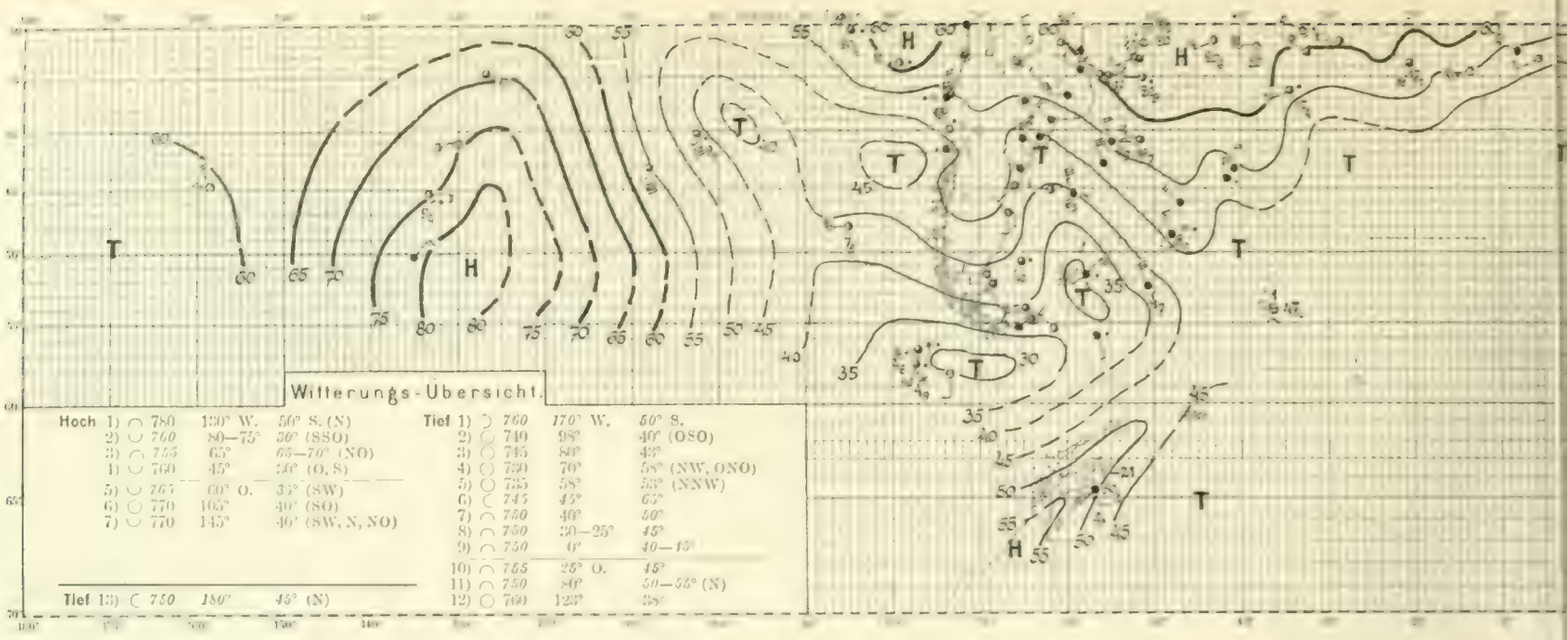

Nr. 287. 24. Mai 1902

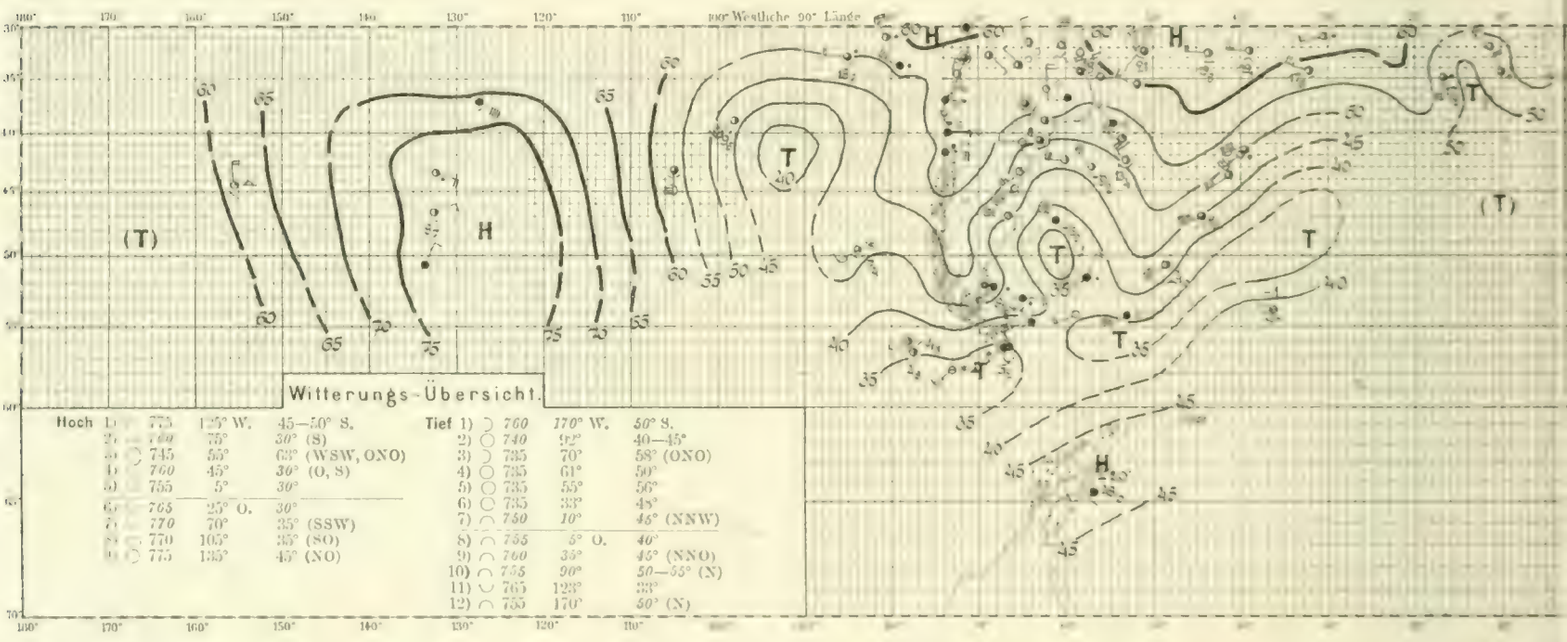

Nr. 288. 25. Mai 1902

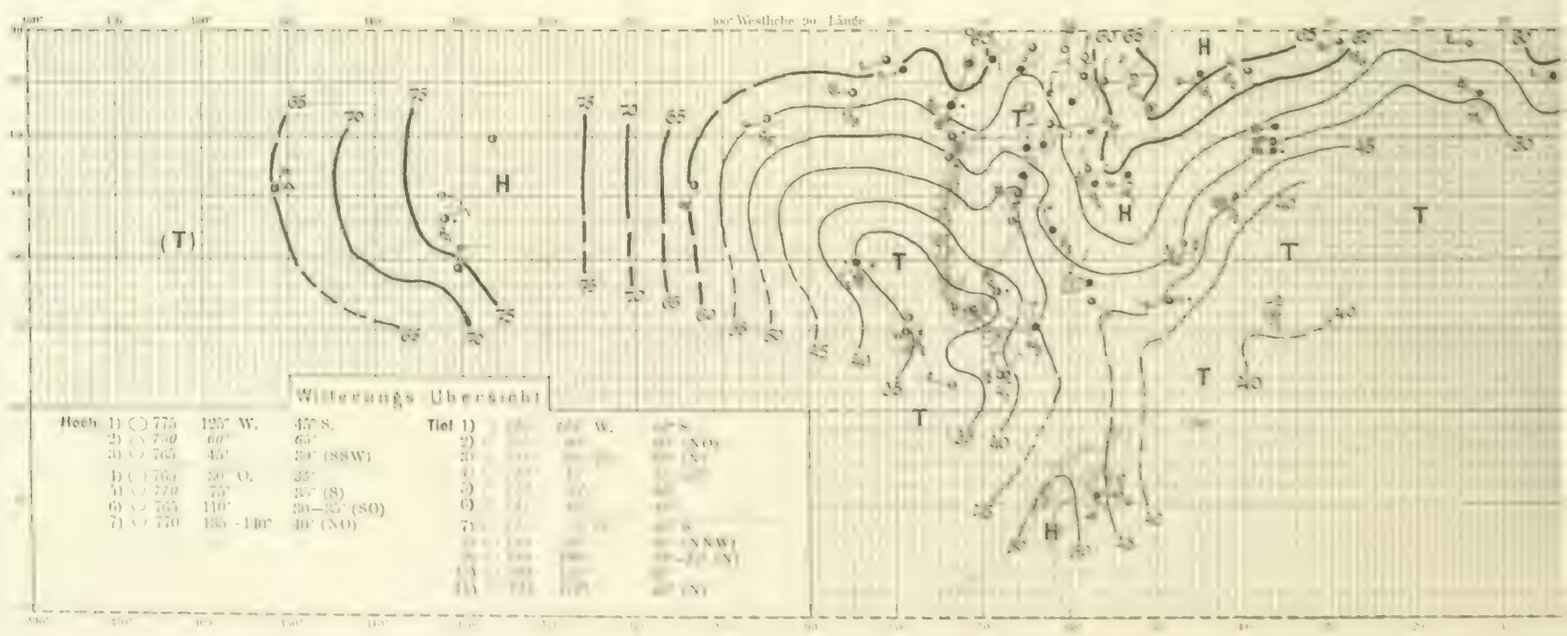

Nr. 286. 23. Mai 1902

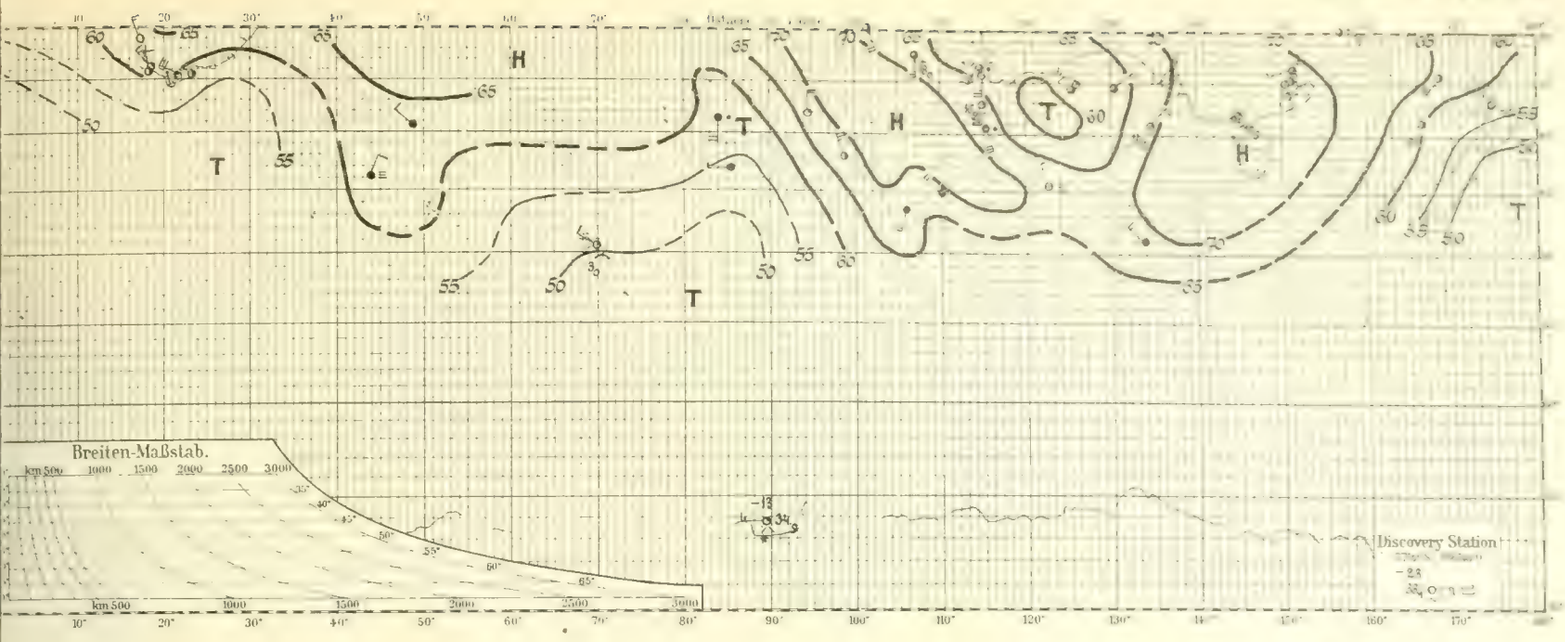

Nr. 287. 24. Mai 1902

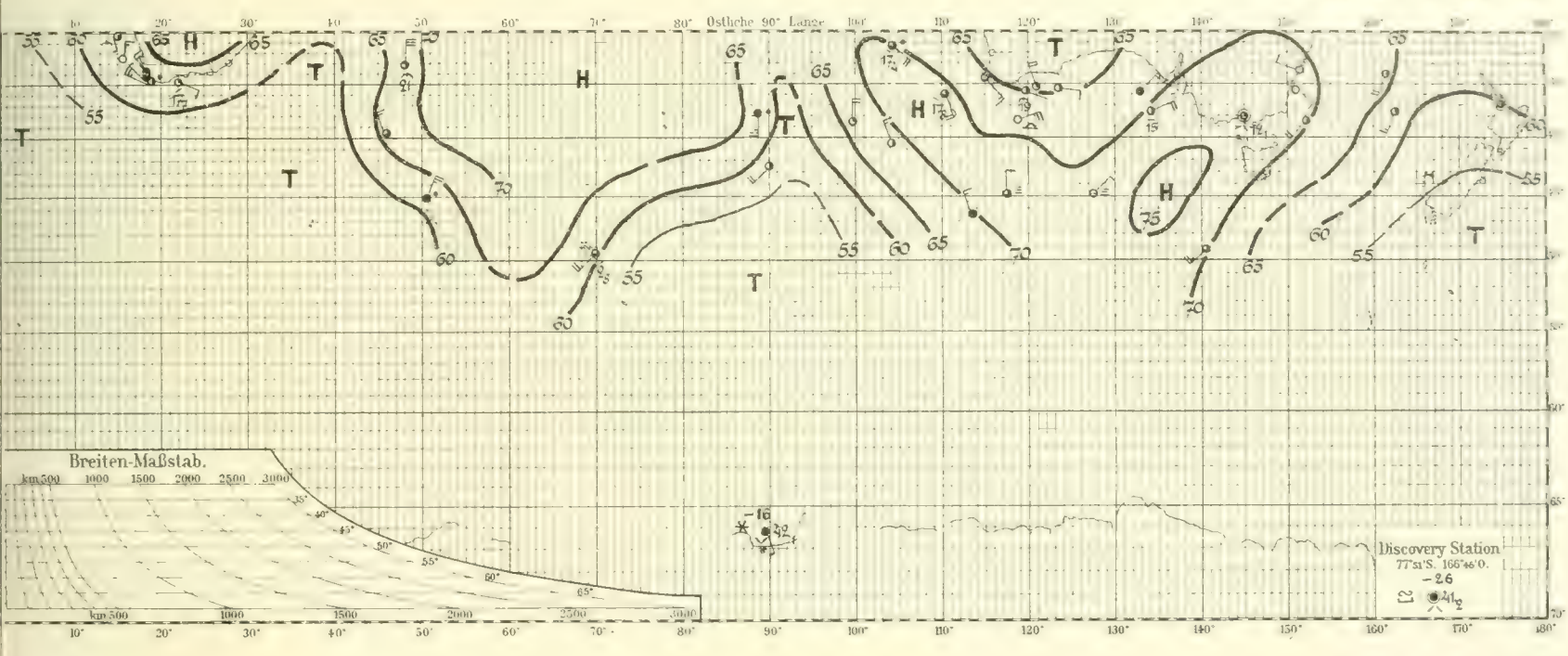

Nr. 288. 25. Mai 1902

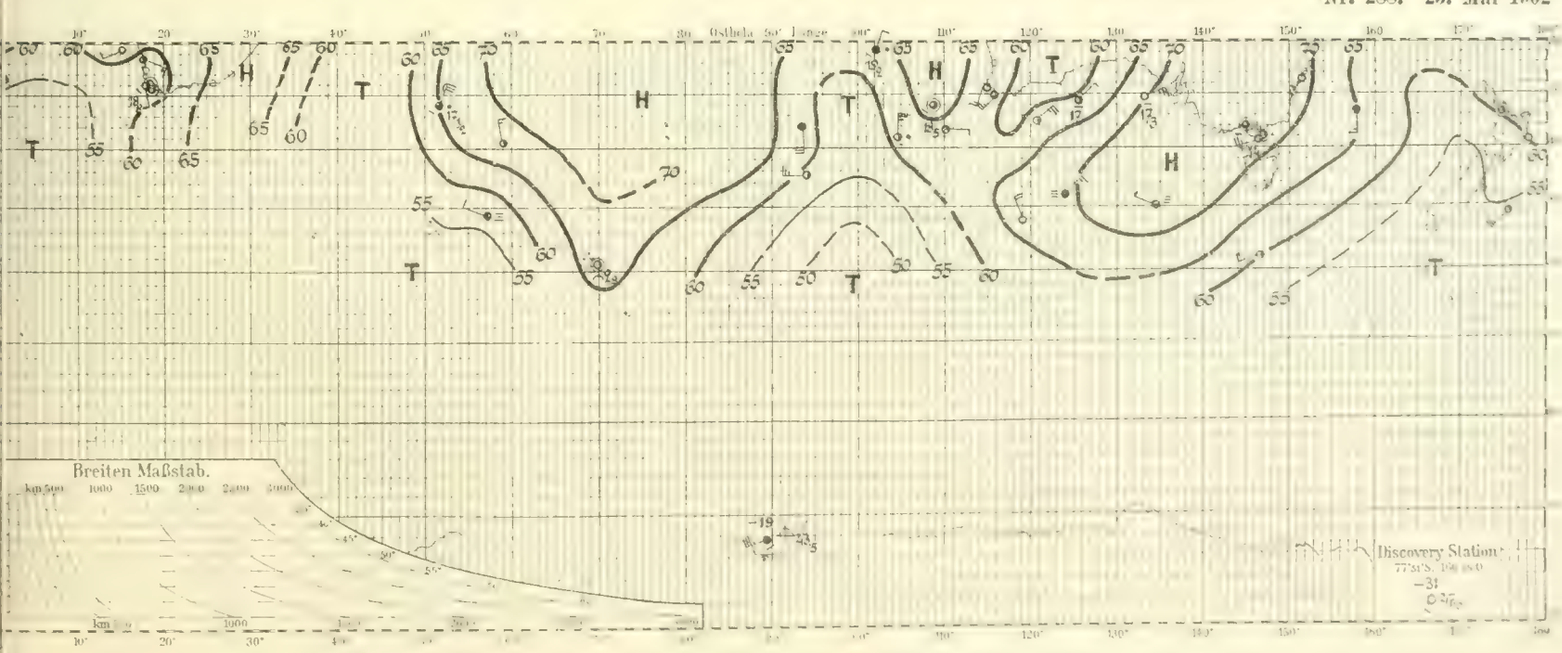

Nr. 289. 26. Mai 1902

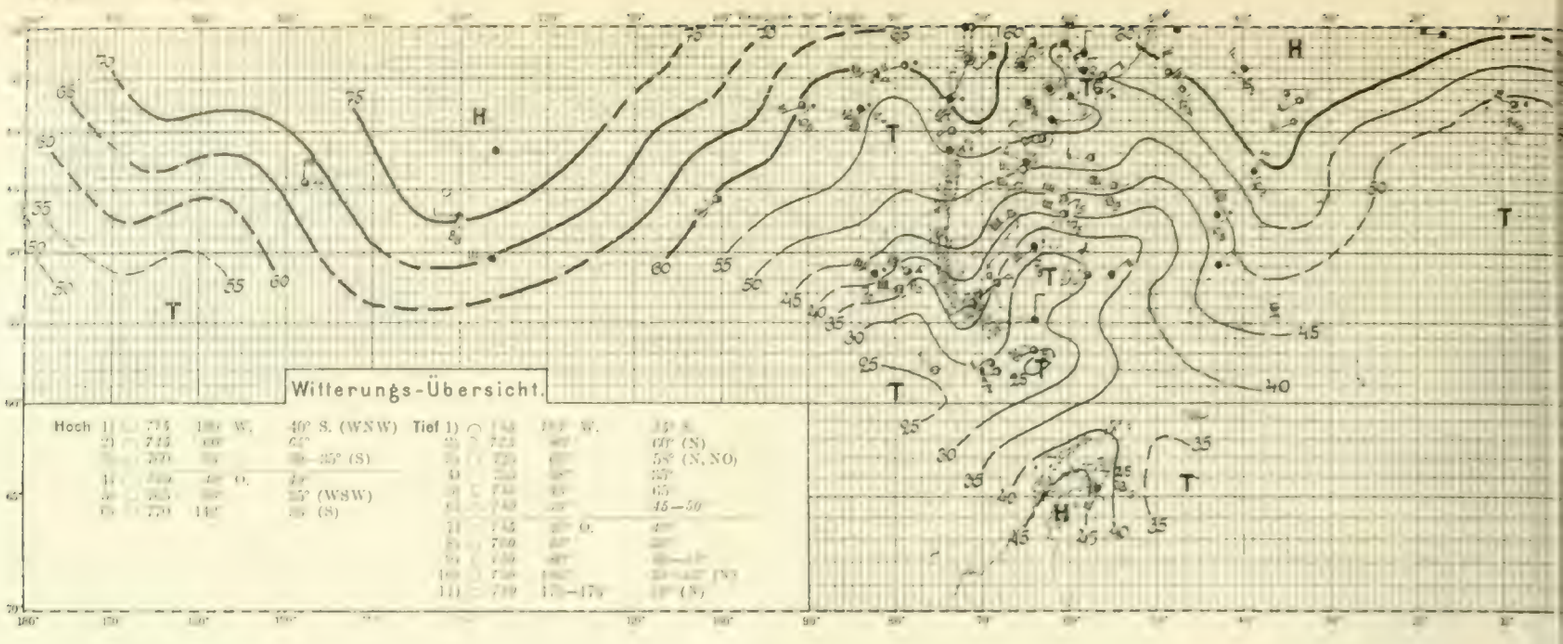

Nr. 290. 27. Mai 1902

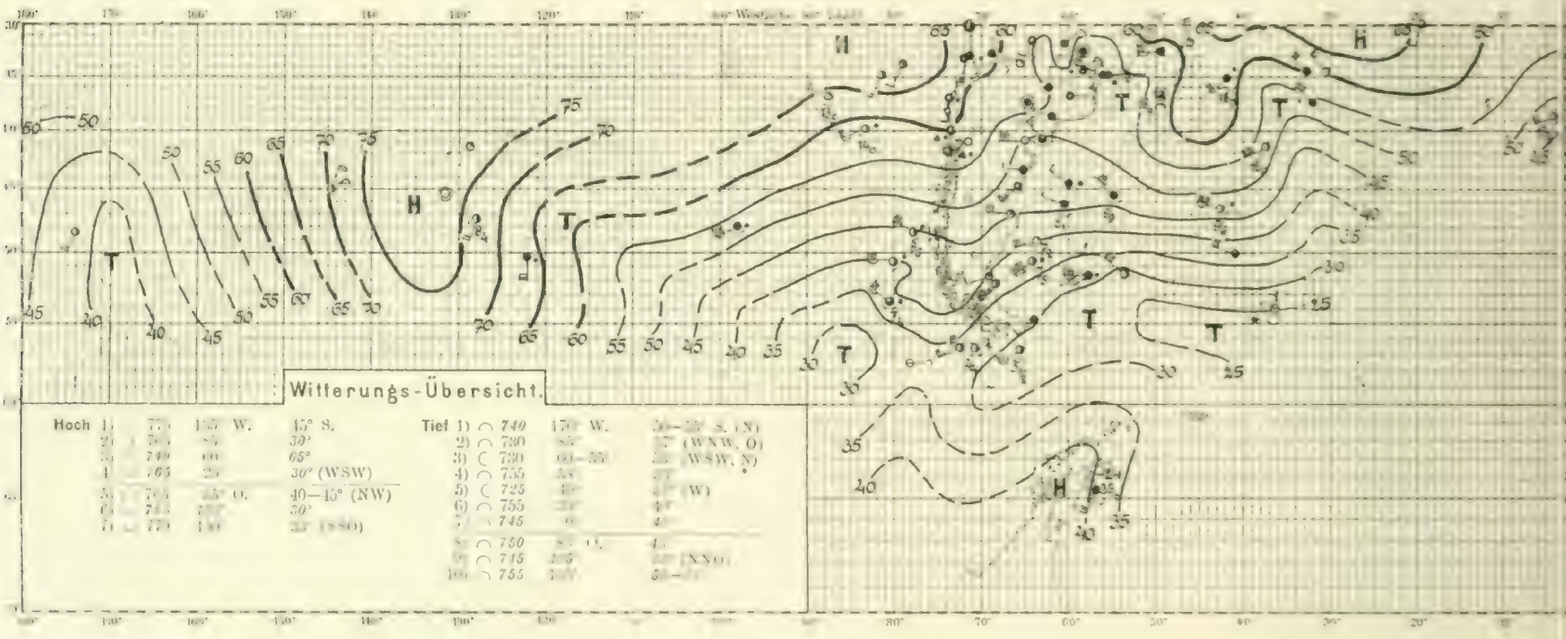

Nr. 291. 28. Mai 1902

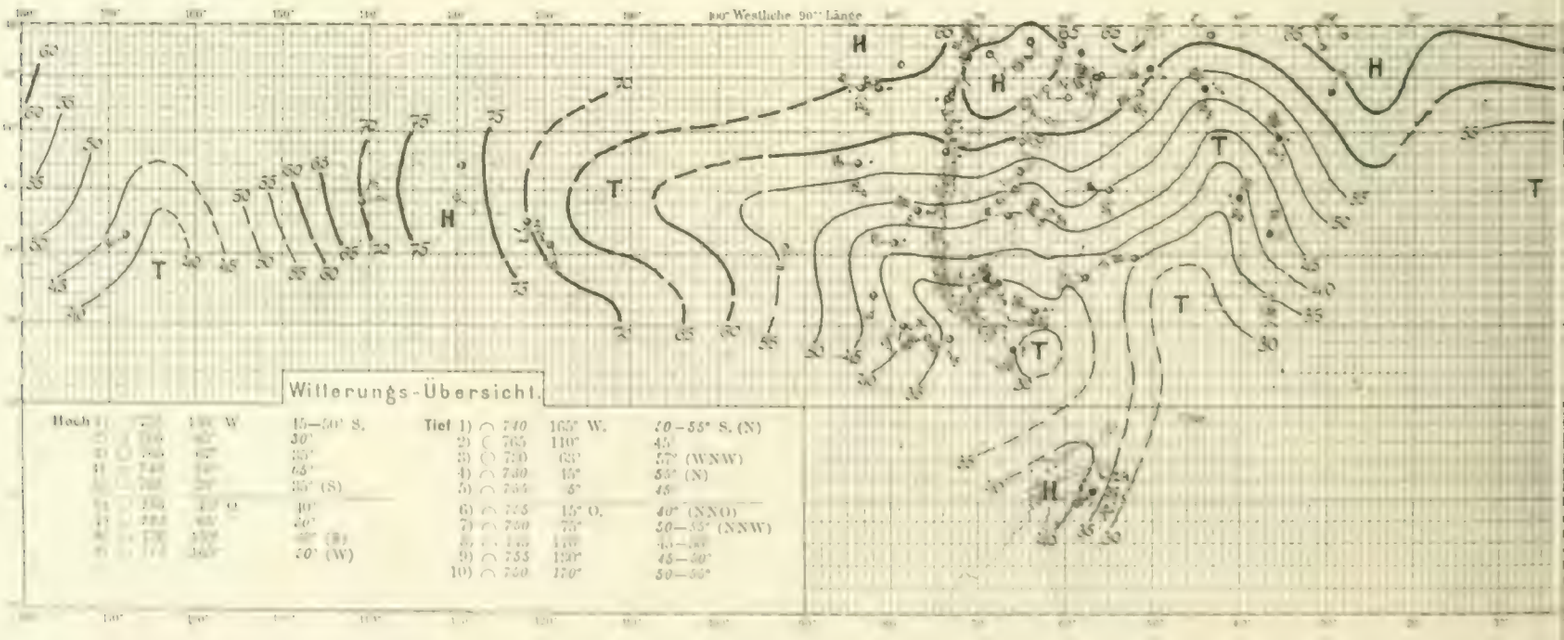

Nr. 289. 26. Mai 1902

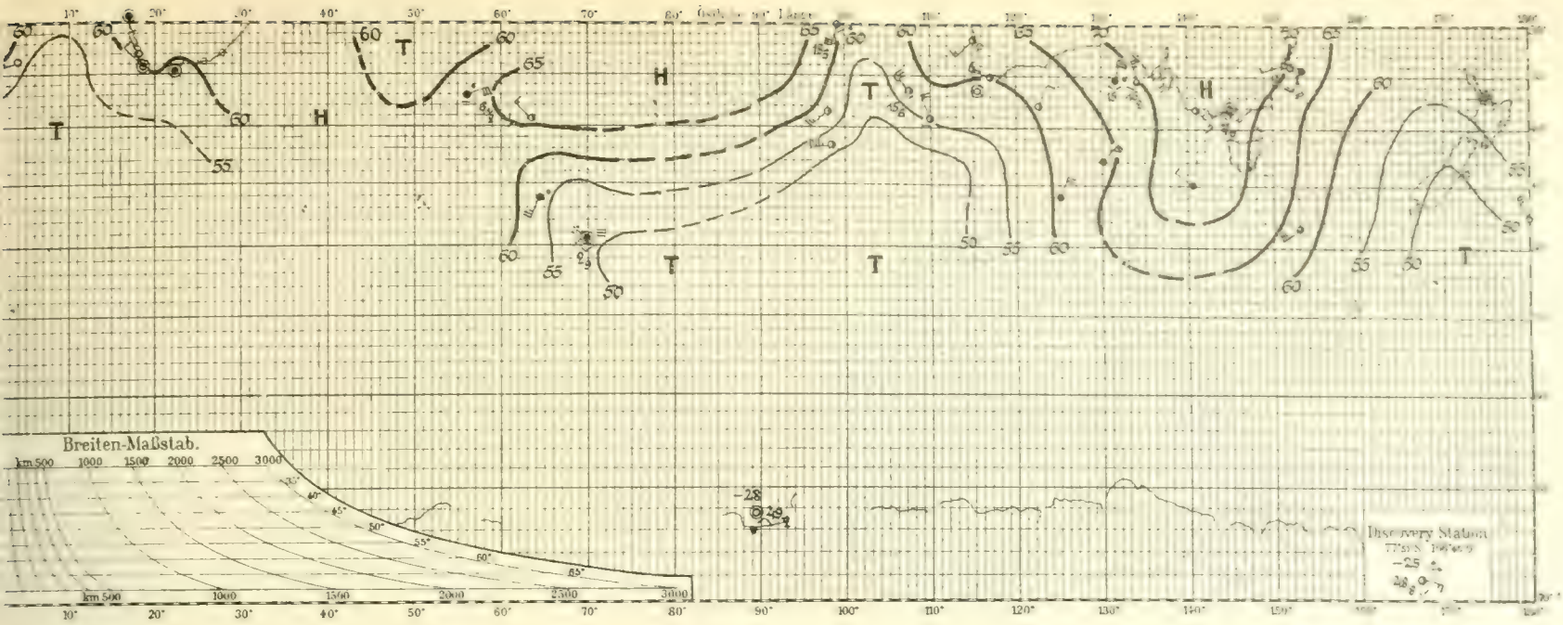

Nr. 290. 27. Mai 1902

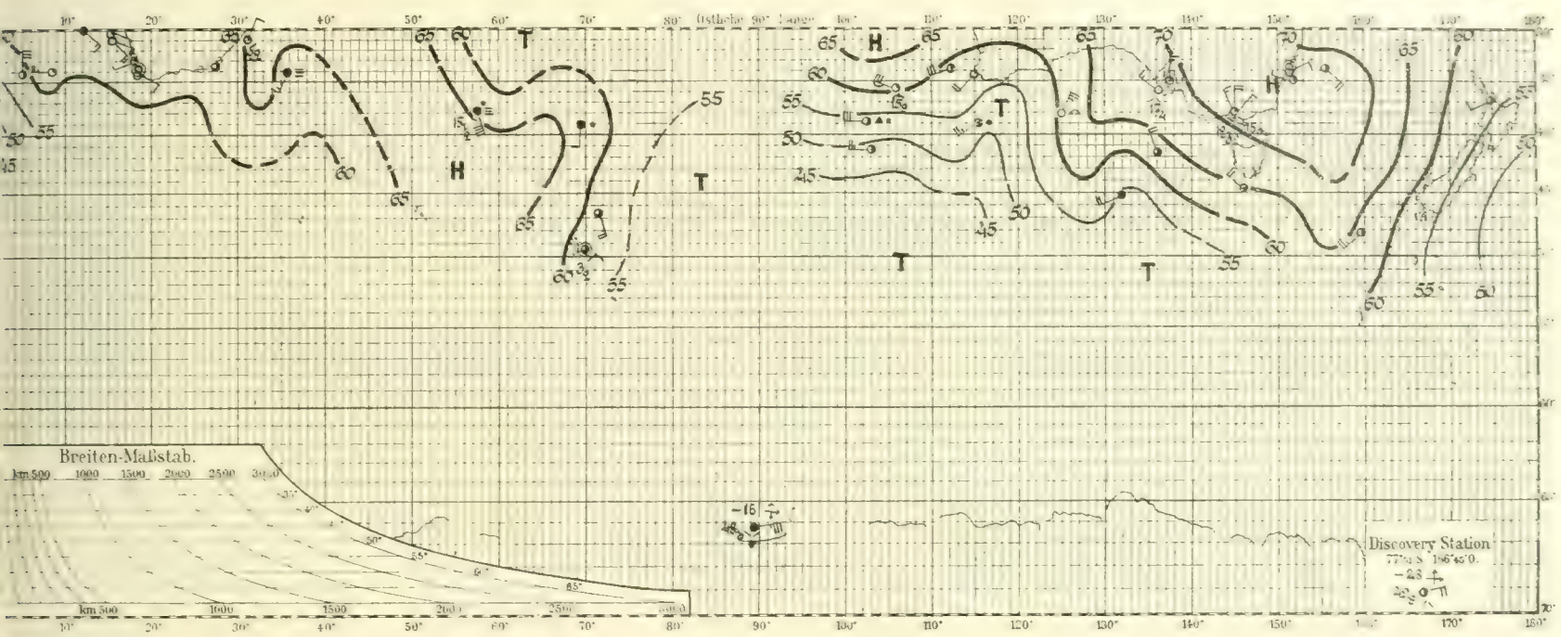

Nr. 291. 28. Mai 1902

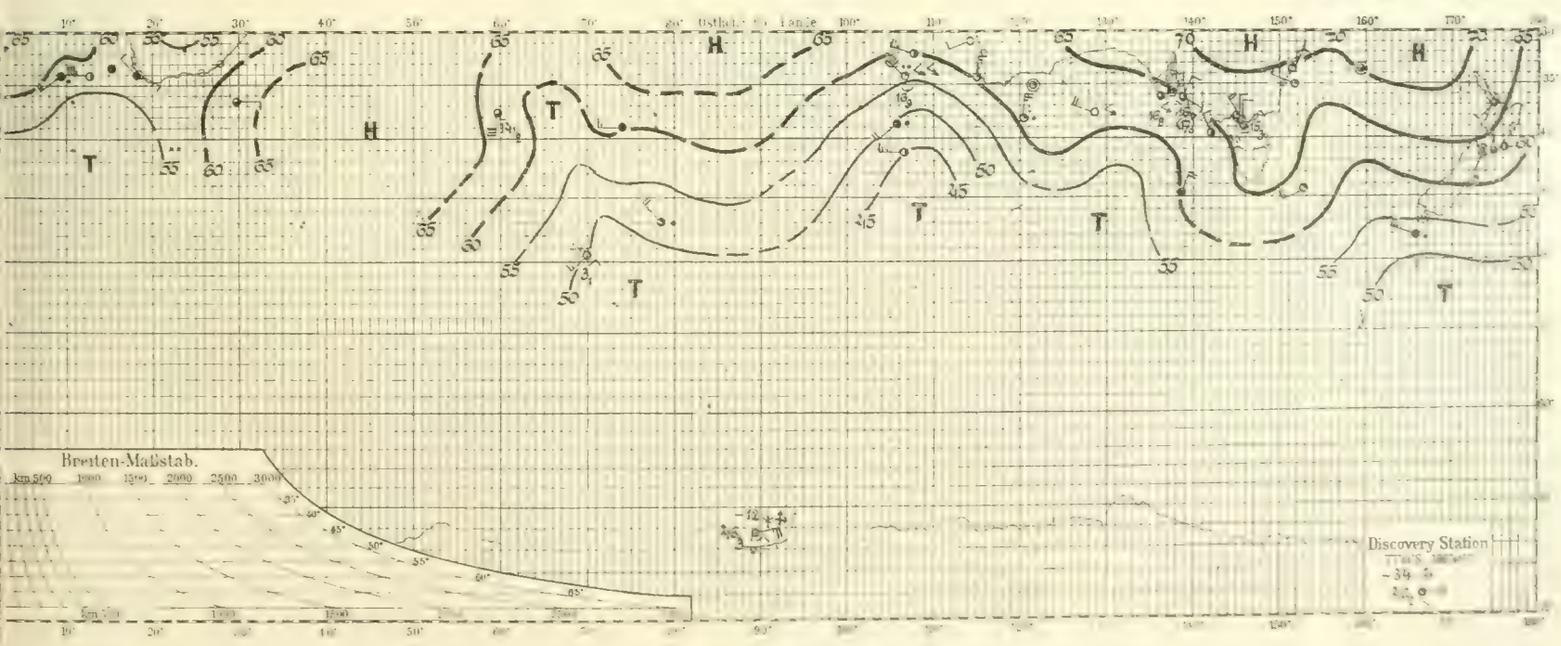

Nr. 292. 29. Mai 1902

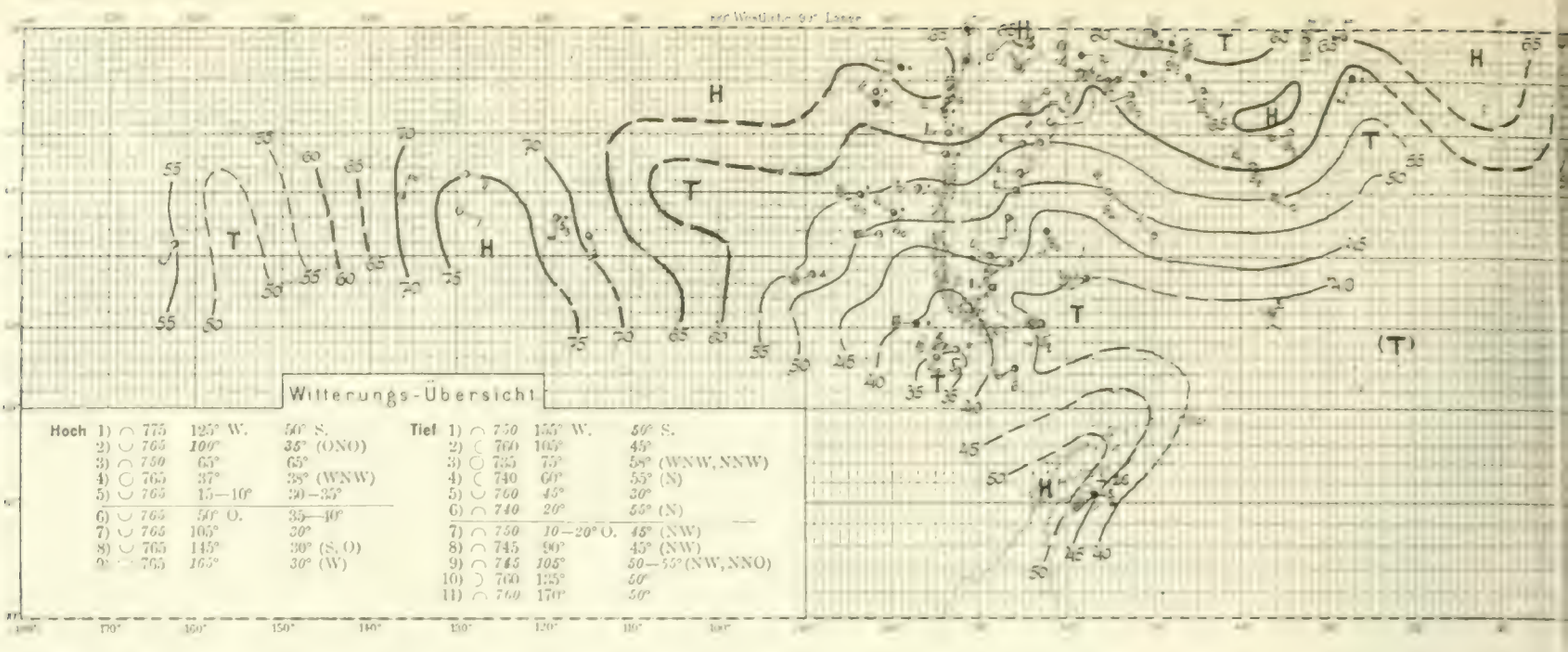

Nr. 293. 30. Mai 1902

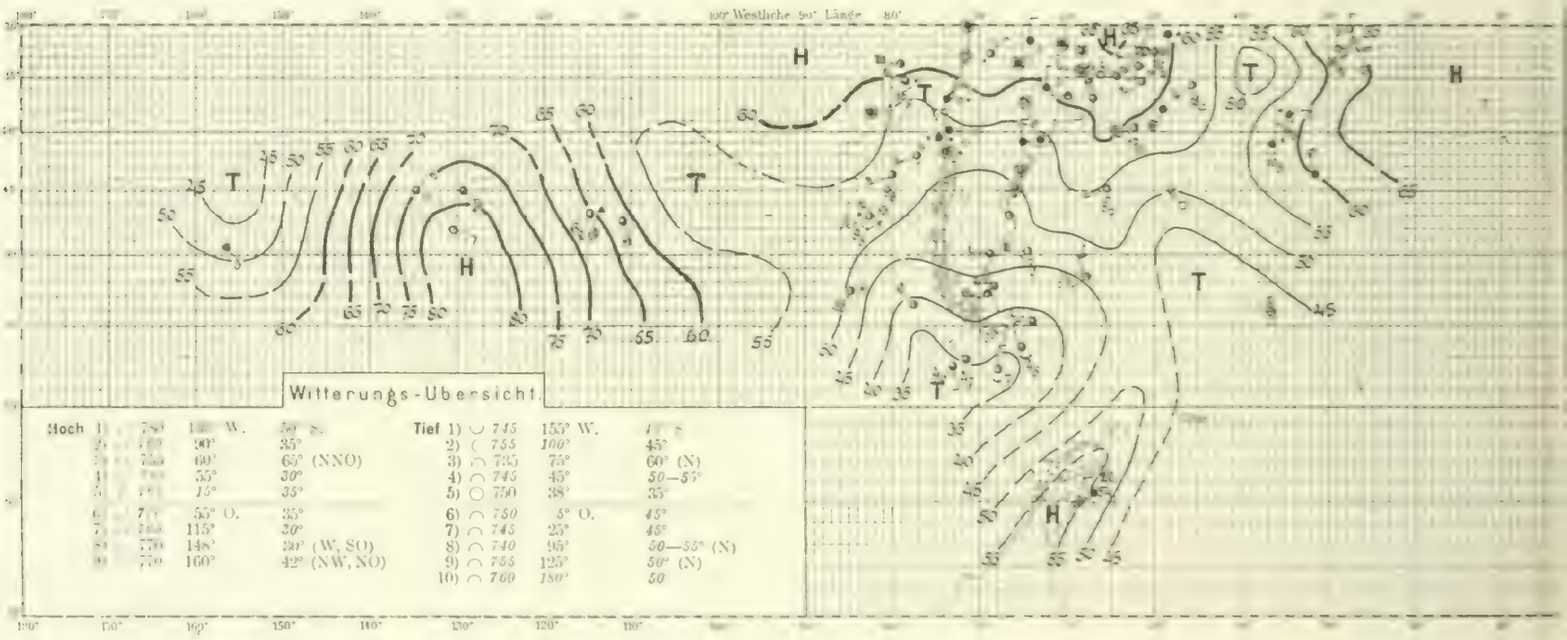

Nr. 294. 31. Mai 1902

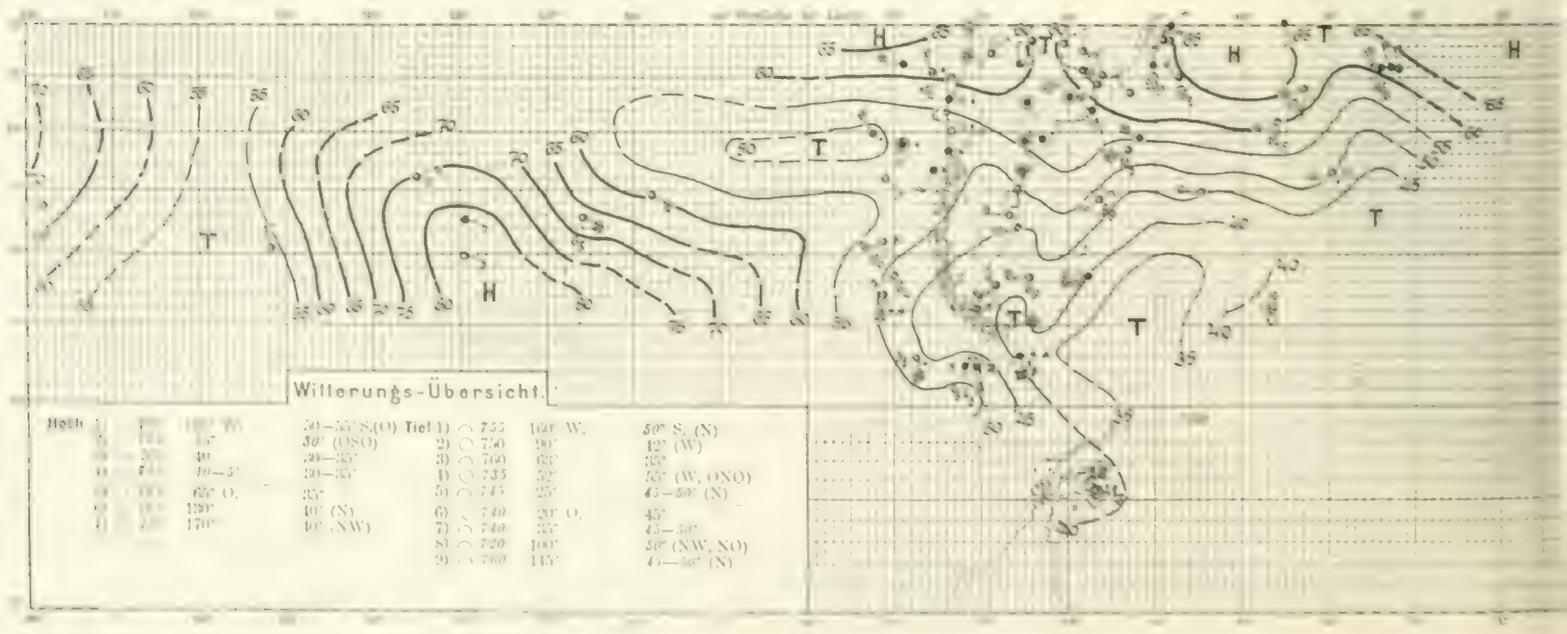

Nr. 292. 29. Mai 1902

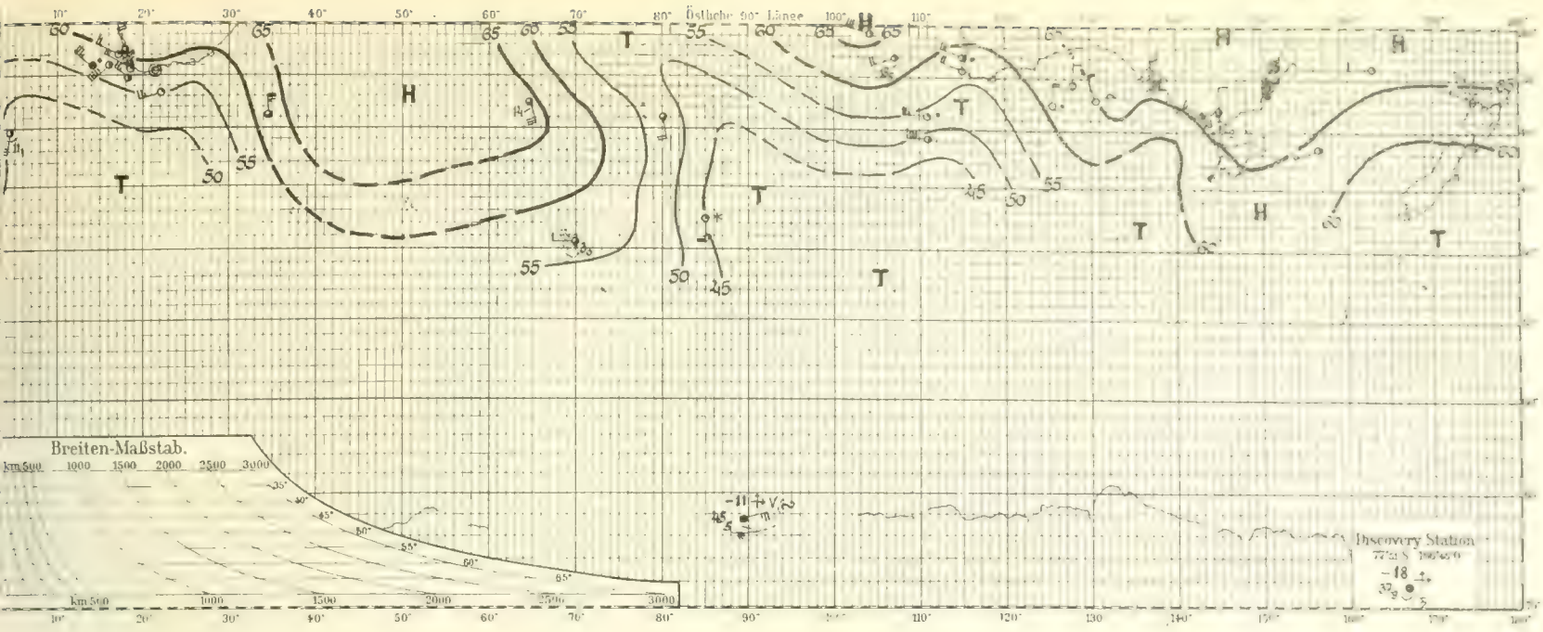

Nr. 293. 30. Mai 1902

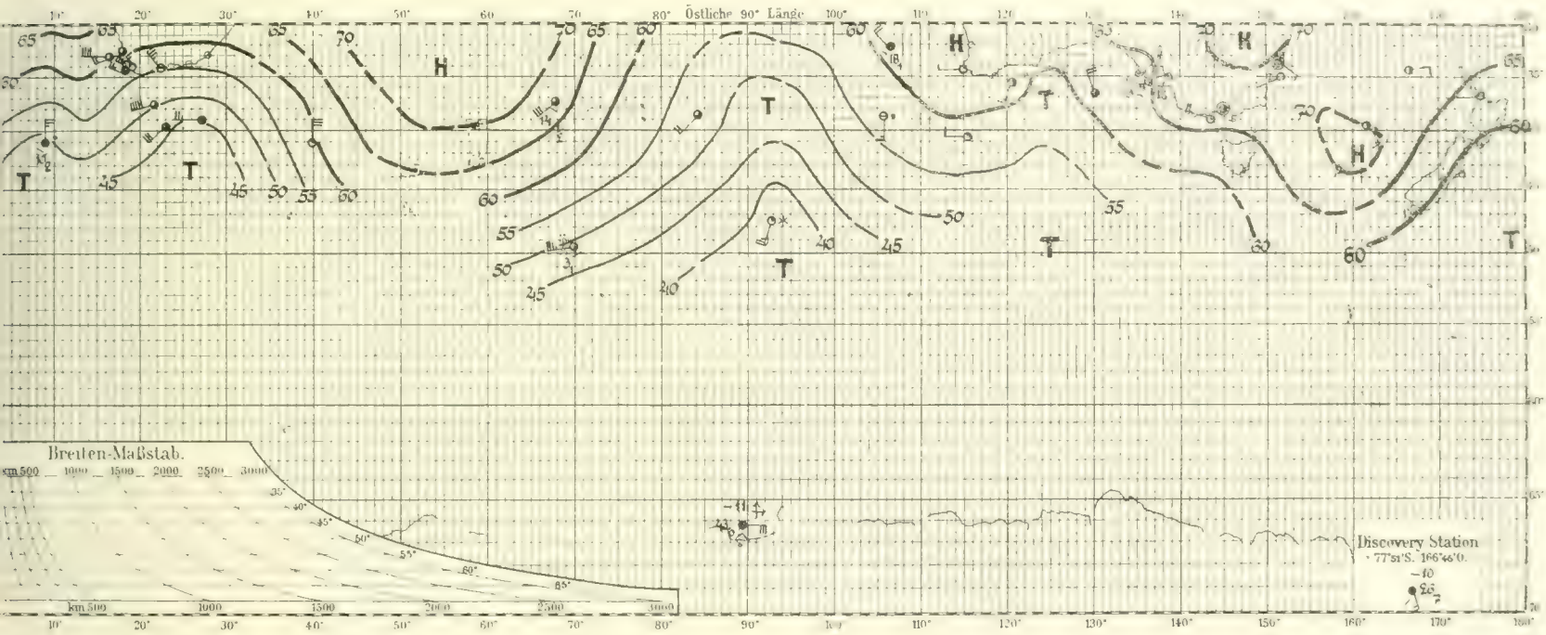

Nr. 294. 31. Mai 1902

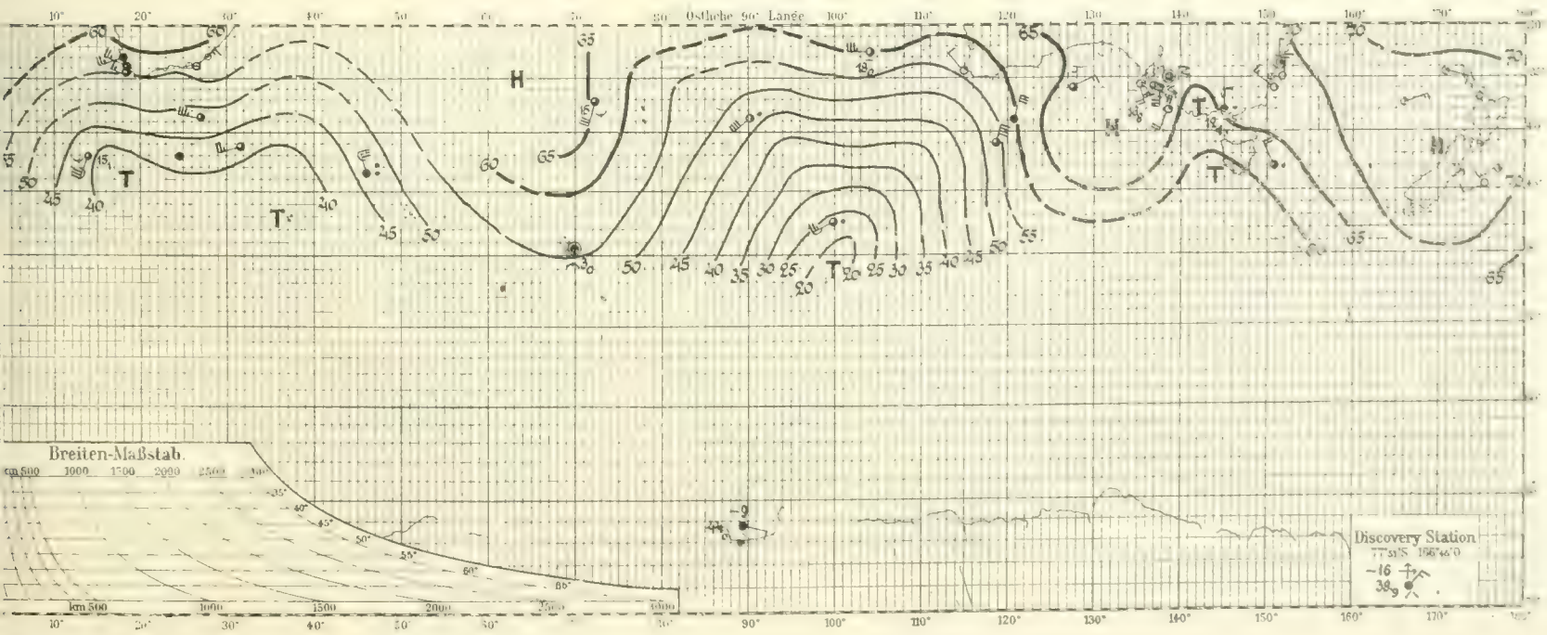

Nr. 295. 1. Juni 1902

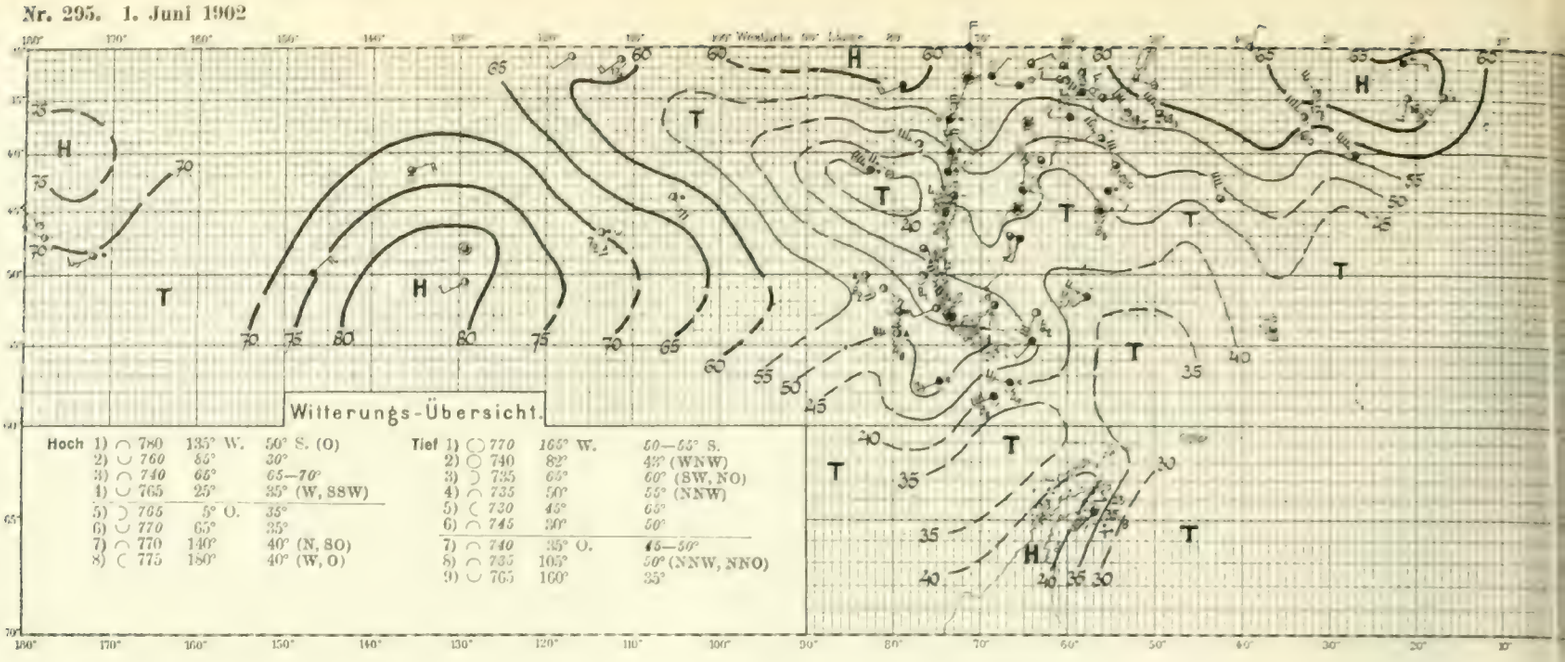

Nr. 296. 2. Juni 1902

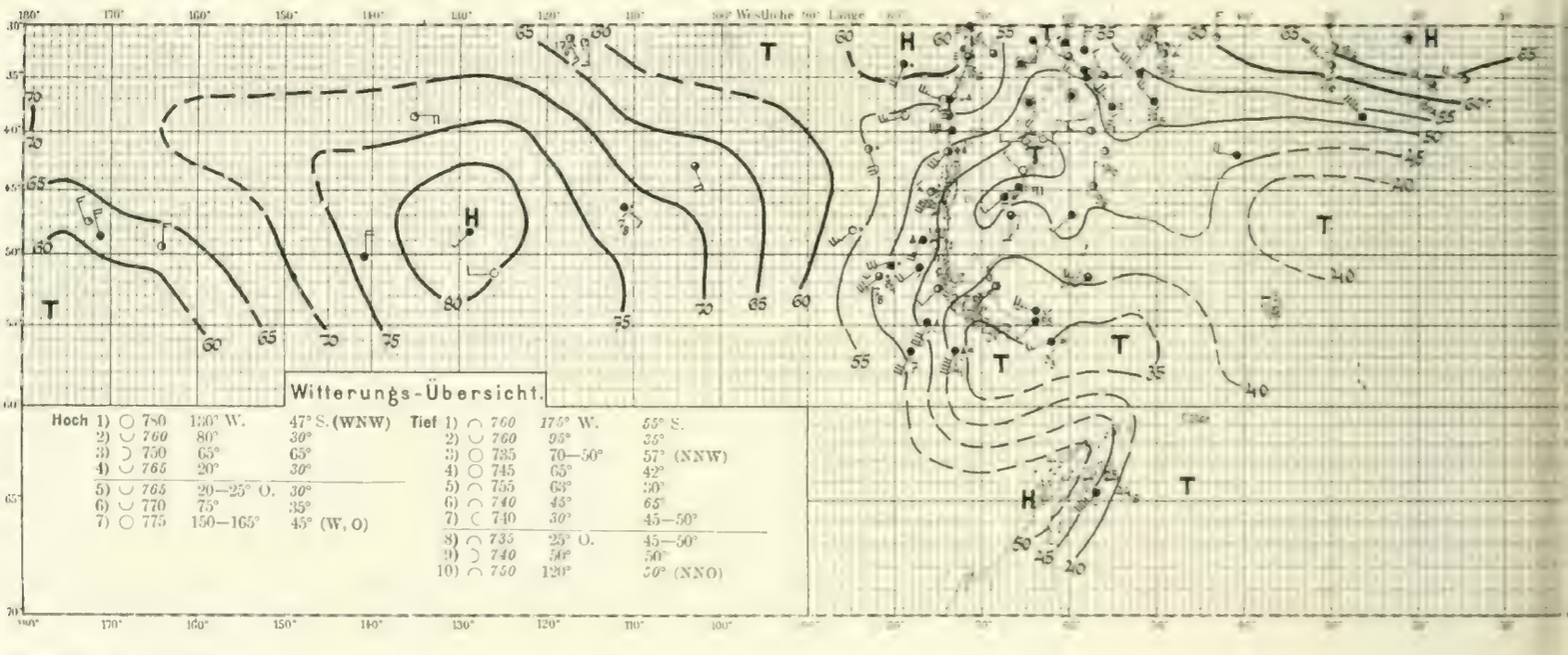

Nr. 297. 3. Juni 1902

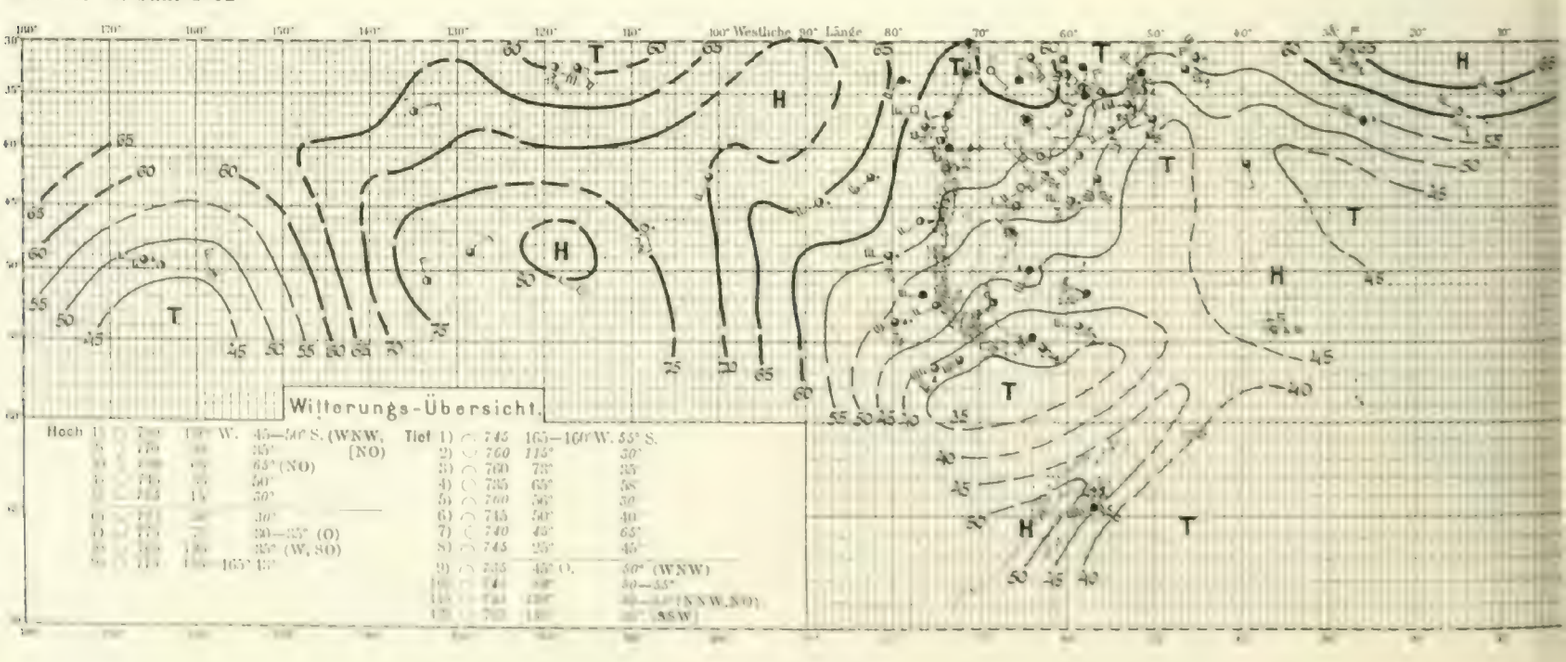

Nr. 295. 1. Juni 1902

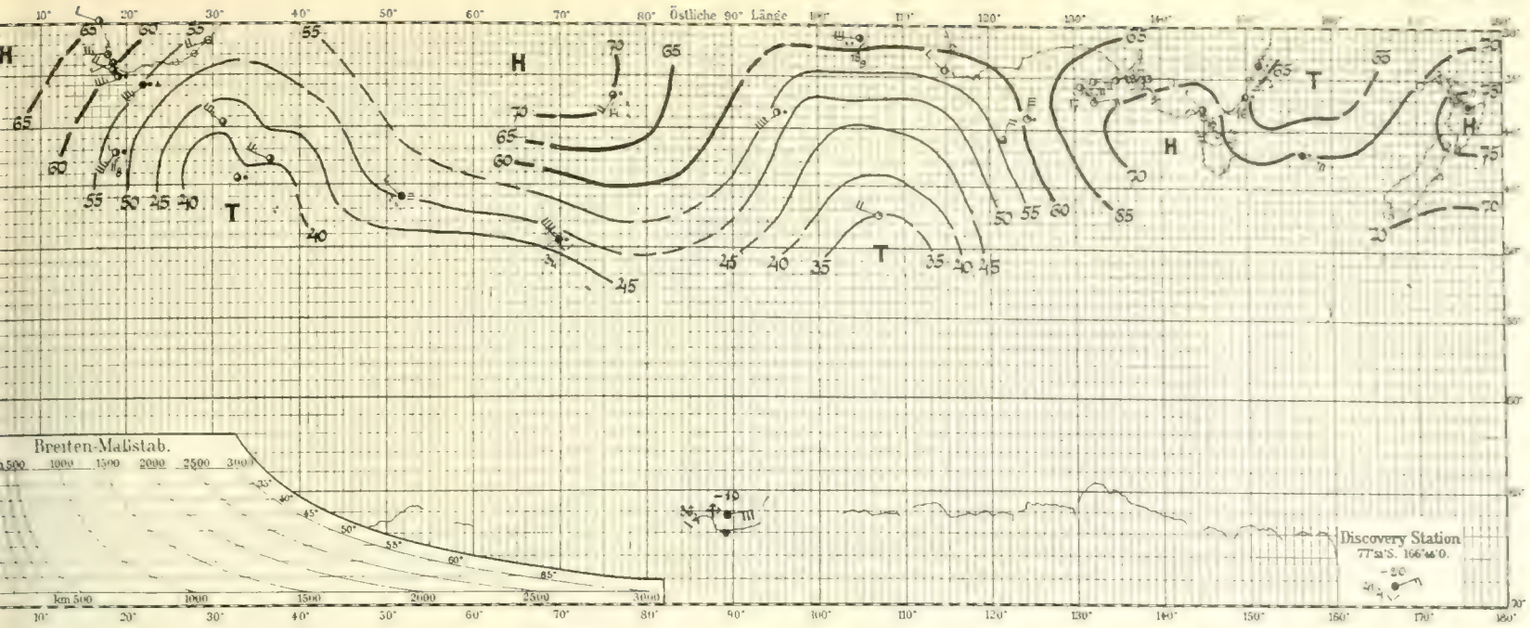

Nr. 296. 2. Juni 1902

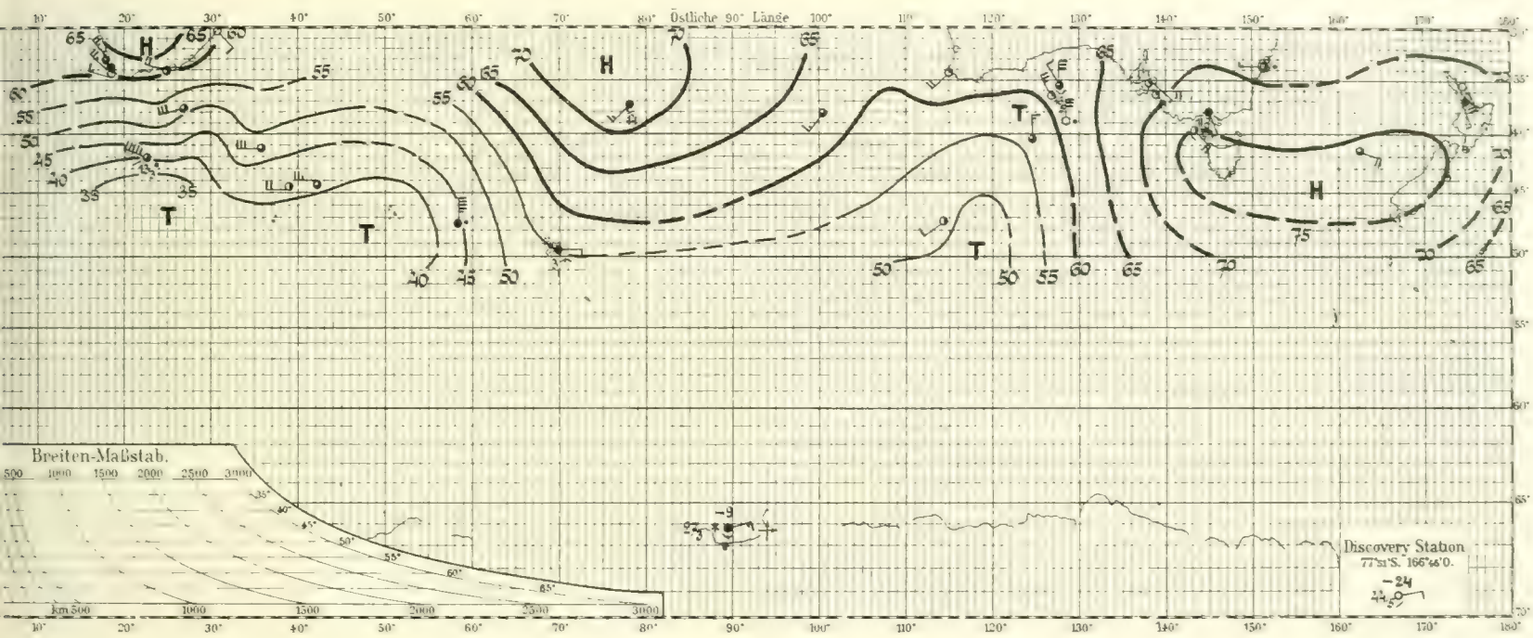

Nr. 297. 3. Juni 1902

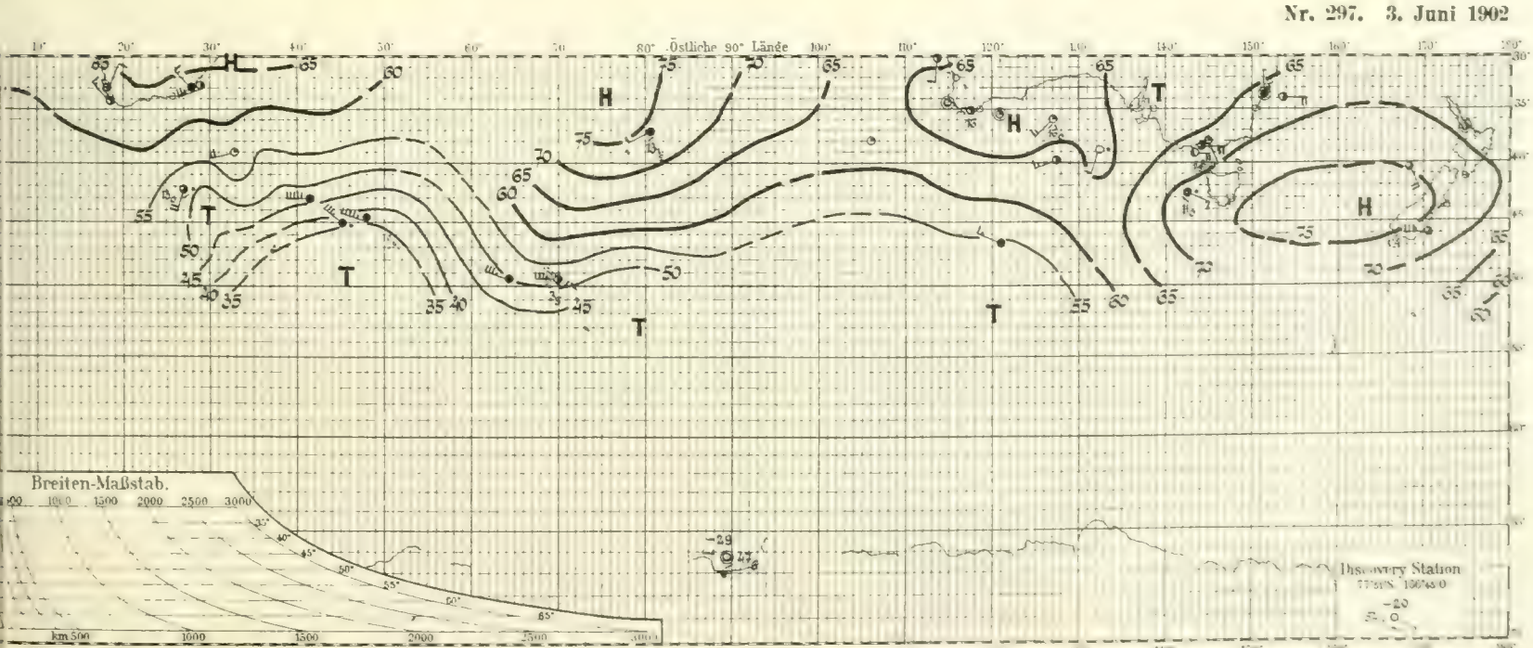

Nr. 298. 4. Juni 1902

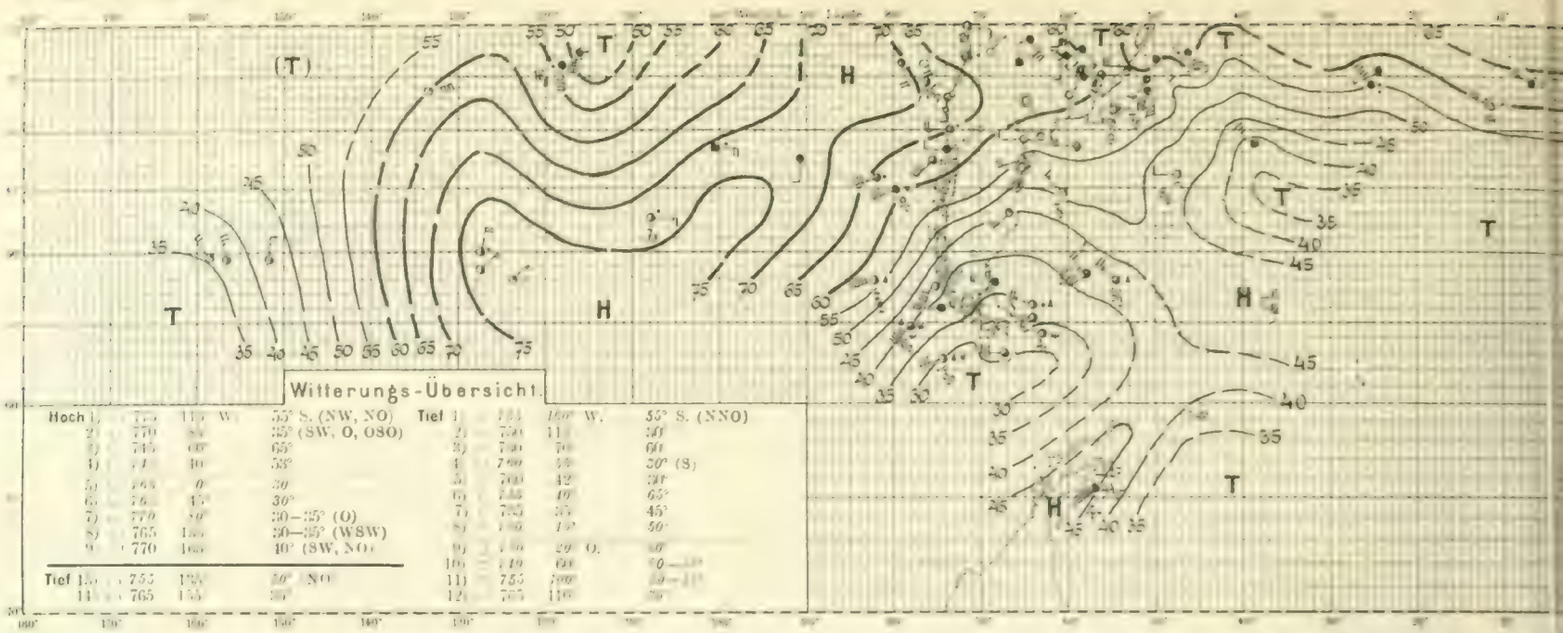

Nr. 299. 5. Juni 1902

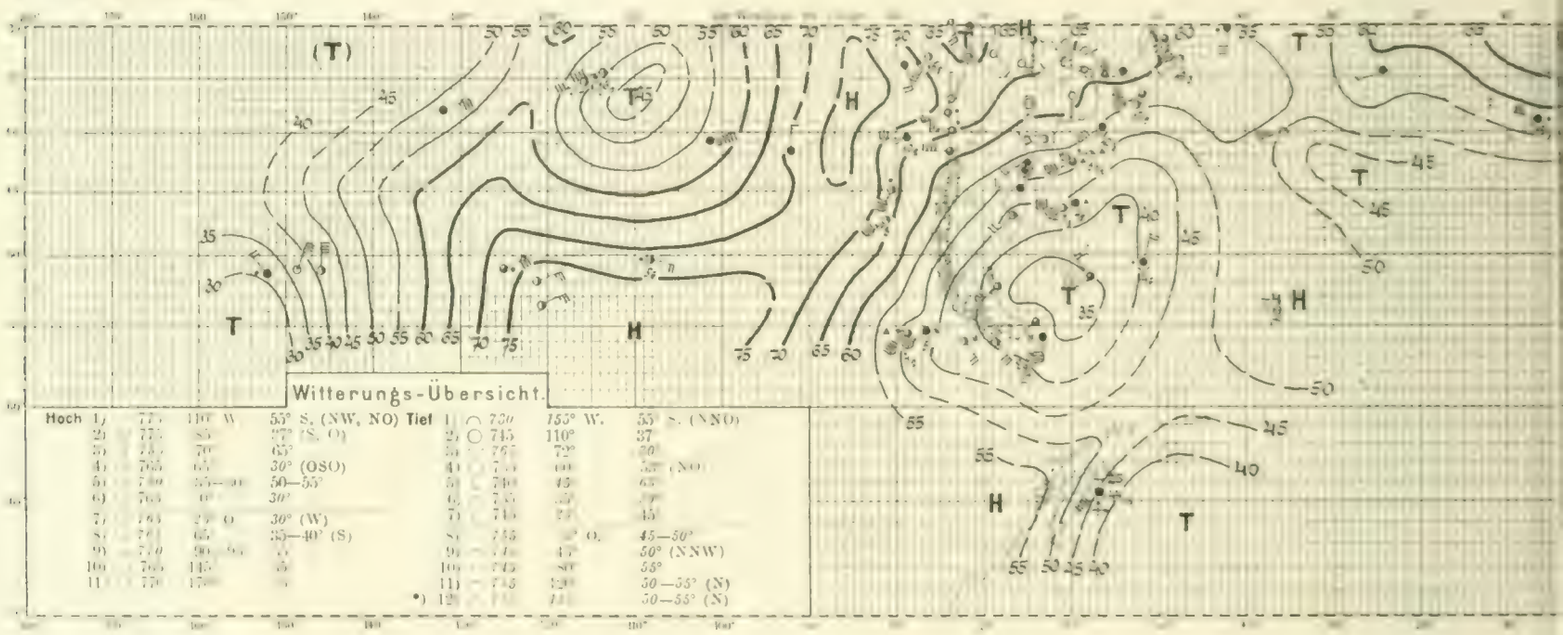

Nr. 300. 6. Juni 1902

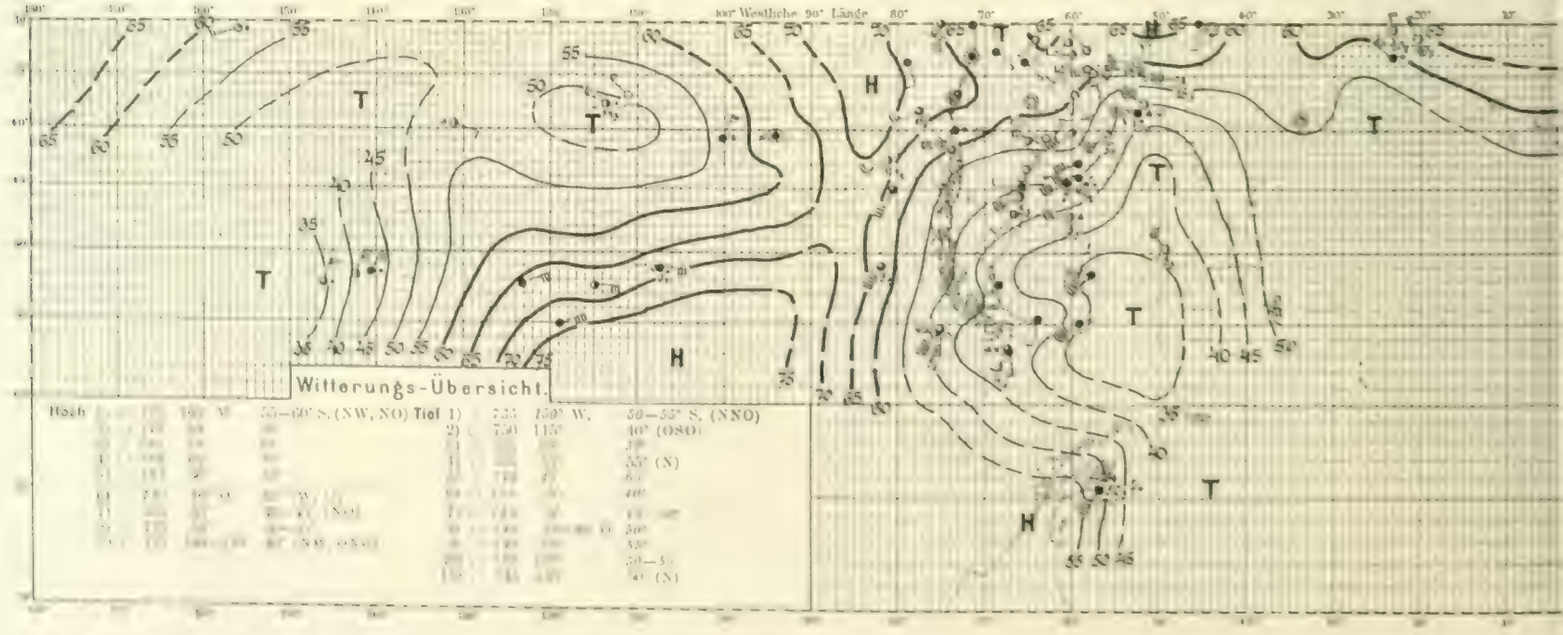

Nr. 298. 4. Juni 1902

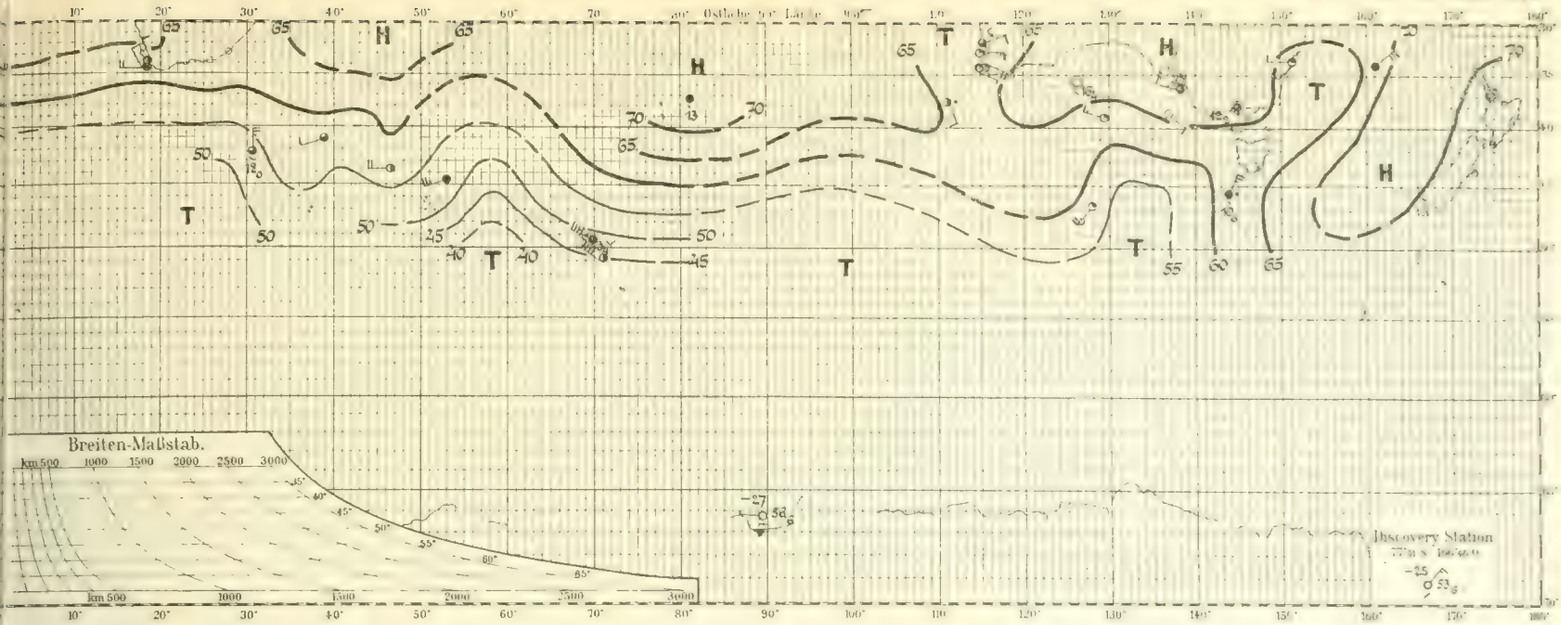

Nr. 299. 5. Juni 1902

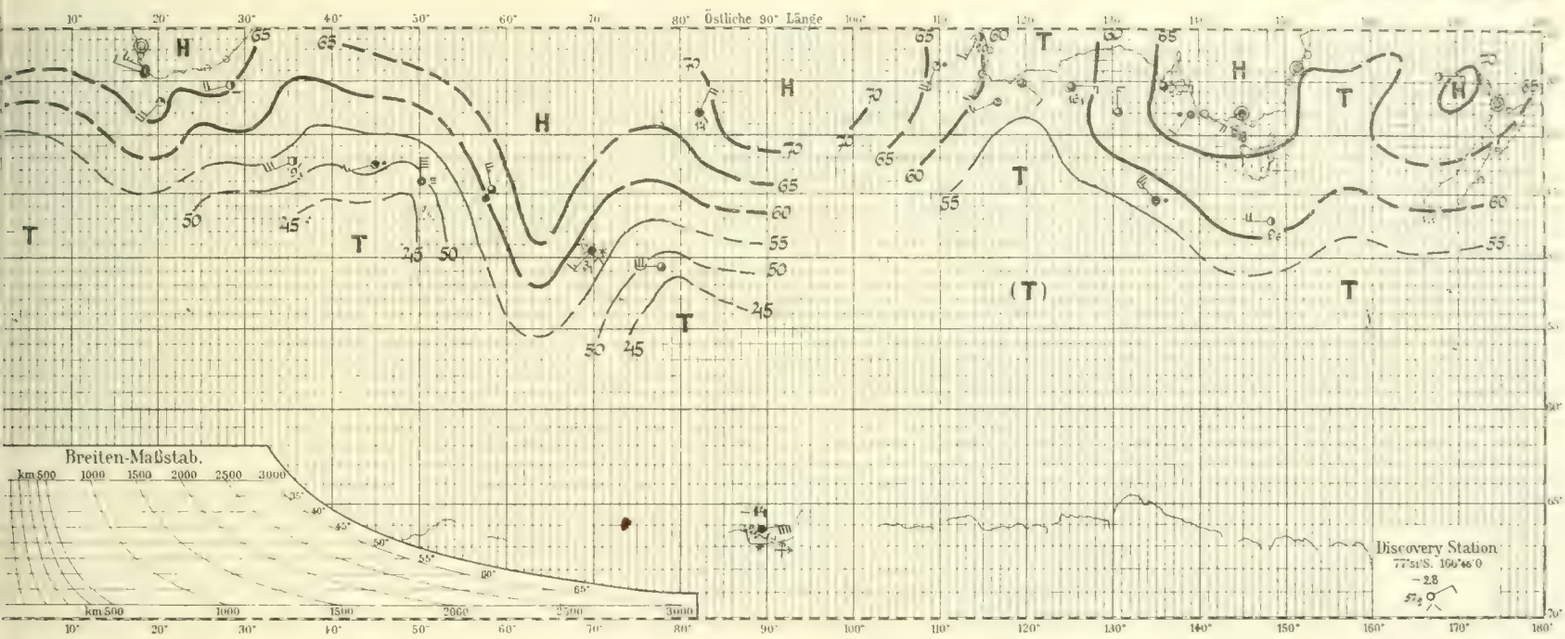

Nr. 300. 6. Juni 1902

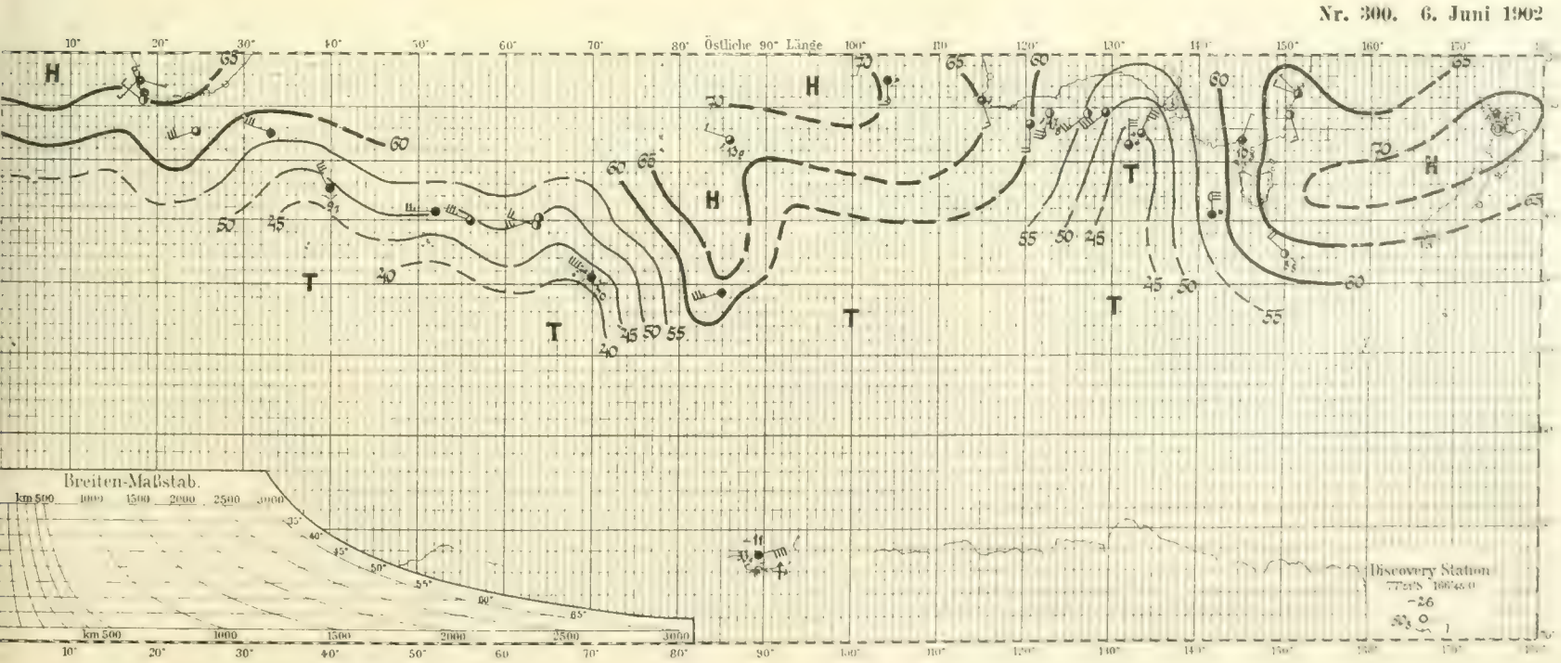

Nr. 301. 7. Juni 1902

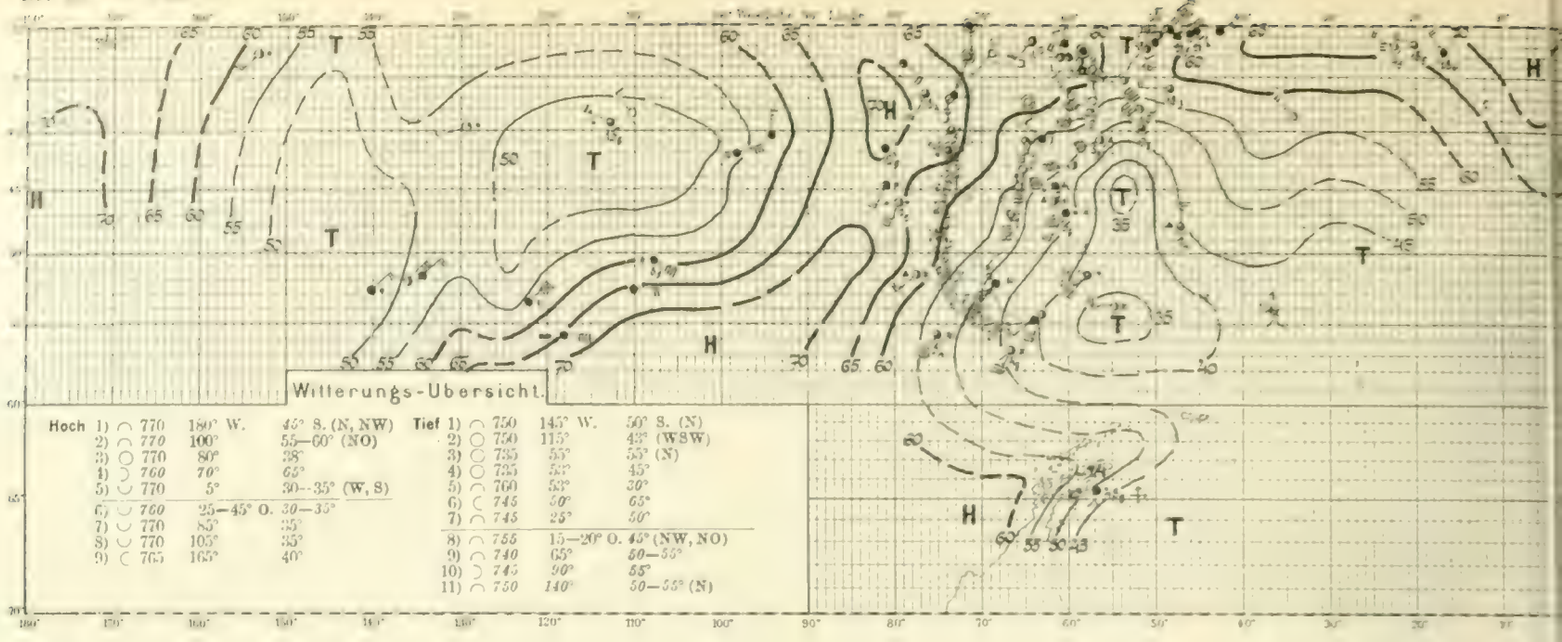

Hoch	1)	770	180° W.	45° S. (N, NW)	Tief 1)	750	145° W.	50° S. (N)
	2)	770	100°	55—60° (NO)	2)	750	115°	43° (WSW)
	3)	770	80°	38°	3)	735	55°	55° (N)
	4)	760	70°	65°	4)	735	55°	45°
	5)	770	5°	30—35° (W, S)	5)	760	53°	30°
	6)	760	25—45° O.	30—35°	6)	745	30°	65°
	7)	770	85°	35°	7)	745	25°	50°
	8)	770	105°	35°	8)	755	15—20° O.	45° (NW, NO)
	9)	765	165°	40°	9)	740	65°	50—55°
					10)	745	90°	55°
					11)	750	140°	50—55° (N)

Nr. 302. 8. Juni 1902

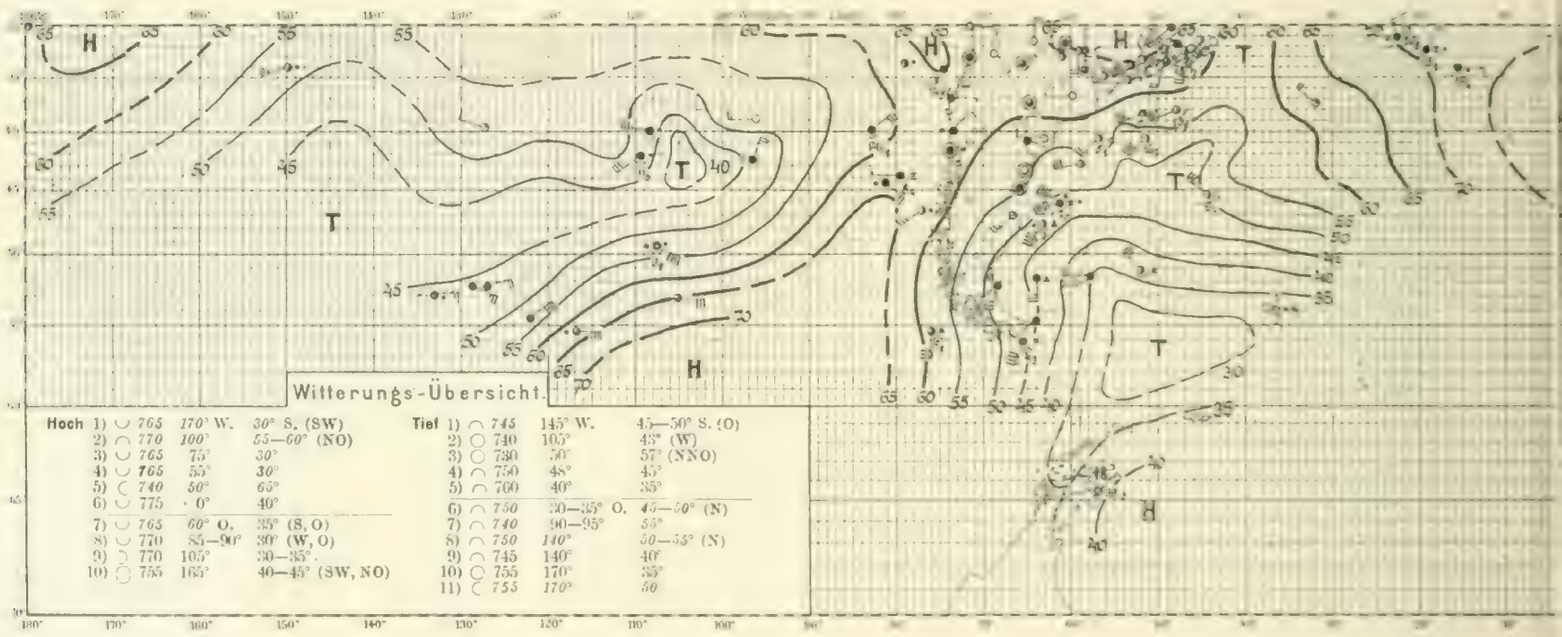

Hoch	1)	765	170° W.	30° S. (SW)	Tief 1)	745	145° W.	45—50° S. (O)
	2)	770	100°	55—60° (NO)	2)	740	105°	43° (W)
	3)	765	75°	30°	3)	730	50°	57° (NNO)
	4)	765	55°	30°	4)	750	48°	45°
	5)	740	50°	65°	5)	760	40°	35°
	6)	775	0°	40°	6)	750	30—35° O.	45—50° (N)
	7)	765	60° O.	35° (S, O)	7)	740	90—95°	55°
	8)	770	85—90°	30° (W, O)	8)	750	140°	50—55° (N)
	9)	770	105°	30—35°	9)	745	140°	40°
	10)	755	165°	40—45° (SW, NO)	10)	755	170°	35°
					11)	755	170°	50°

Nr. 303. 9. Juni 1902

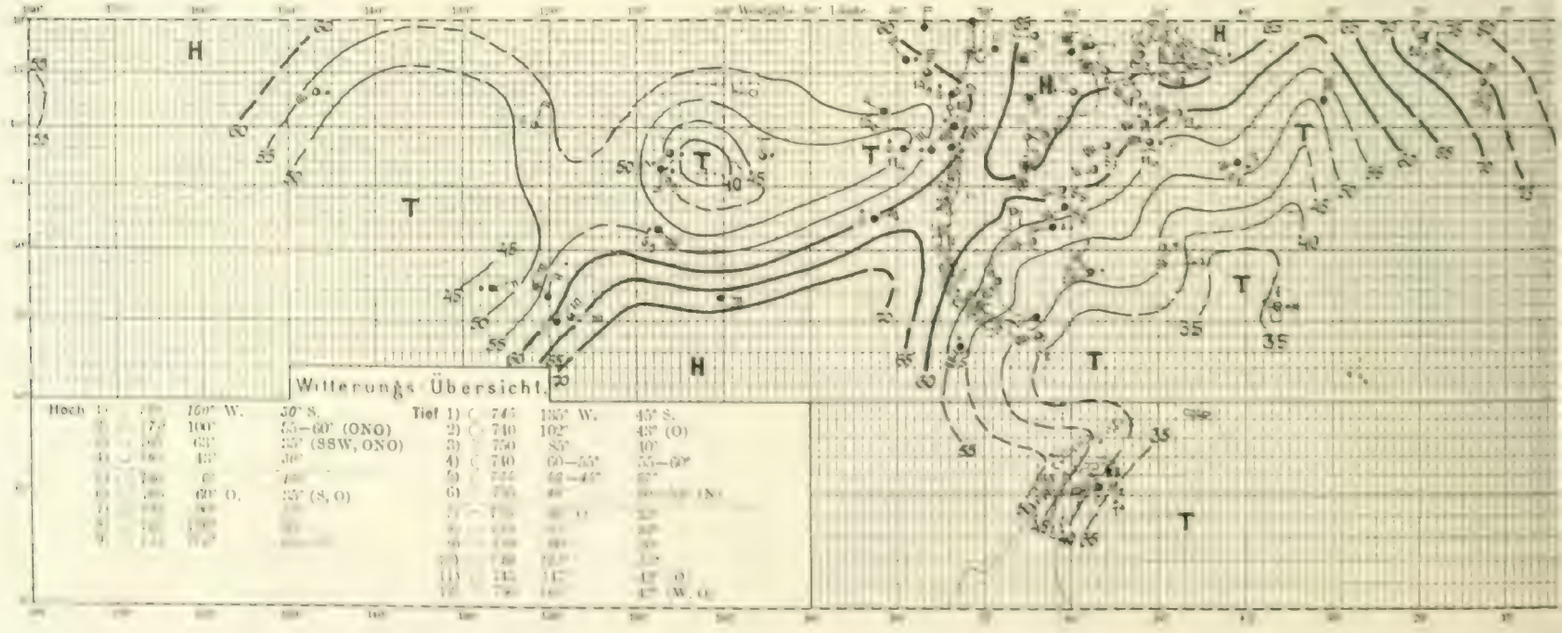

Hoch			160° W.	50° S.	Tief 1)	745	135° W.	45° S.
		770	100°	55—60° (ONO)	2)	740	102°	43° (O)
			62°	35° (SSW, ONO)	3)	750	85°	40°
			45°	30°	4)	740	60—55°	55—60°
			0°	40°	5)	735	60—45°	60°
			60° O.	35° (S, O)	6)	755	40°	45° (NO)
					7)	750	30° O.	35°
					8)	740	90°	35°
					9)	740	120°	45°
					10)	740	140°	45° O.
					11)	745	145°	45° W. O.

Nr. 301. 7. Juni 1902

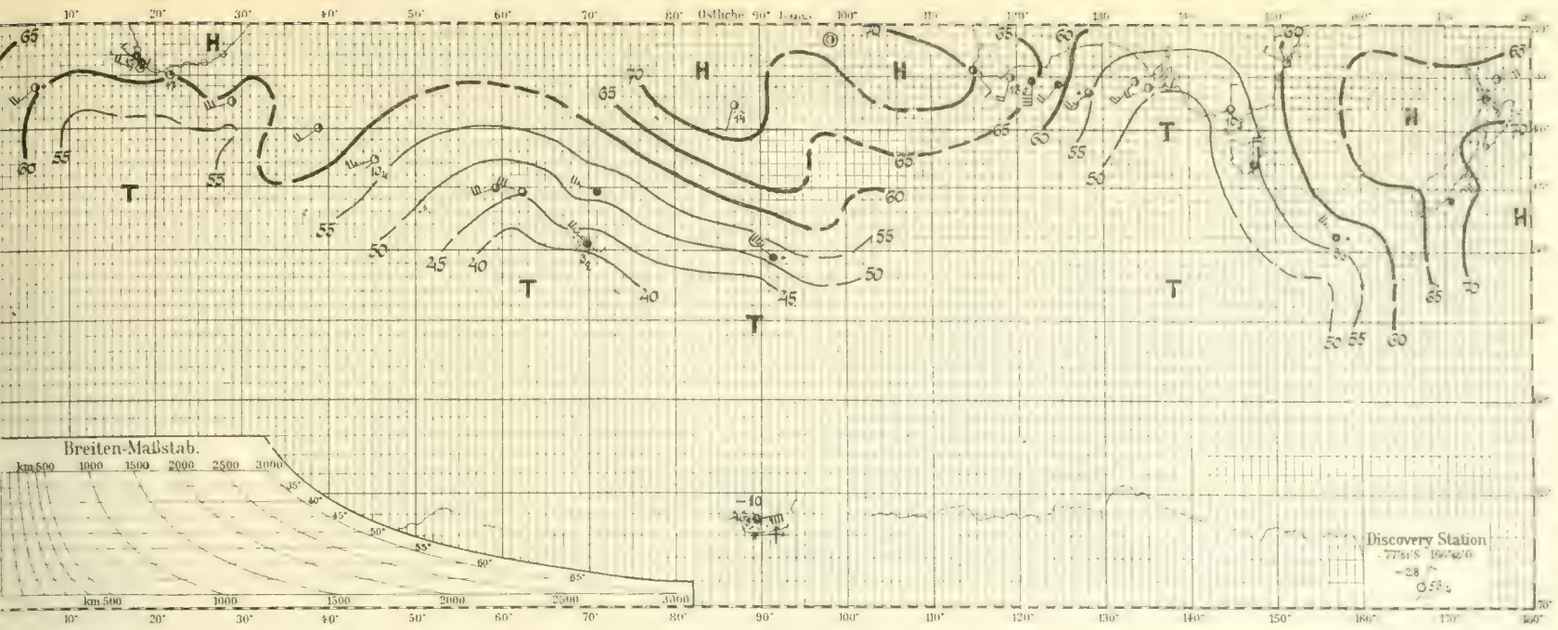

Nr. 302. 8. Juni 1902

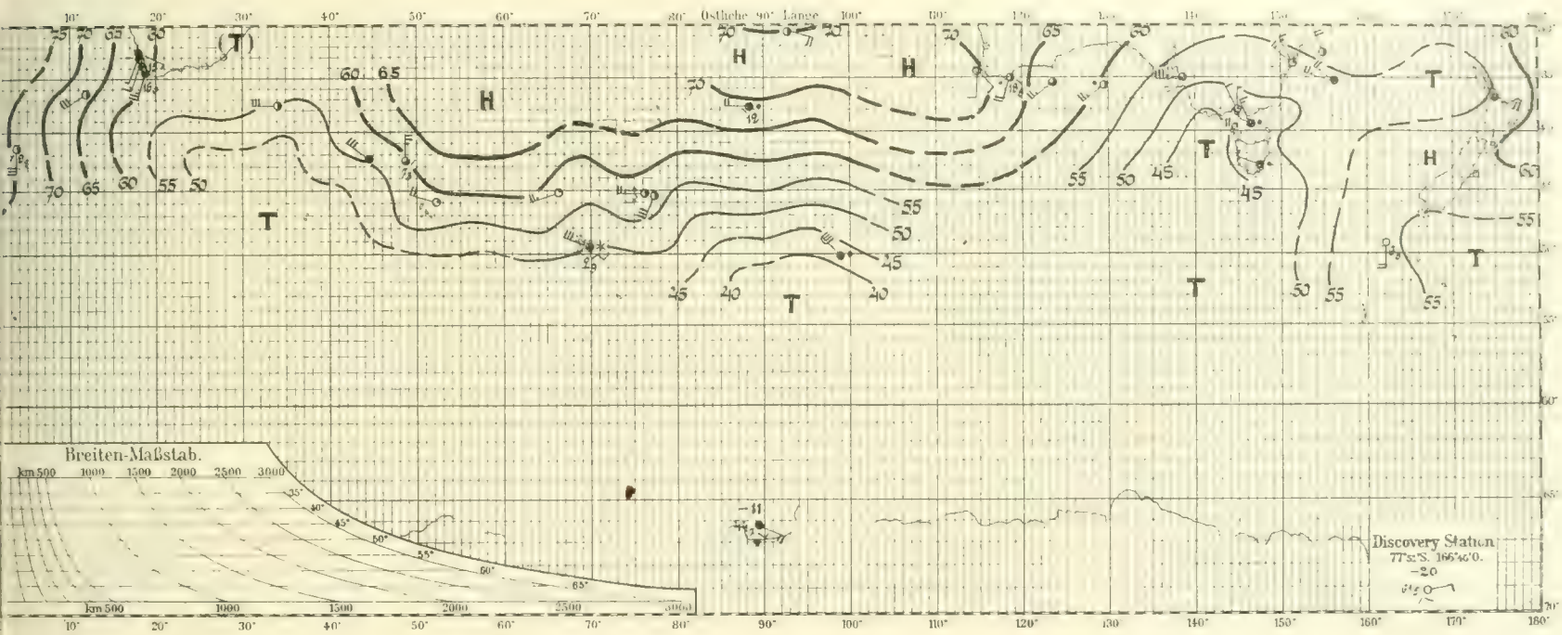

Nr. 303. 9. Juni 1902

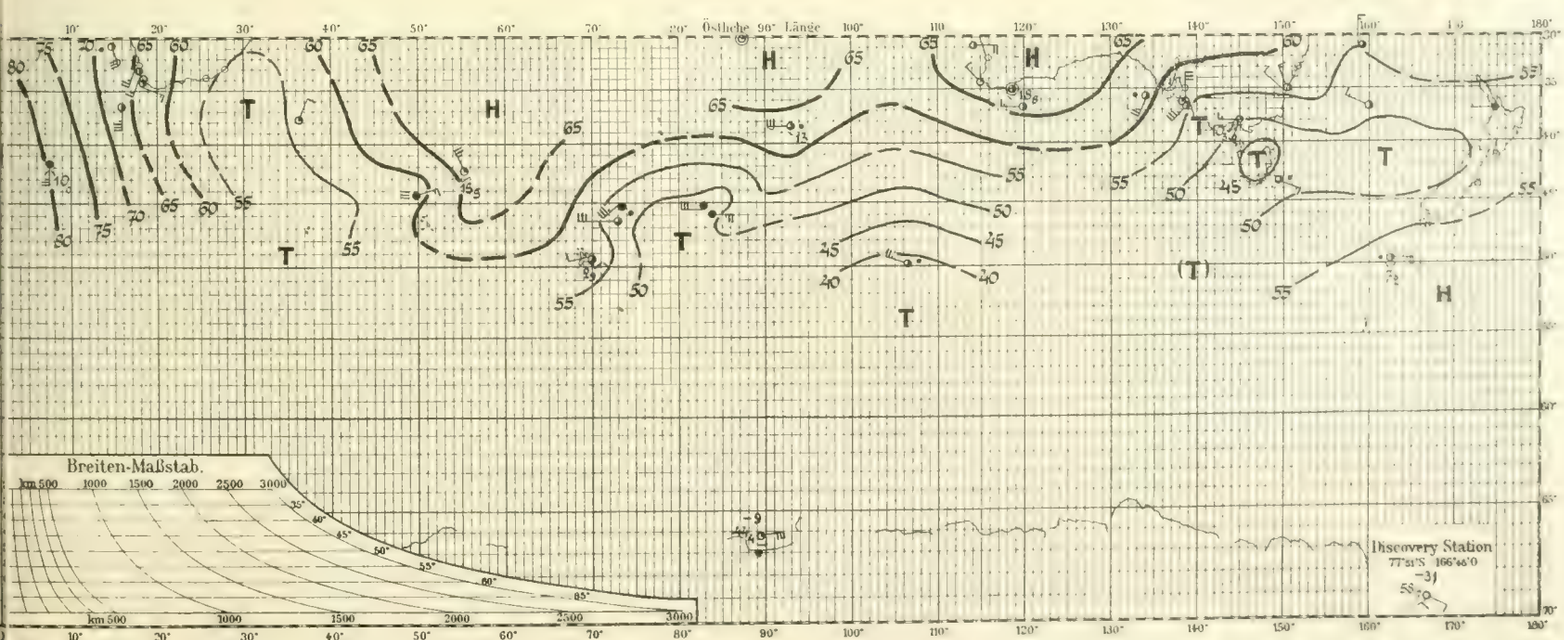

Nr. 304. 10. Juni 1902

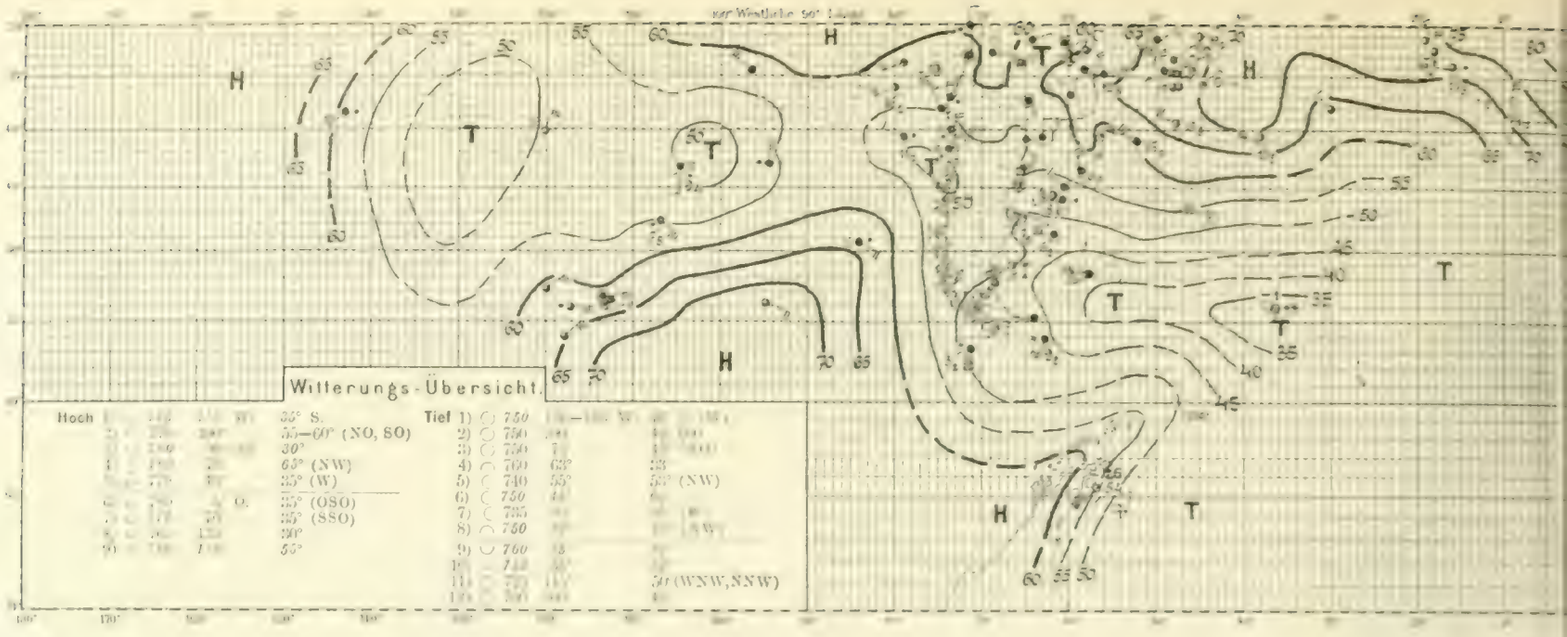

Nr. 305. 11. Juni 1902

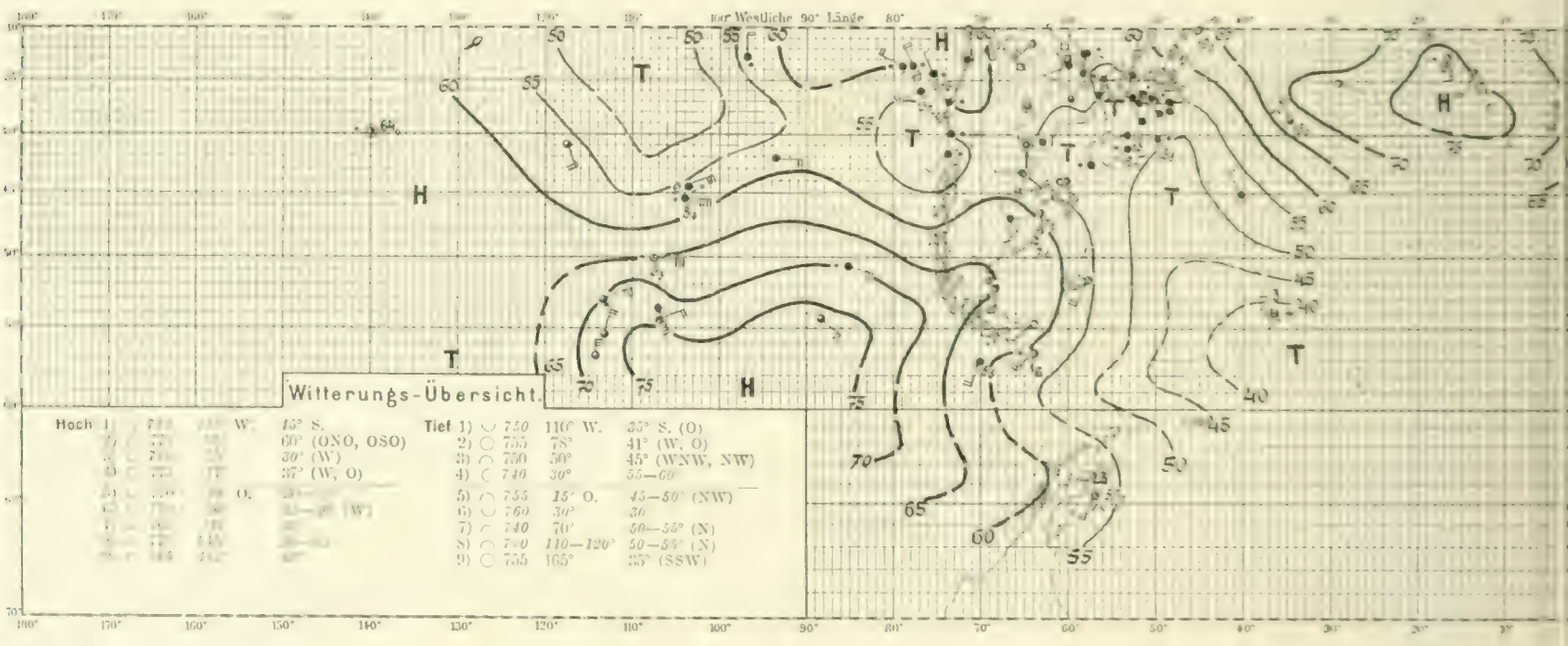

Nr. 306. 12. Juni 1902

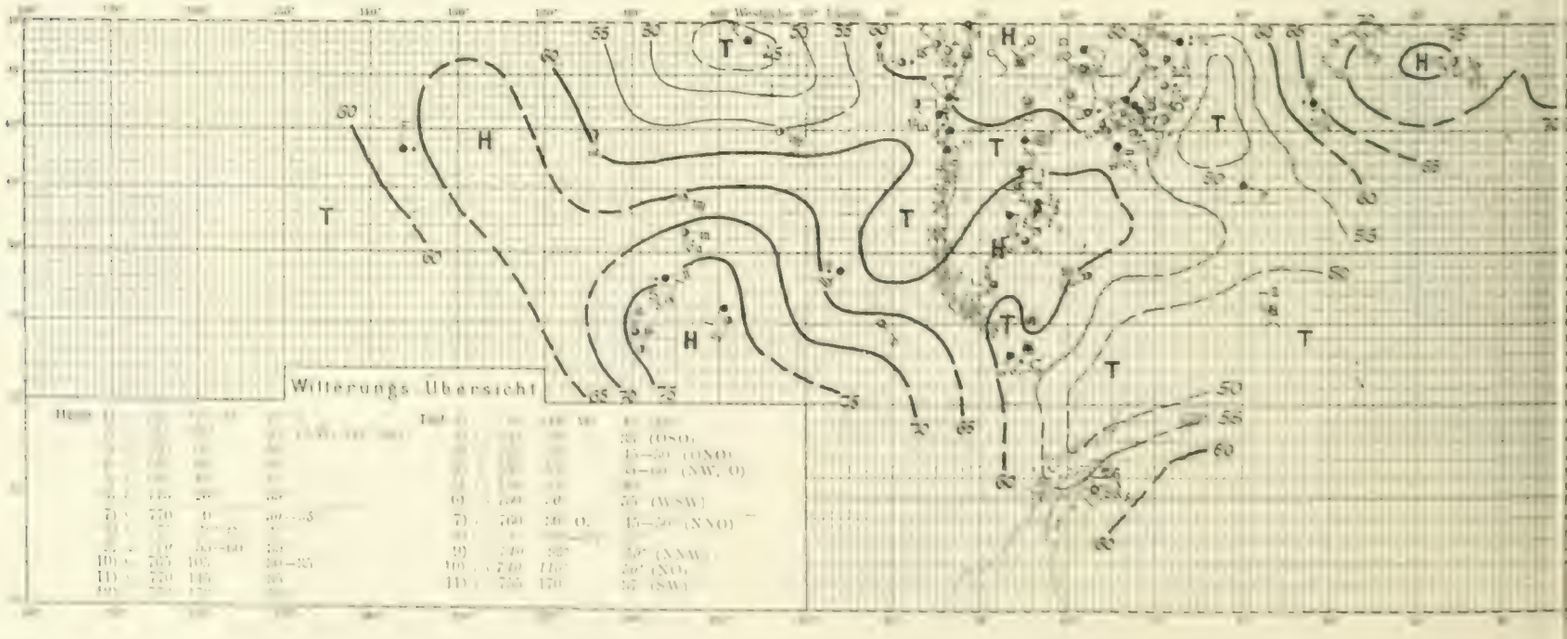

Nr. 304. 10. Juni 1902

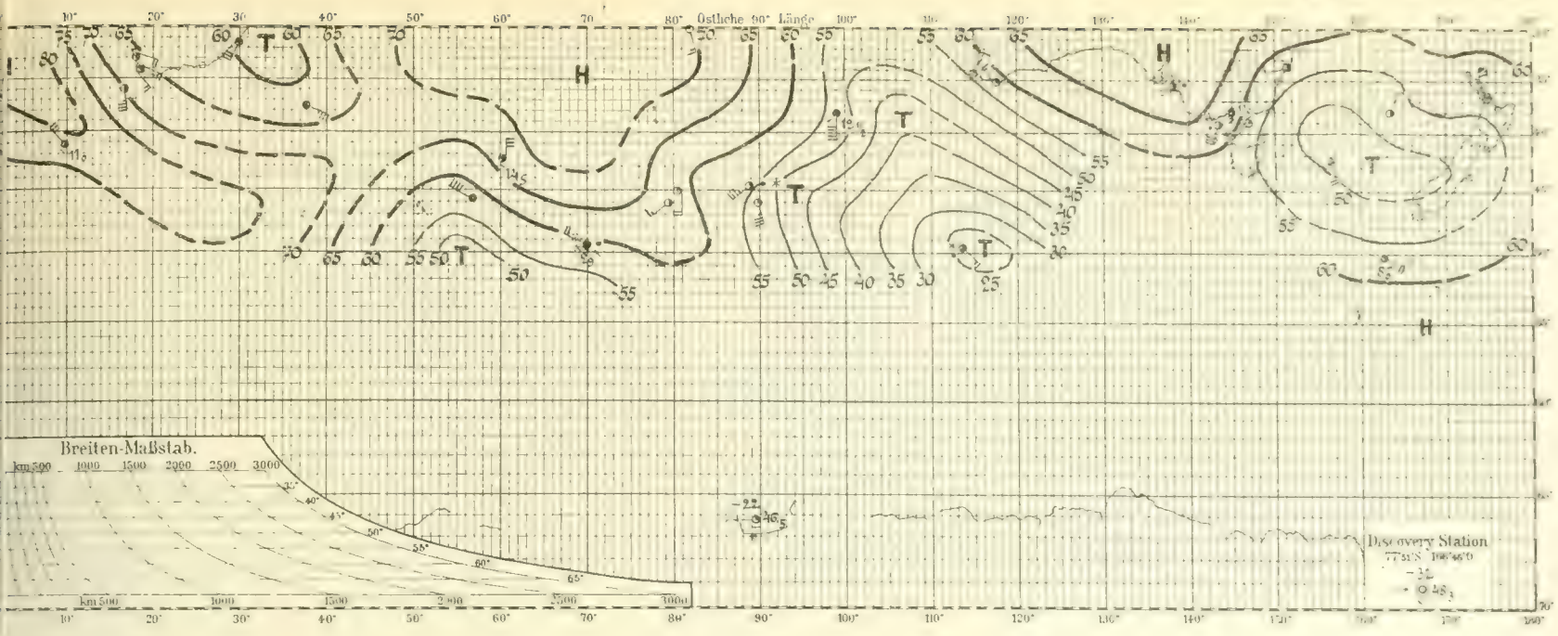

Nr. 305. 11. Juni 1902

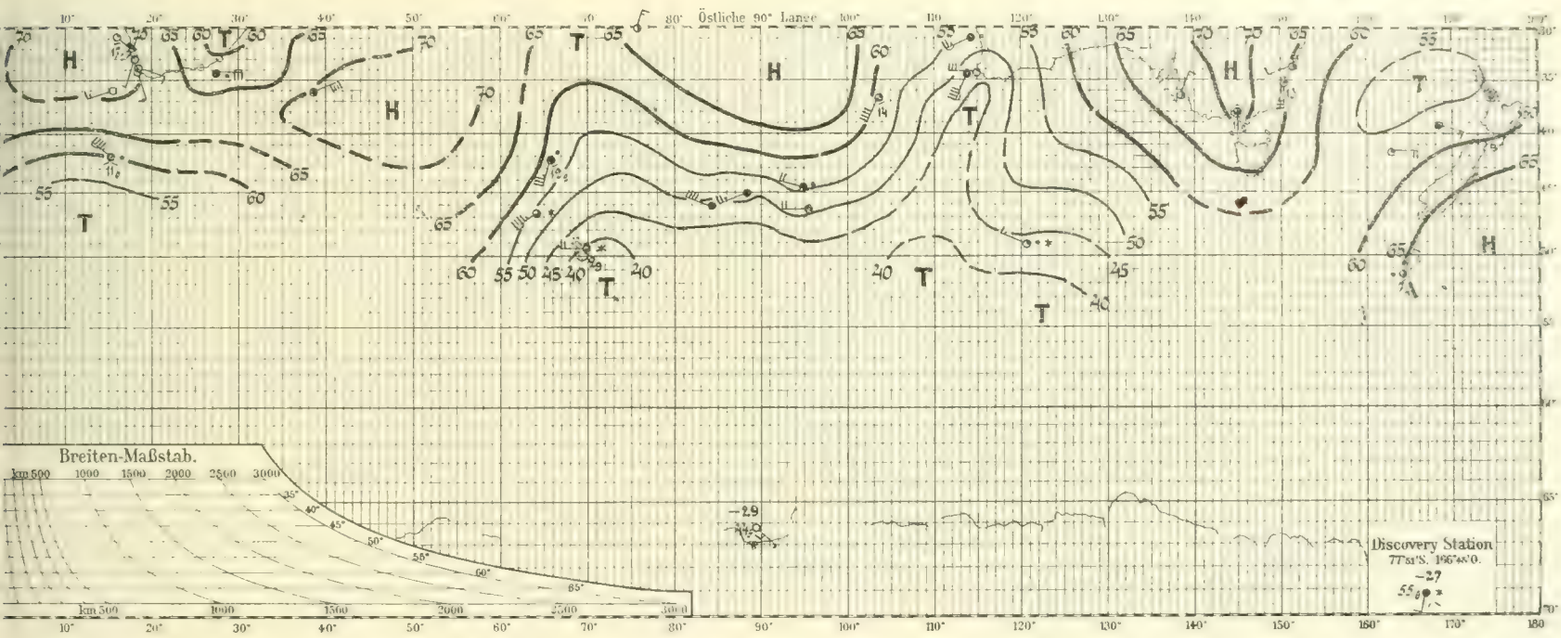

Nr. 306. 12. Juni 1902

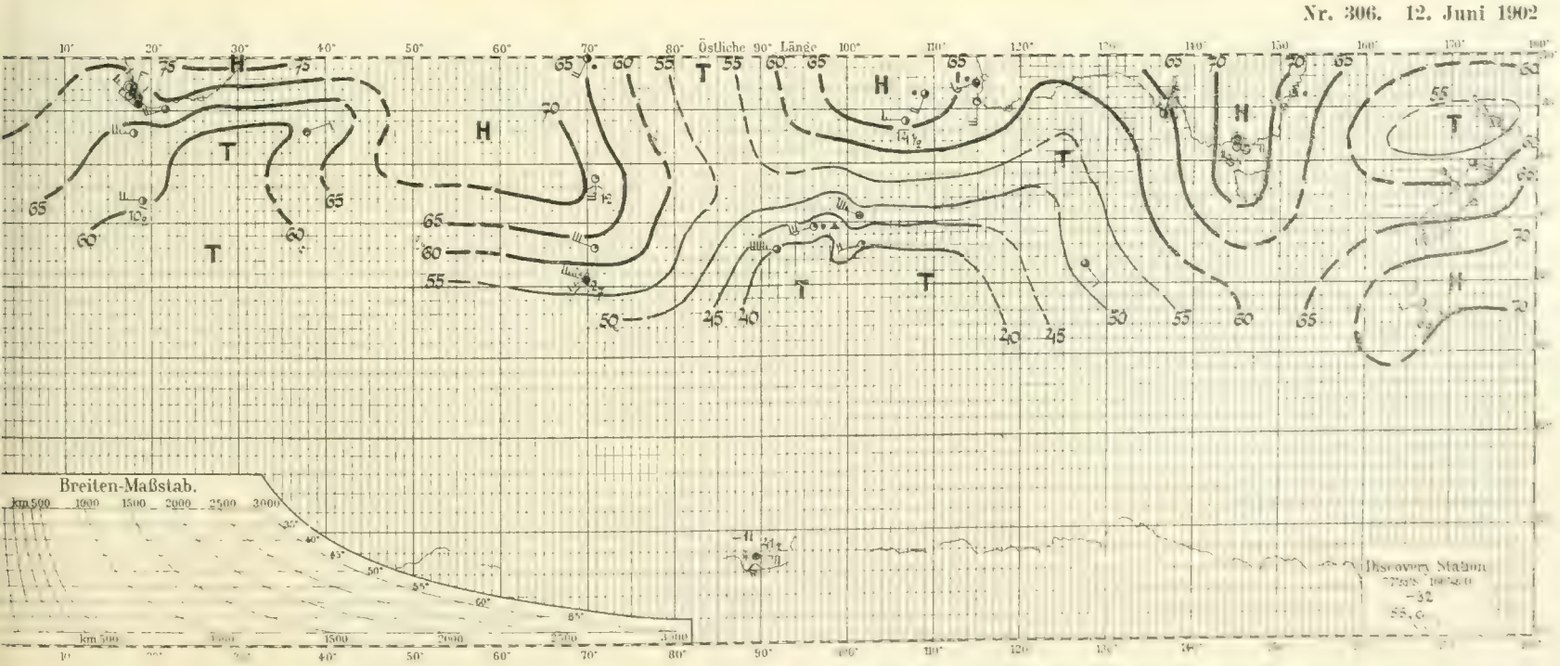

Nr. 307. 13. Juni 1902

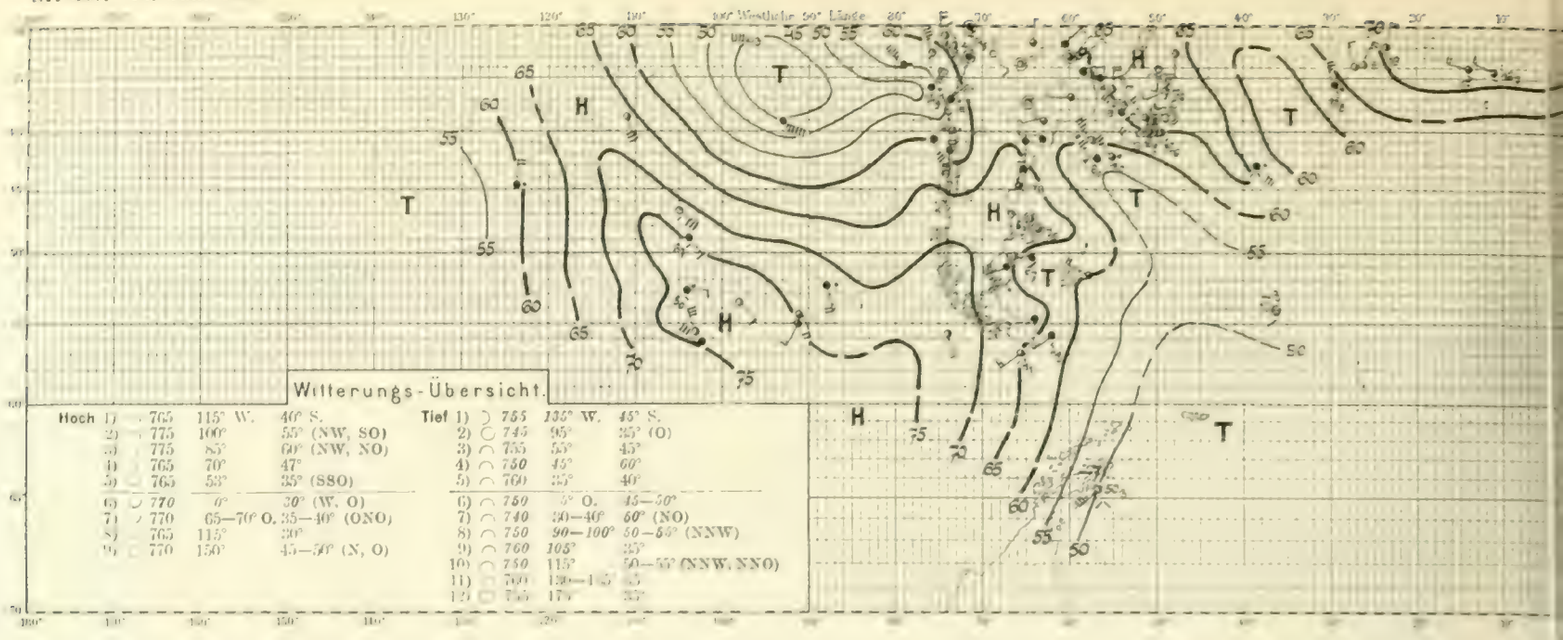

Nr. 308. 14. Juni 1902

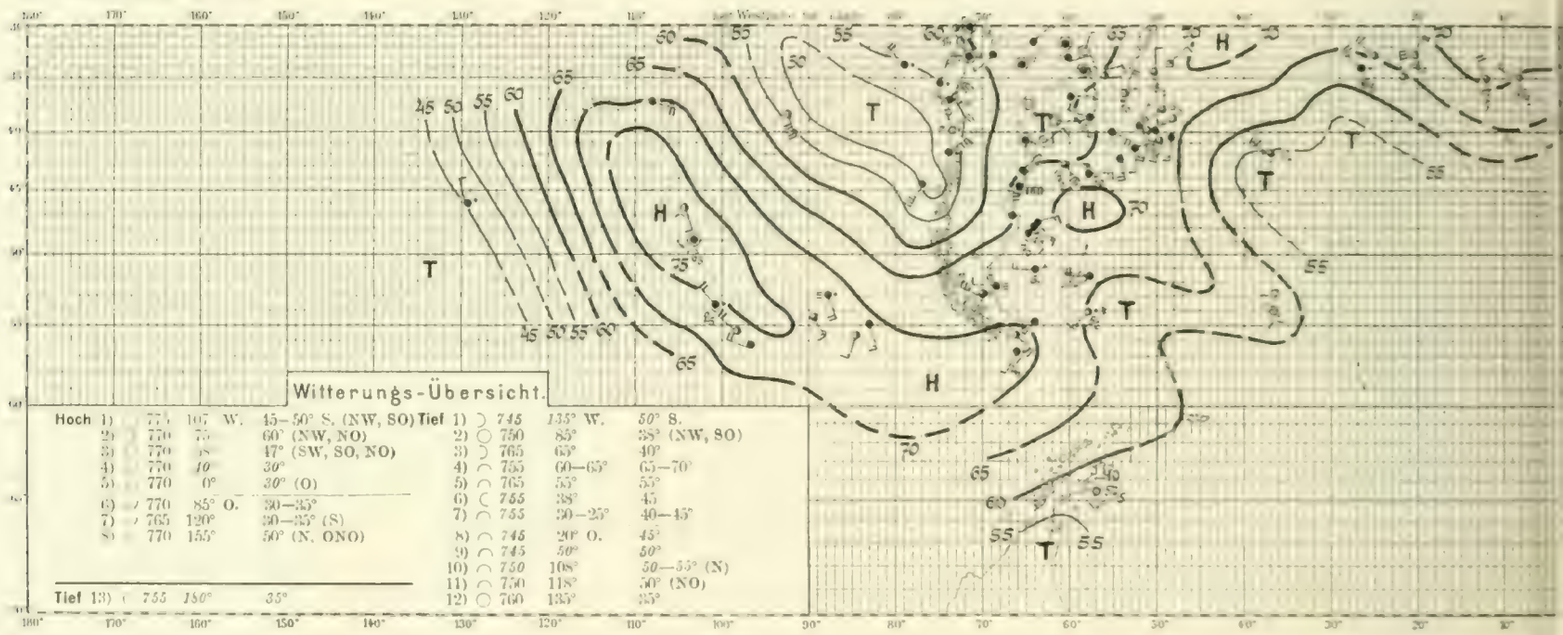

Nr. 309. 15. Juni 1902

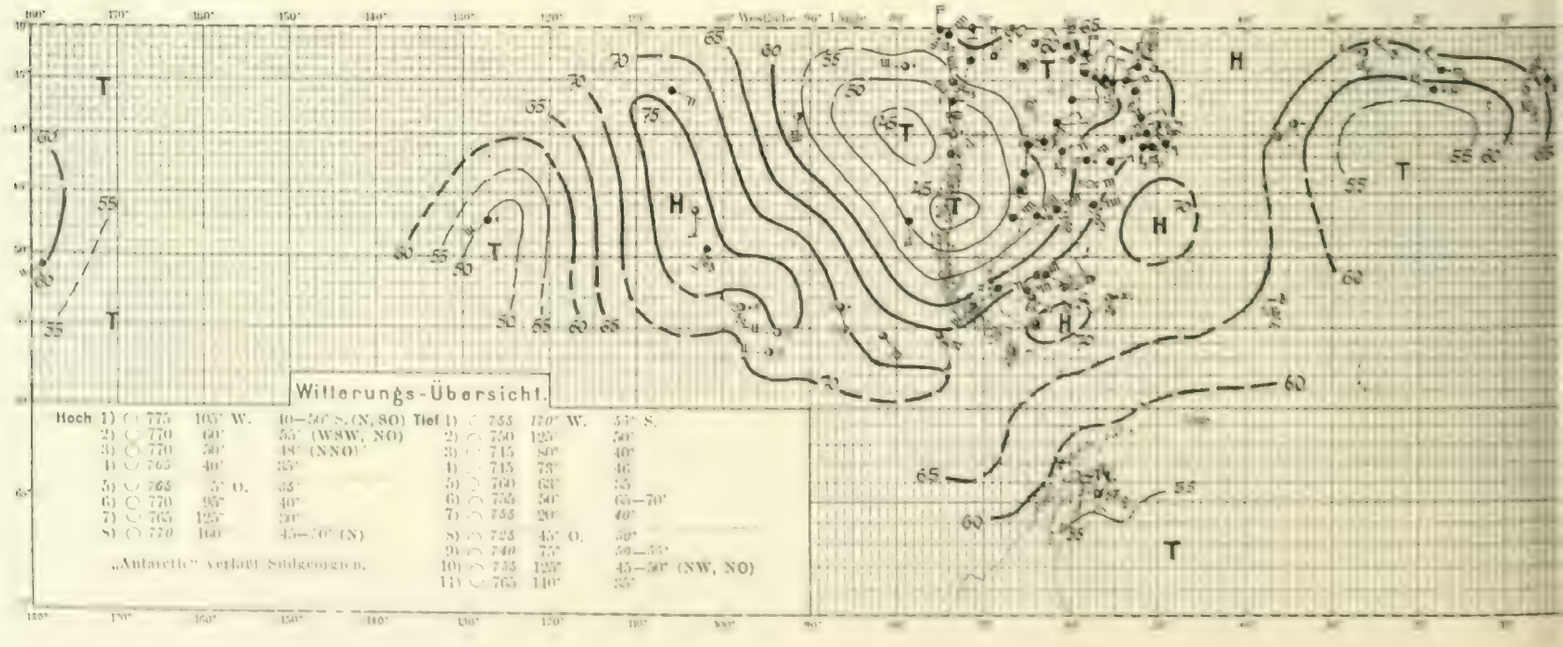

Nr. 307. 13. Juni 1902

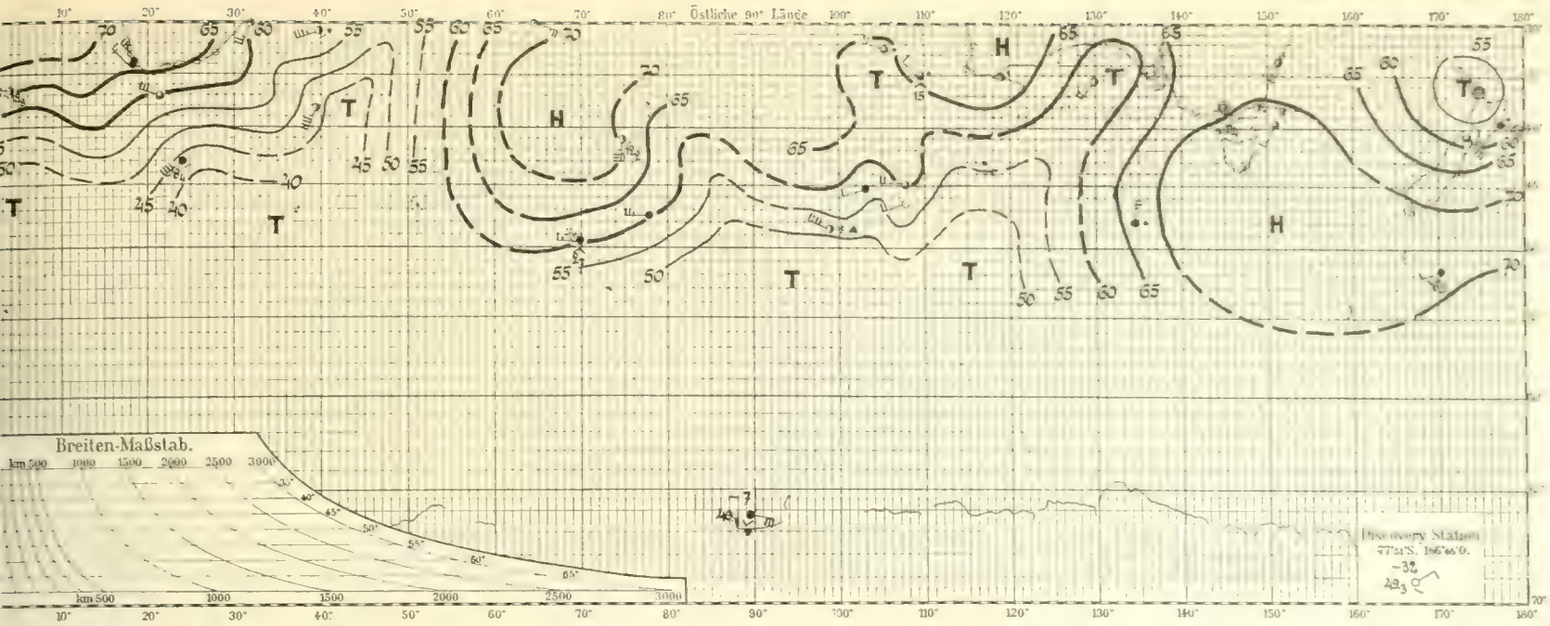

Nr. 308. 14. Juni 1902

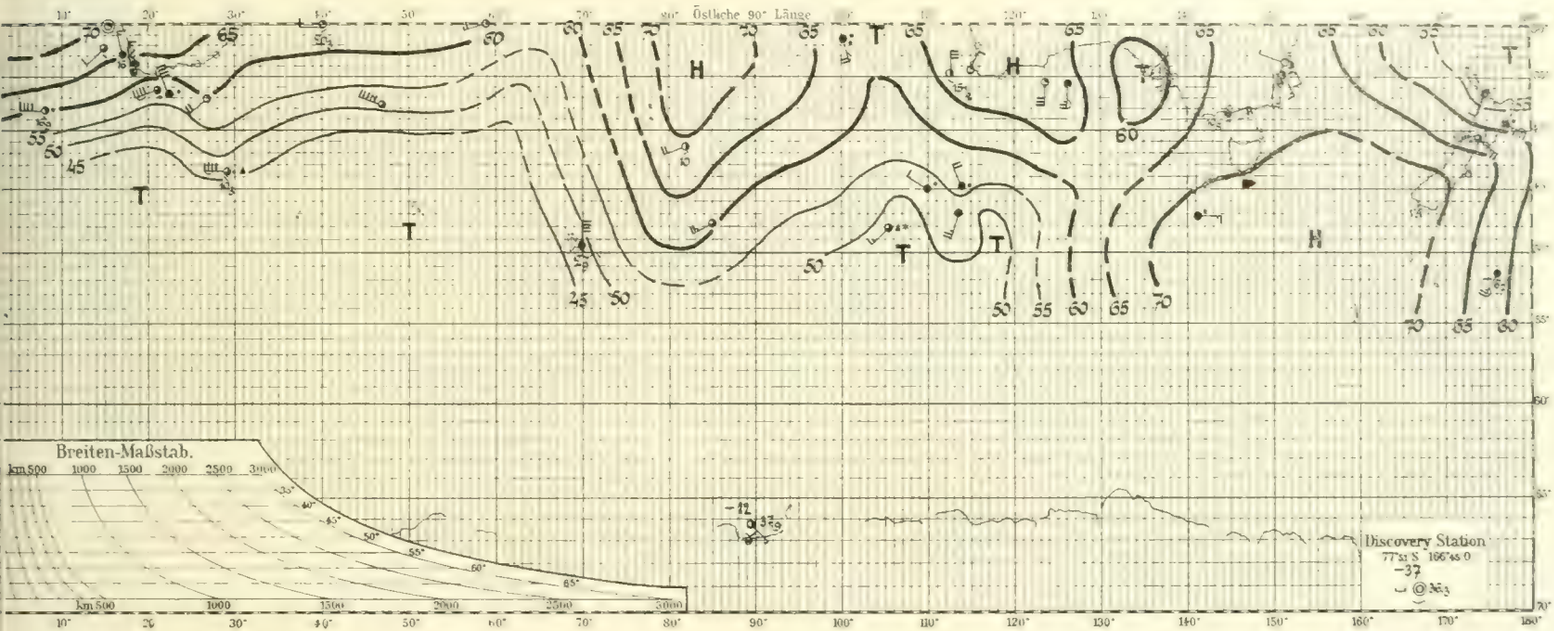

Nr. 309. 15. Juni 1902

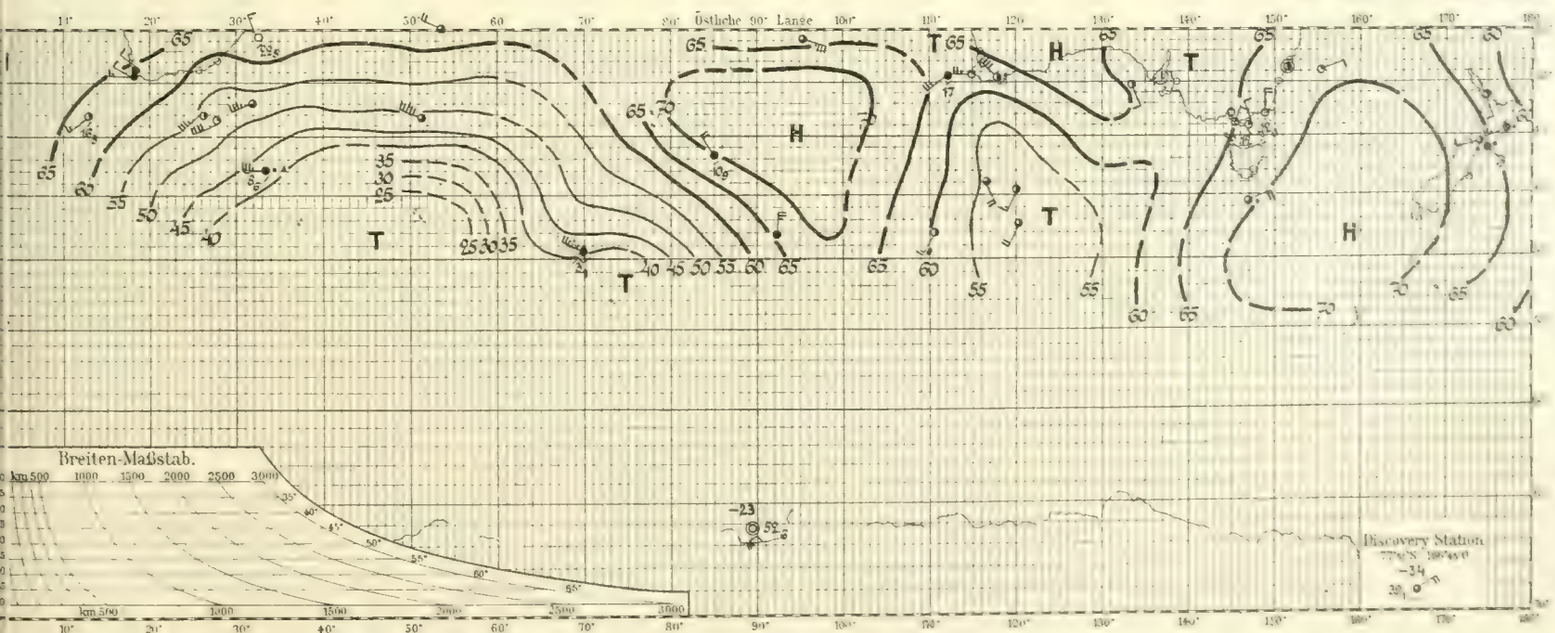

Nr. 310. 16. Juni 1902

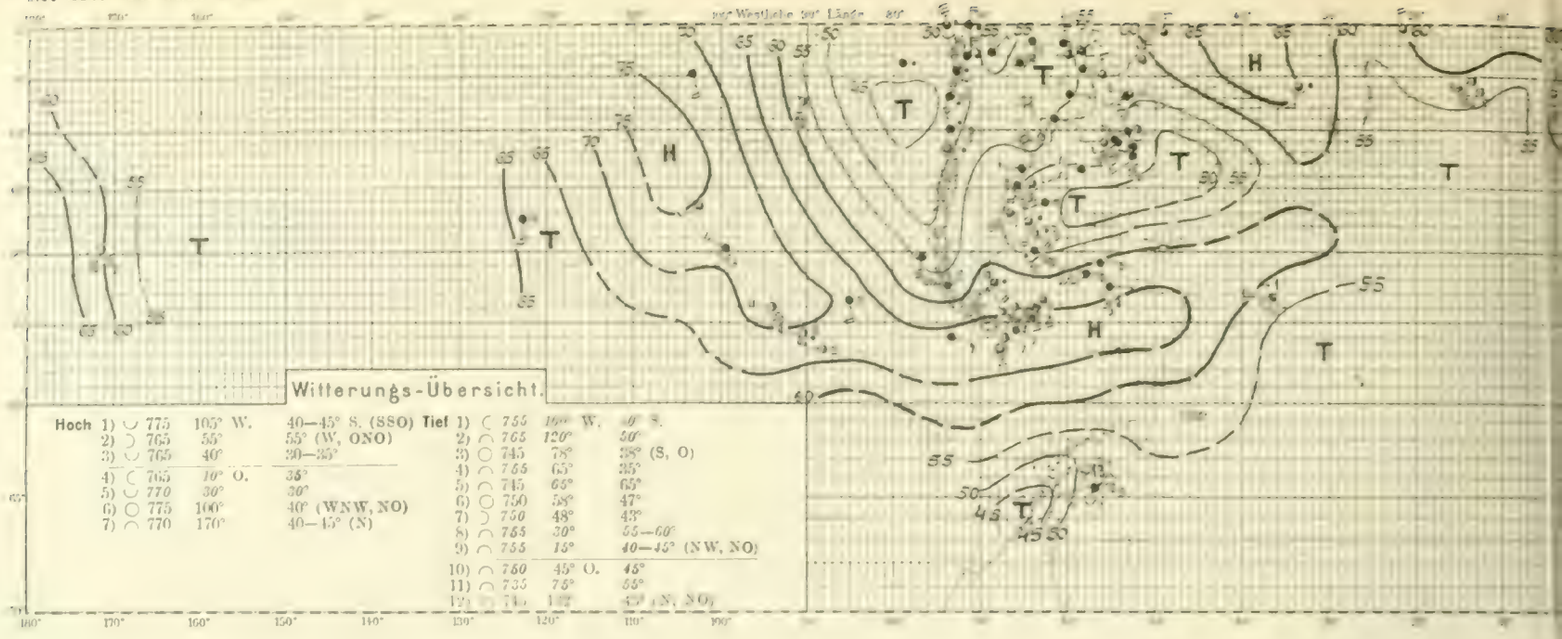

Nr. 311. 17. Juni 1902

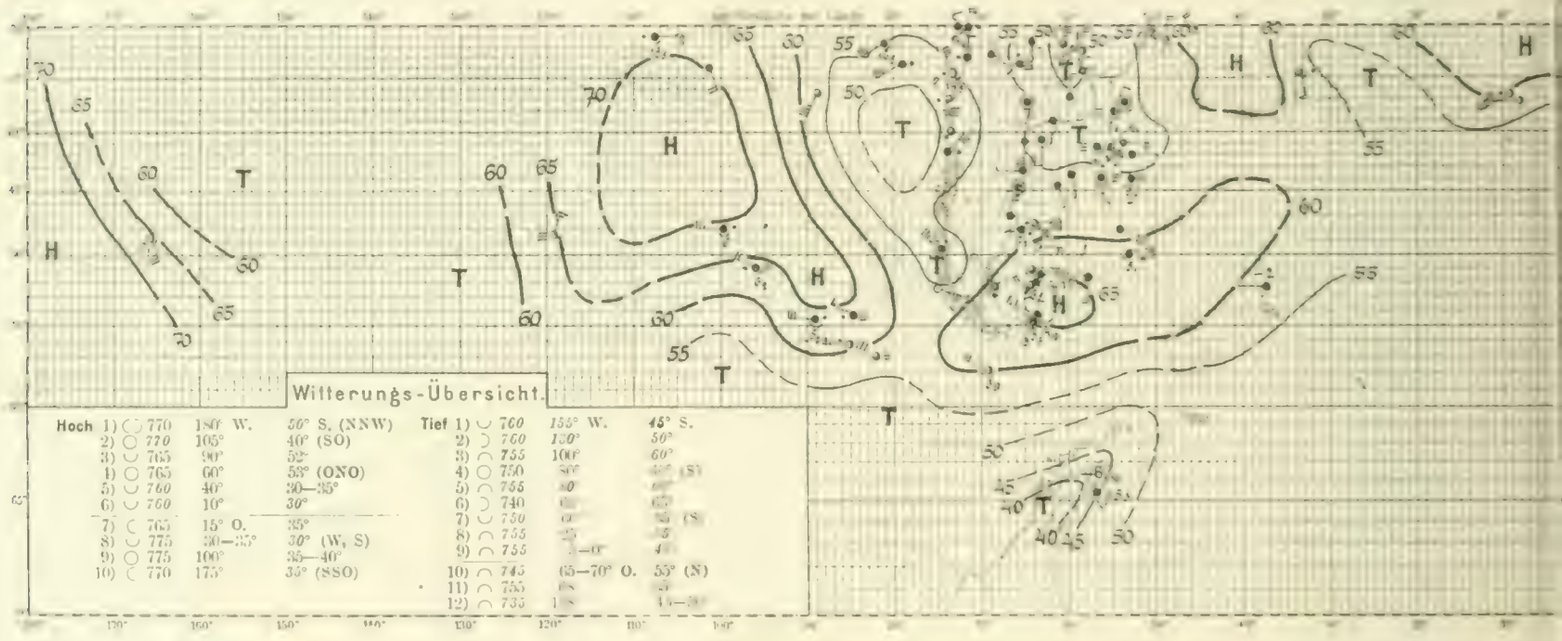

Nr. 312. 18. Juni 1902

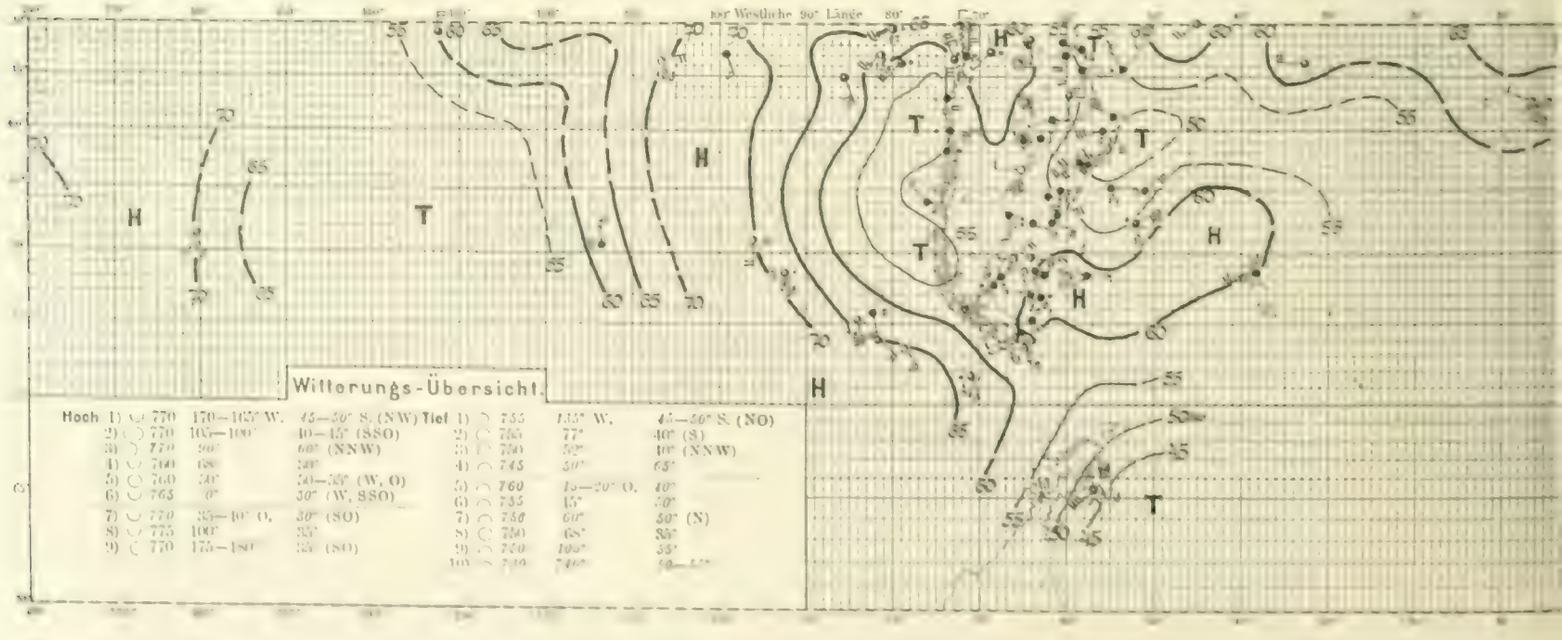

Nr. 310. 16. Juni 1902

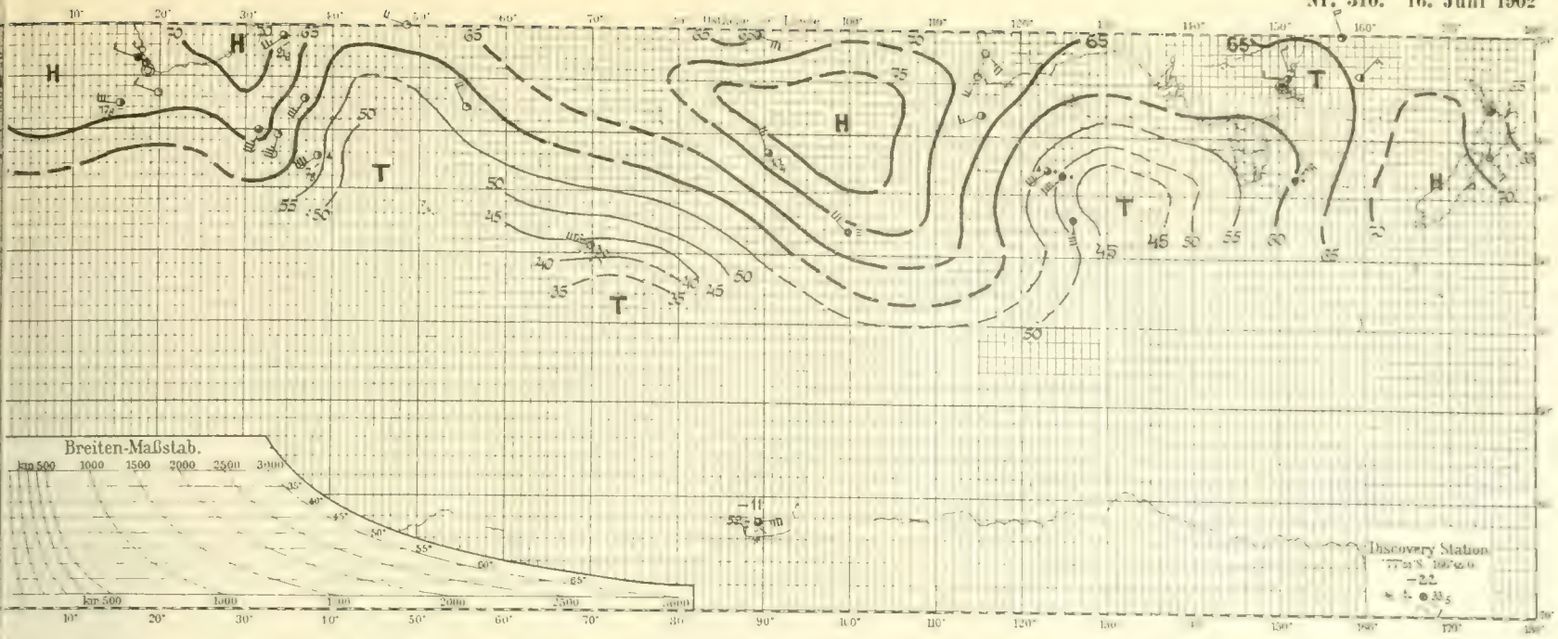

Nr. 311. 17. Juni 1902

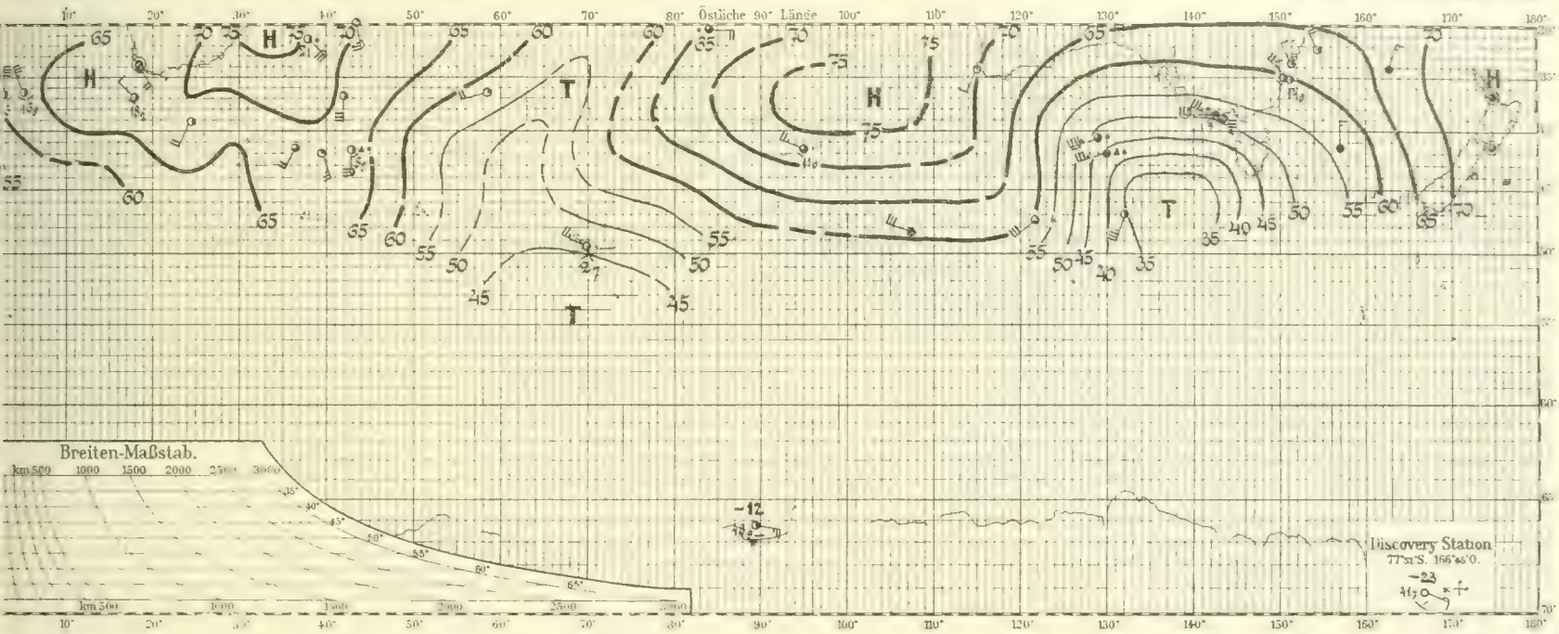

Nr. 312. 18. Juni 1902

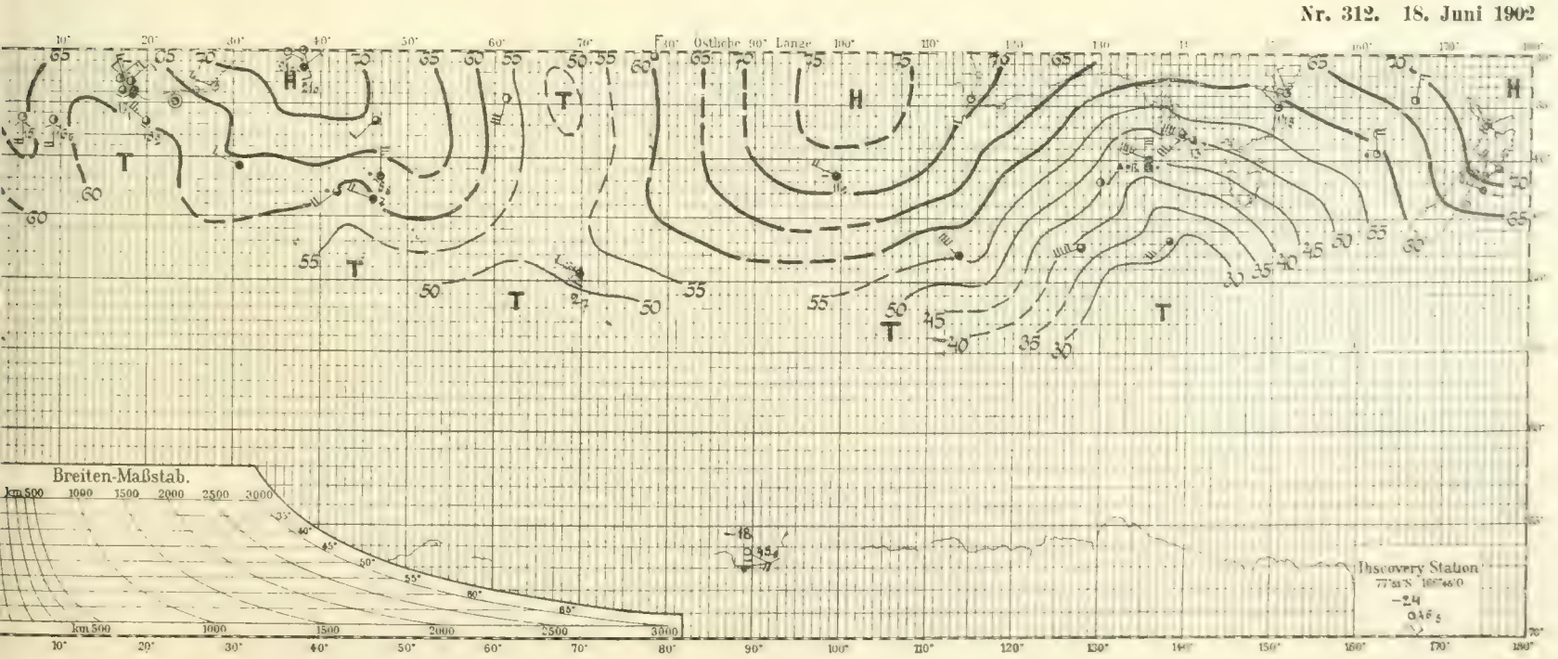

Tafel 105. Nr.

19.—21. Juni

Nr. 313. 19. Juni 1902

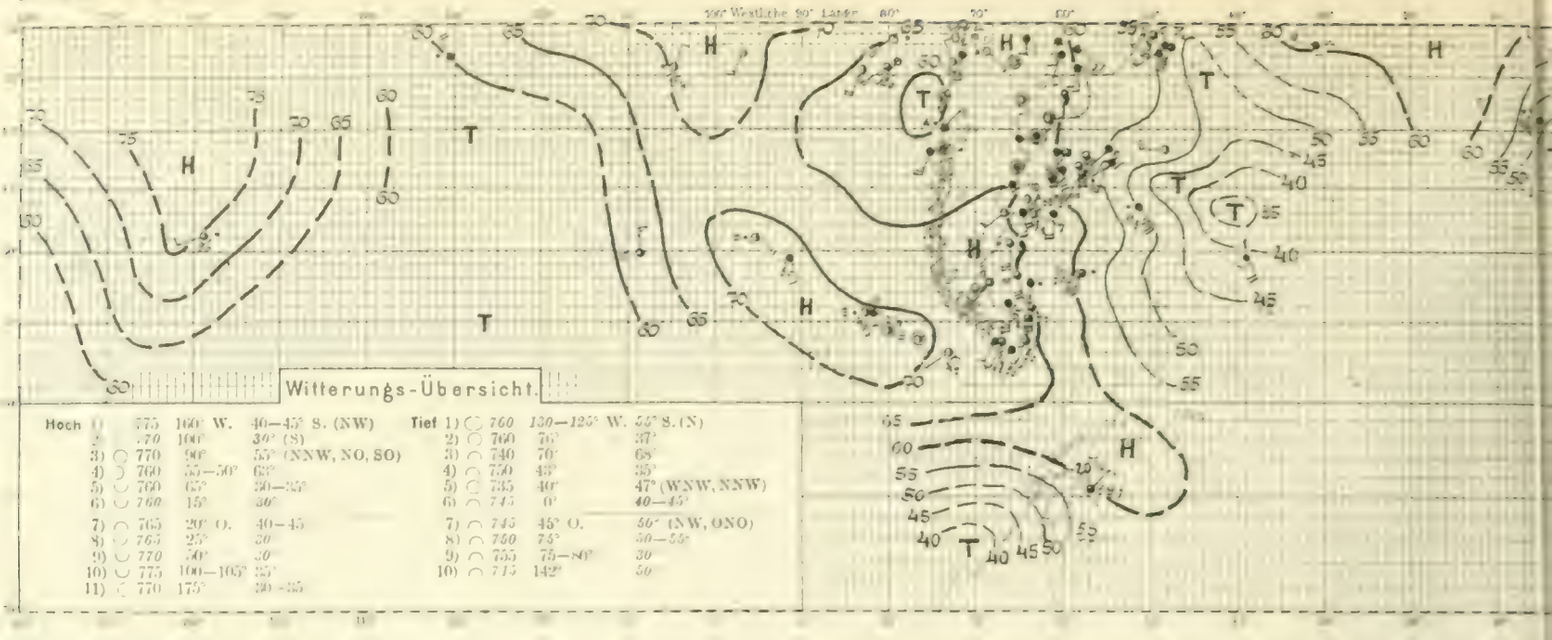

Nr. 314. 20. Juni 1902

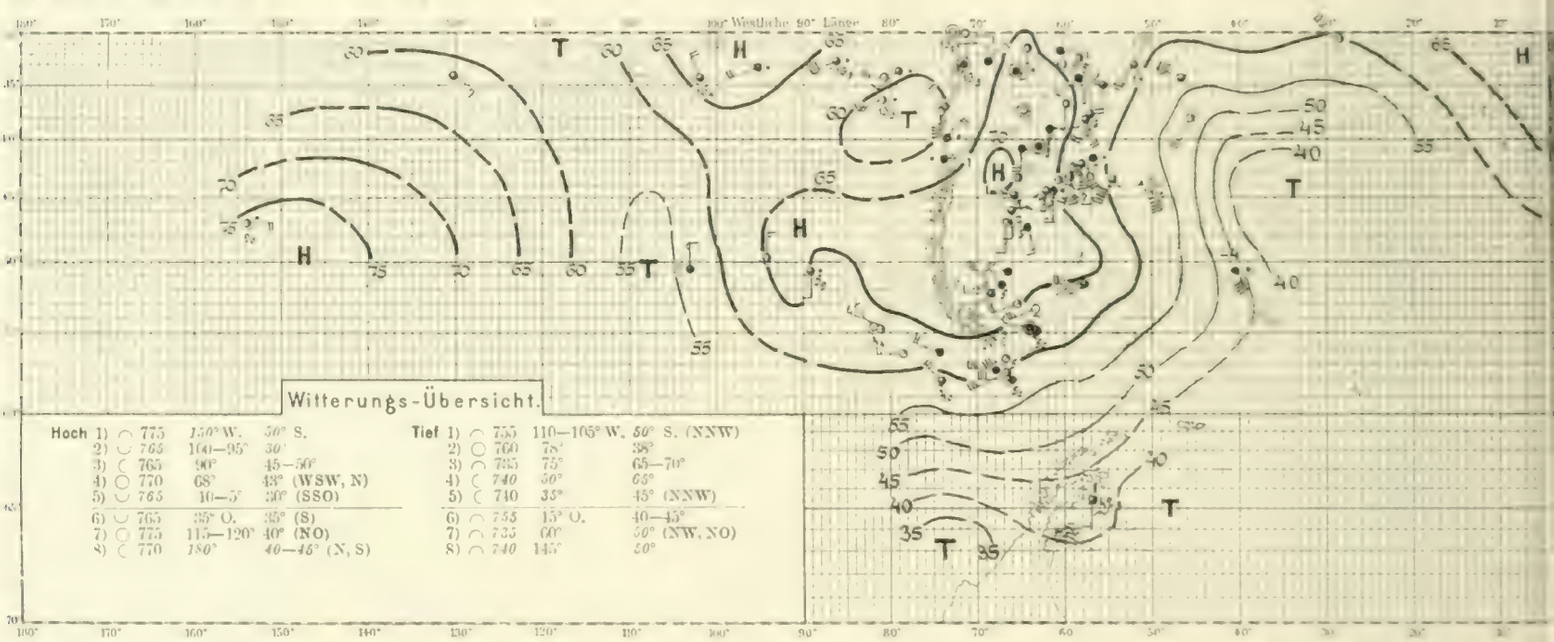

Nr. 315. 21. Juni 1902

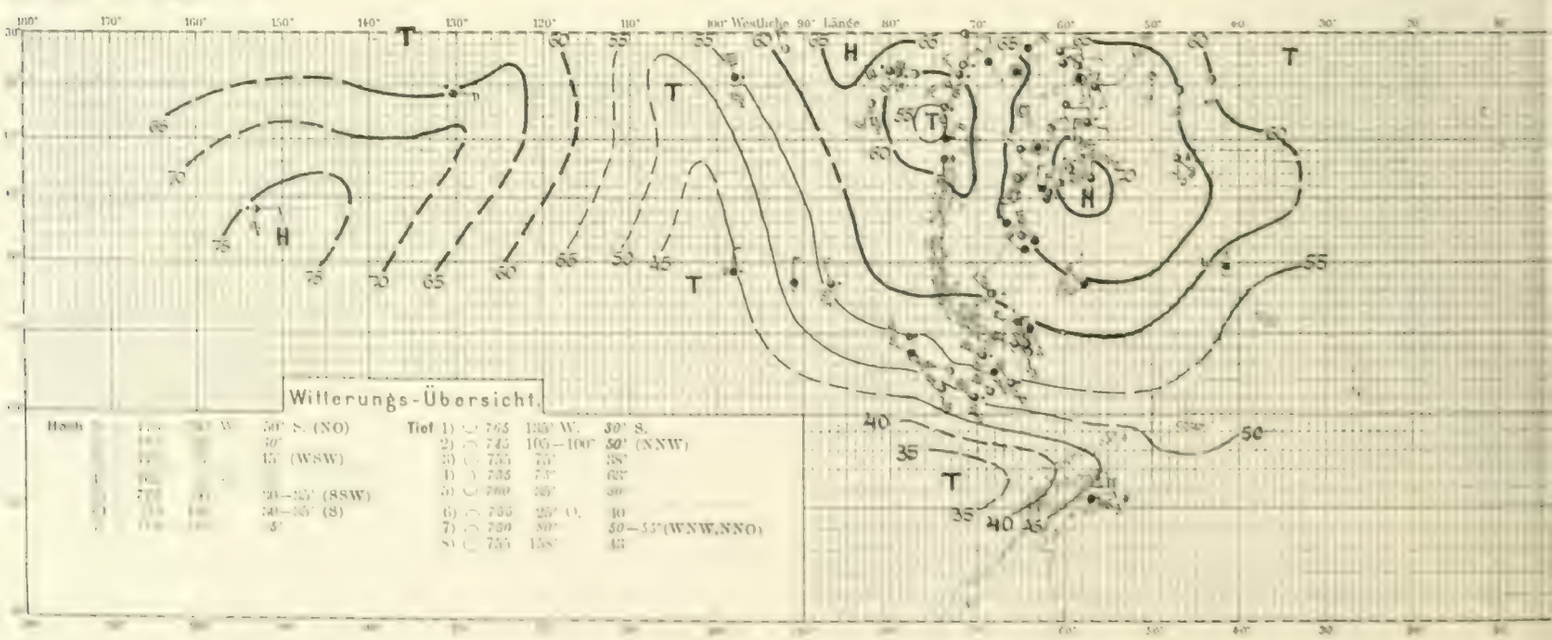

Nr. 313. 19. Juni 1902

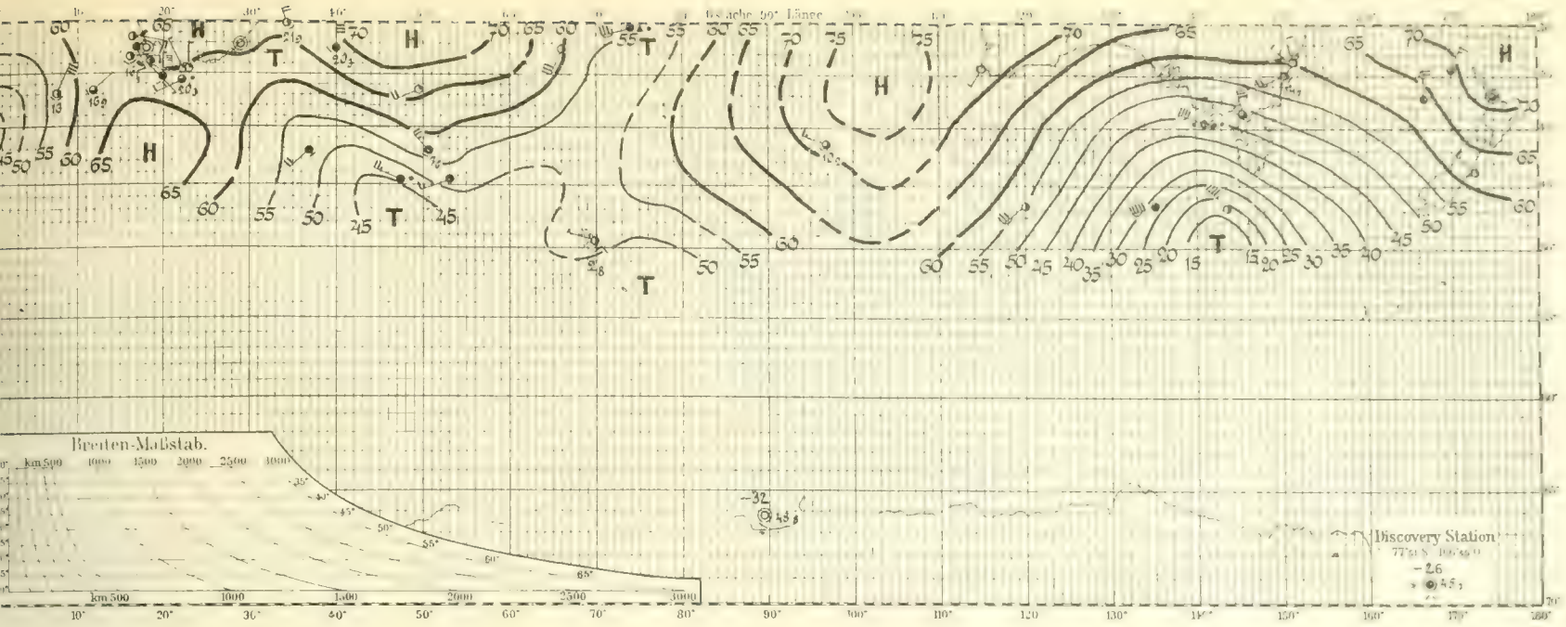

Nr. 314. 20. Juni 1902

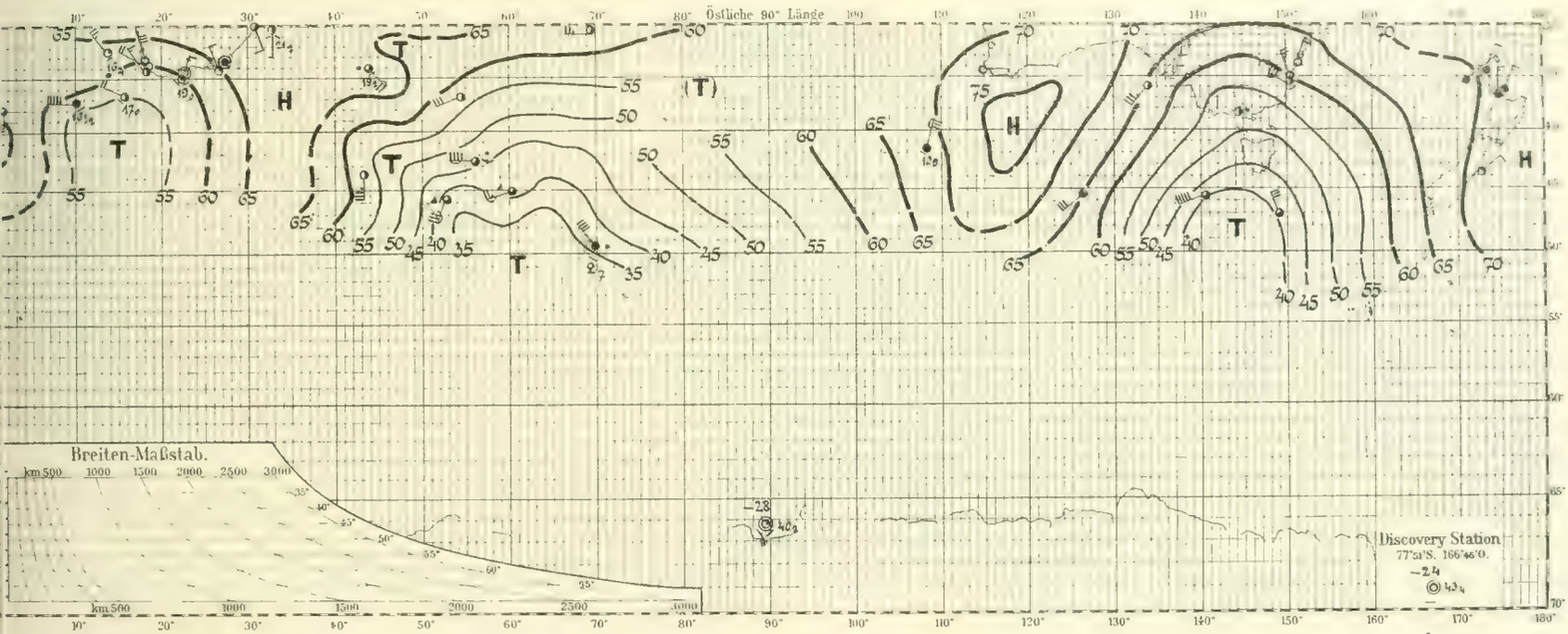

Nr. 315. 21. Juni 1902

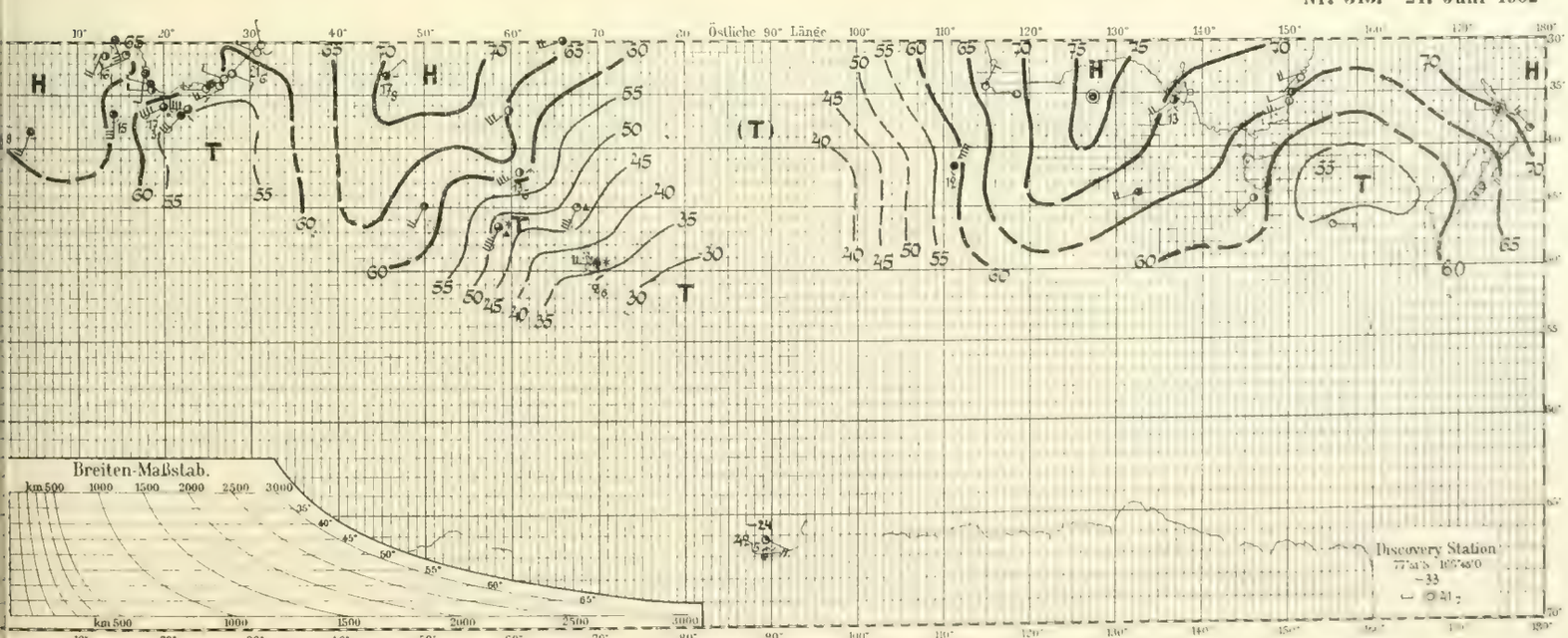

Nr. 316. 22. Juni 1902

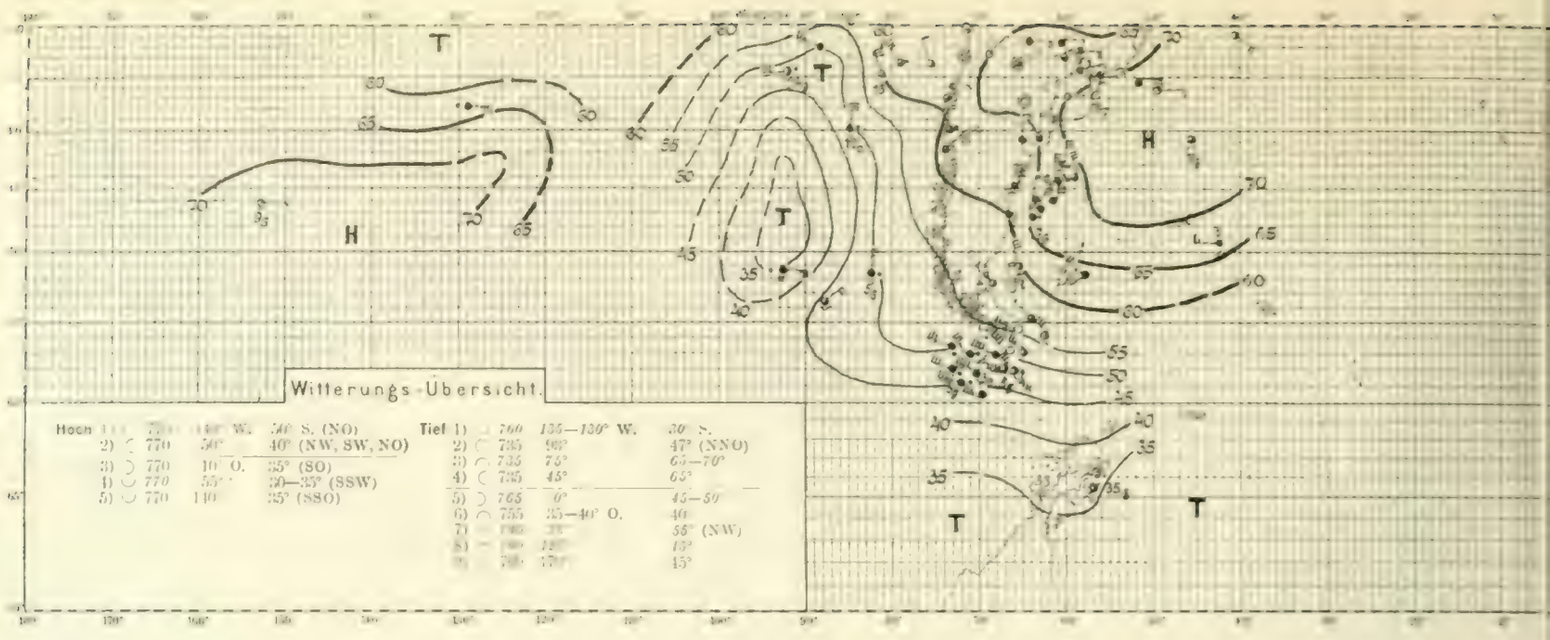

Nr. 317. 23. Juni 1902

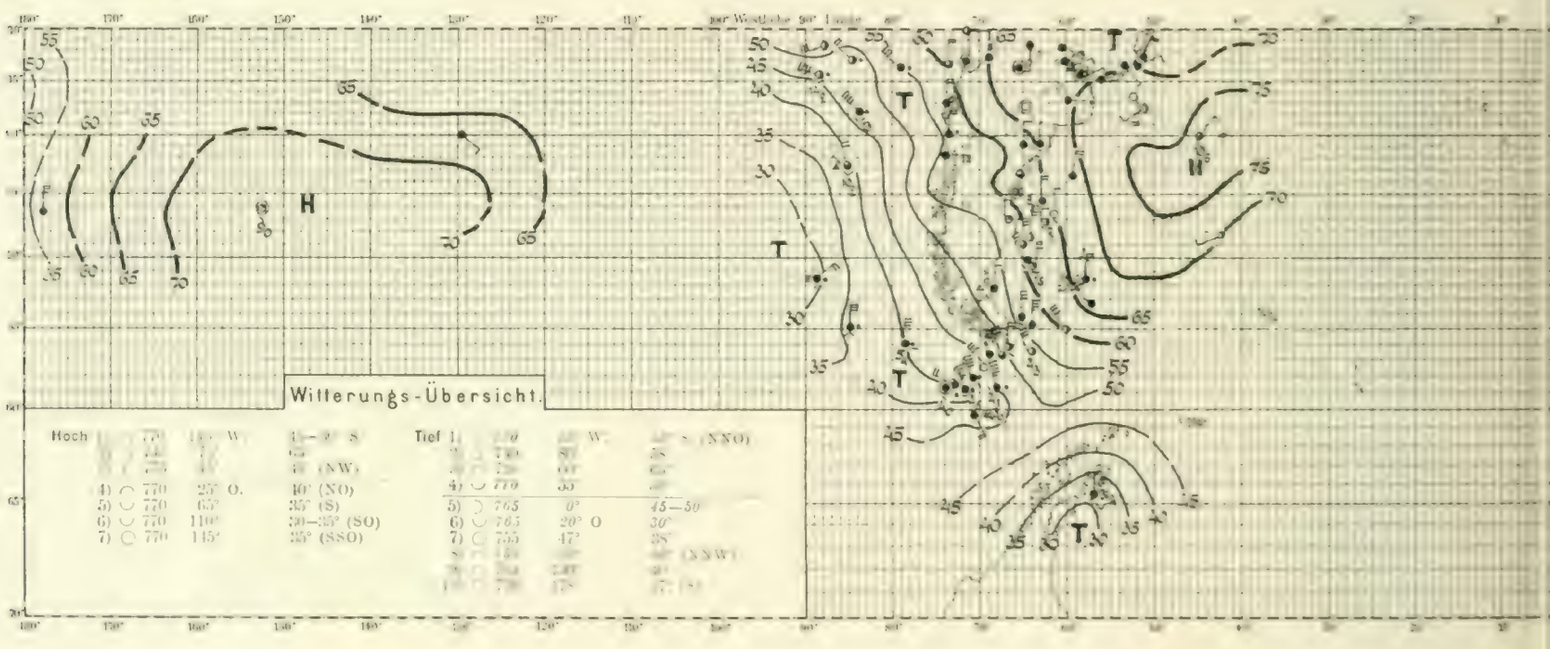

Nr. 318. 24. Juni 1902

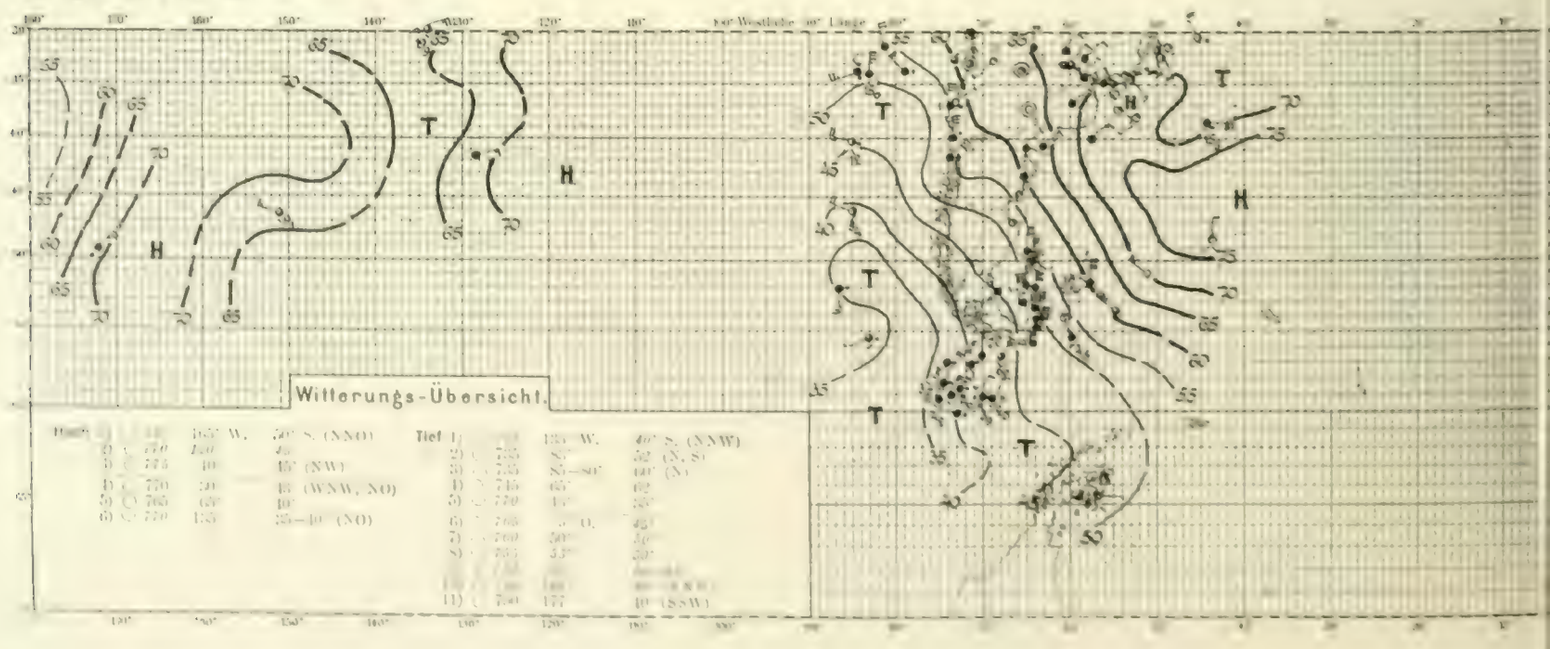

Nr. 316. 22. Juni 1902

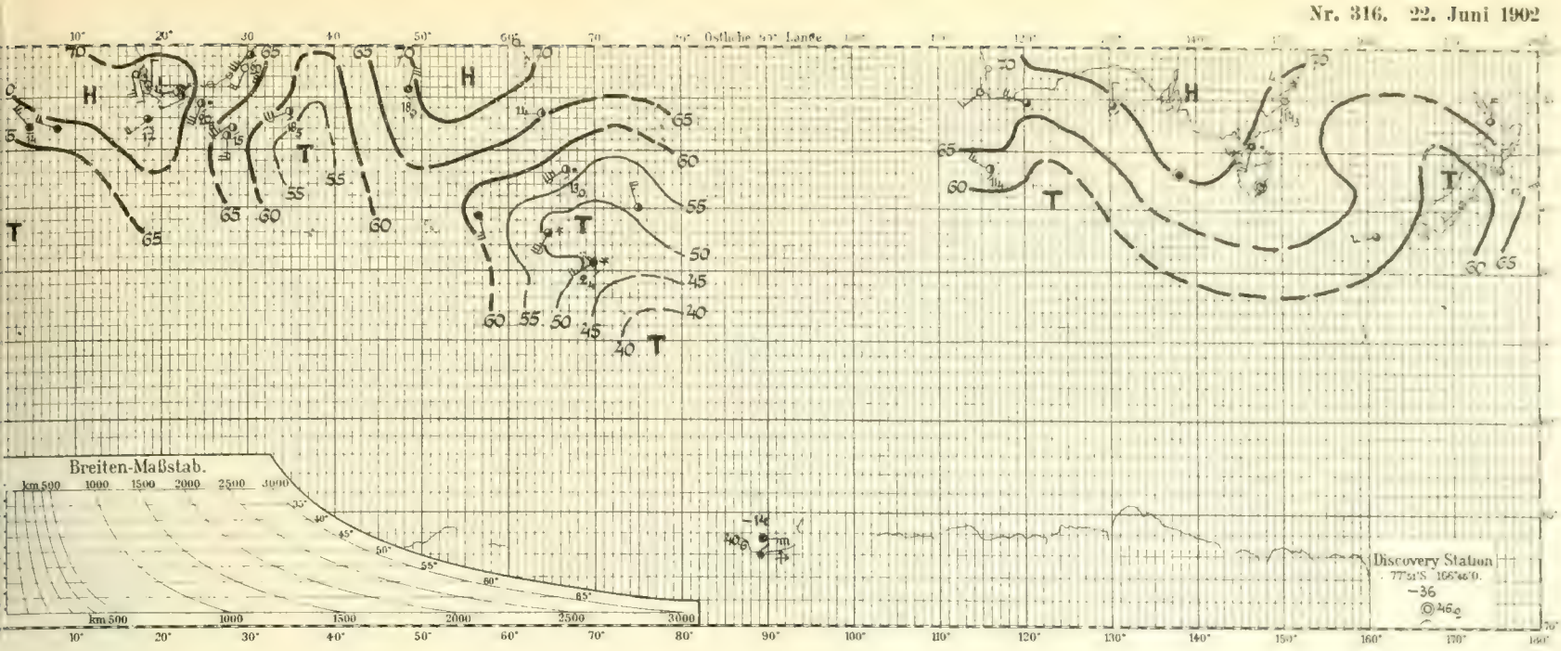

Nr. 317. 23. Juni 1902

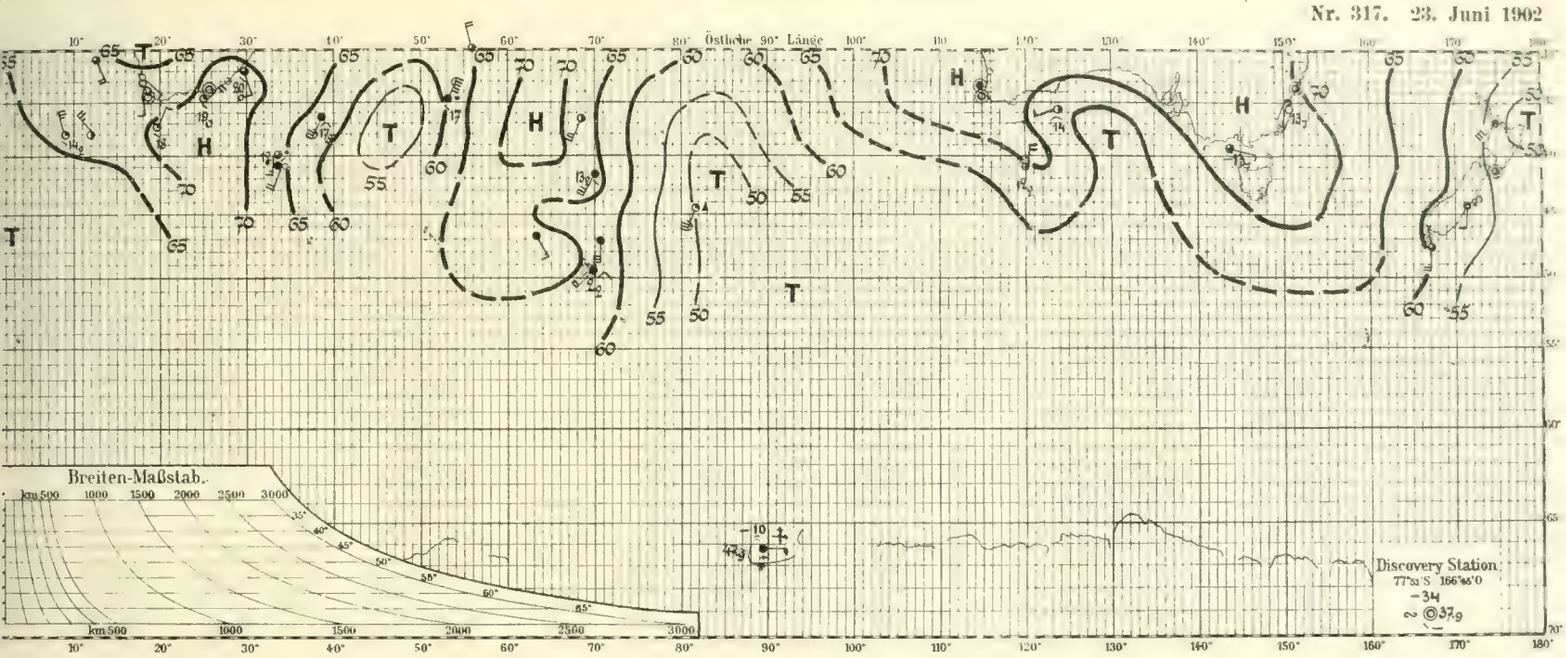

Nr. 318. 24. Juni 1902

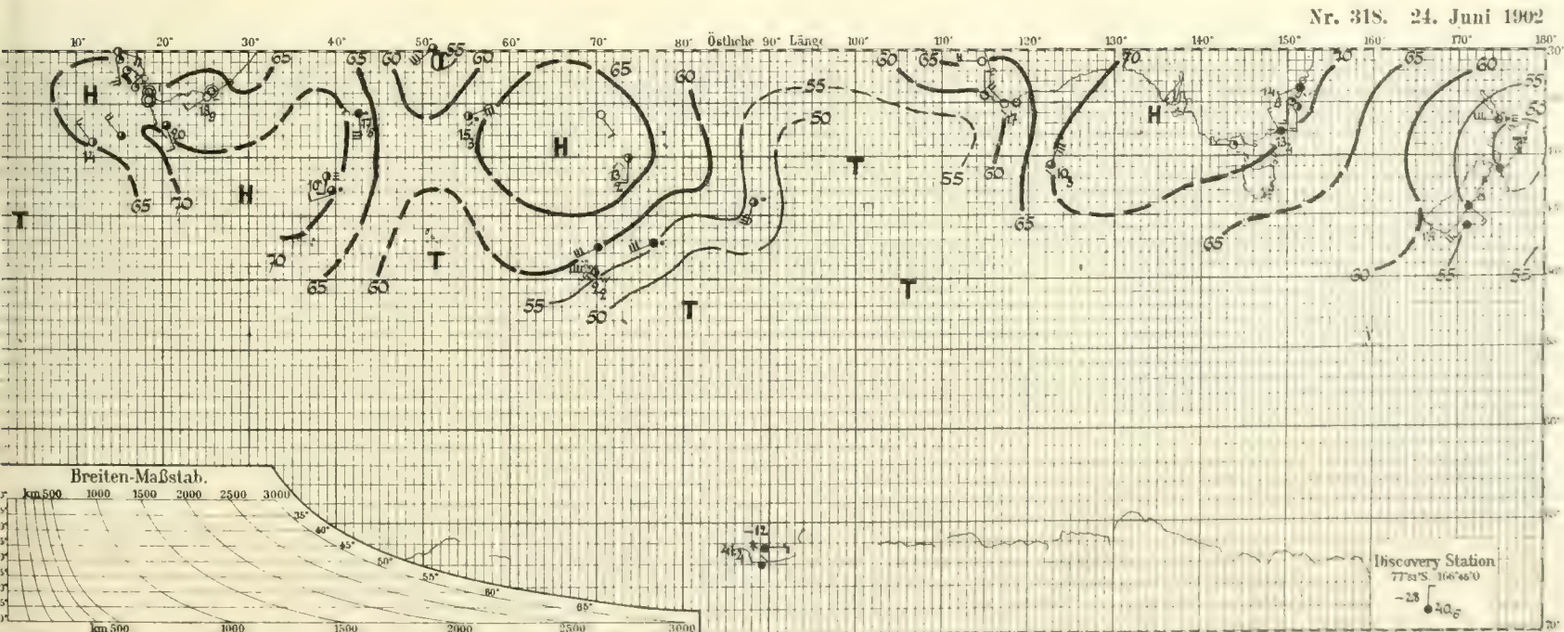

Nr. 319. 25. Juni 1902

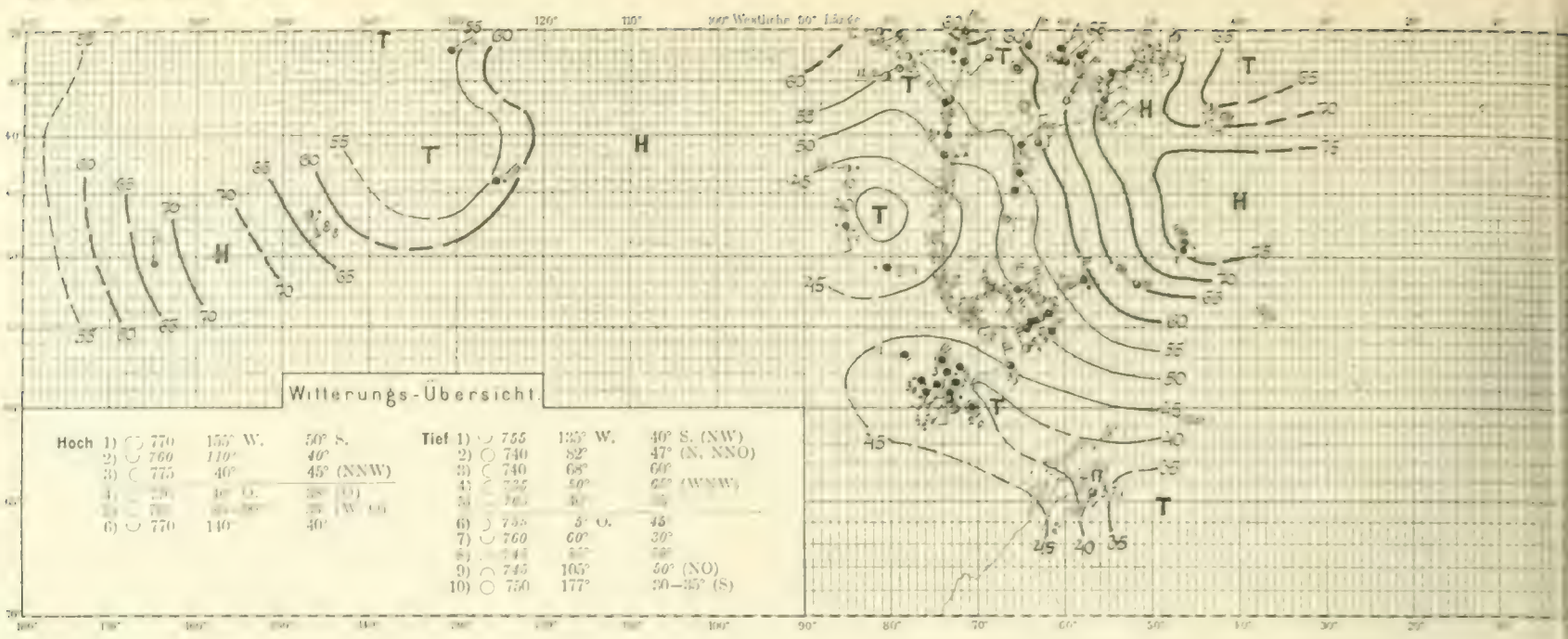

Nr. 320. 26. Juni 1902

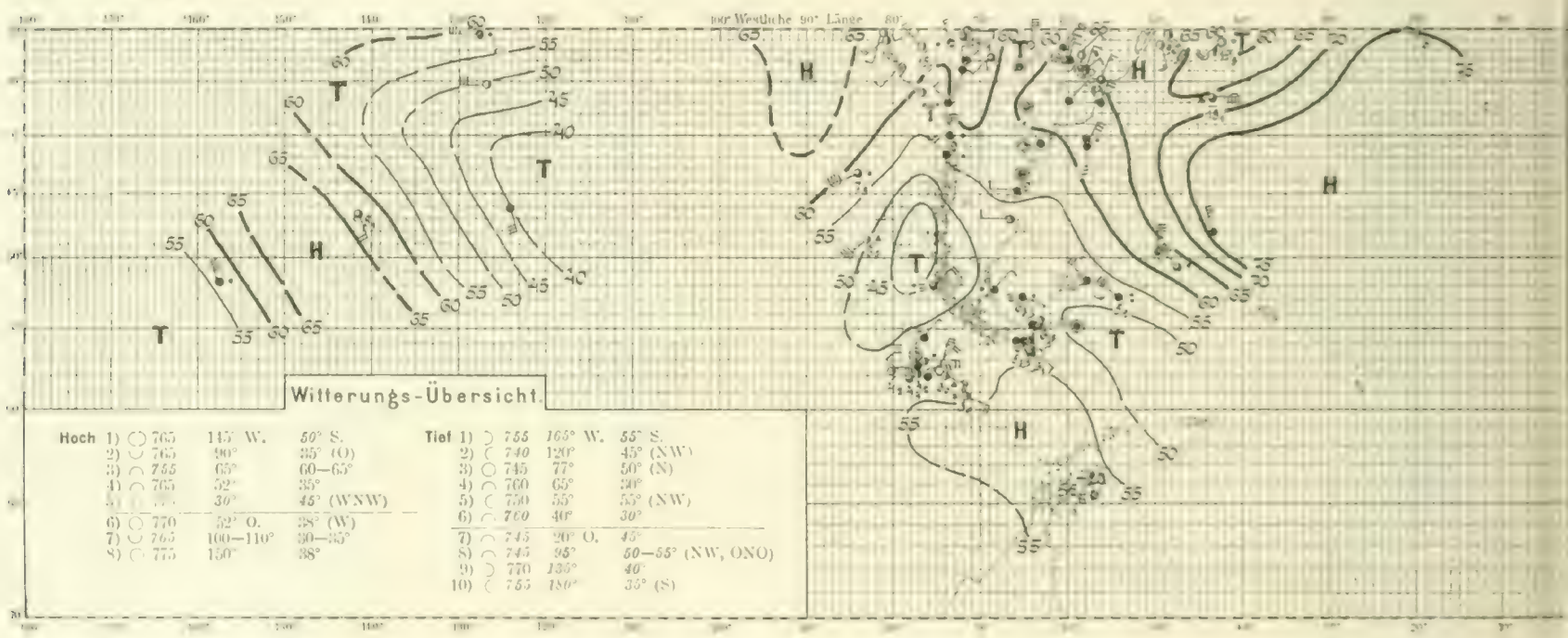

Nr. 321. 27. Juni 1902

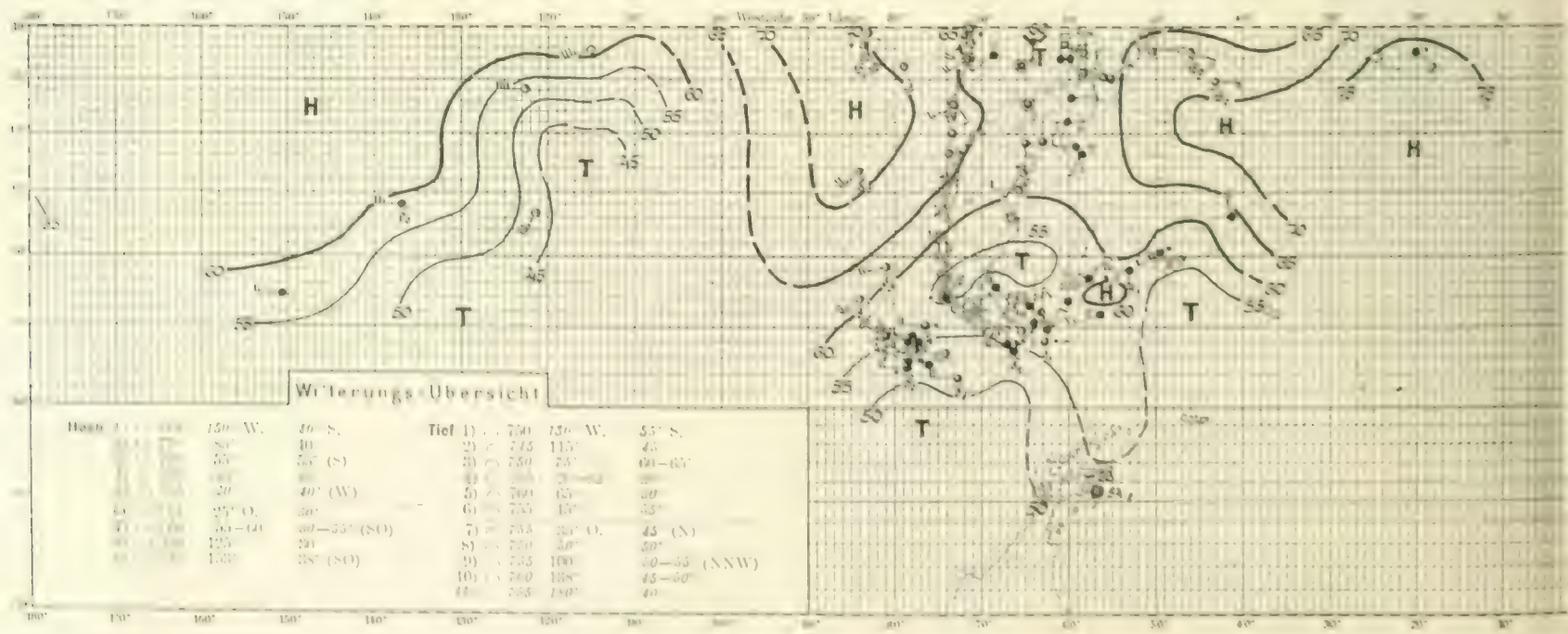

Nr. 319. 25. Juni 1902

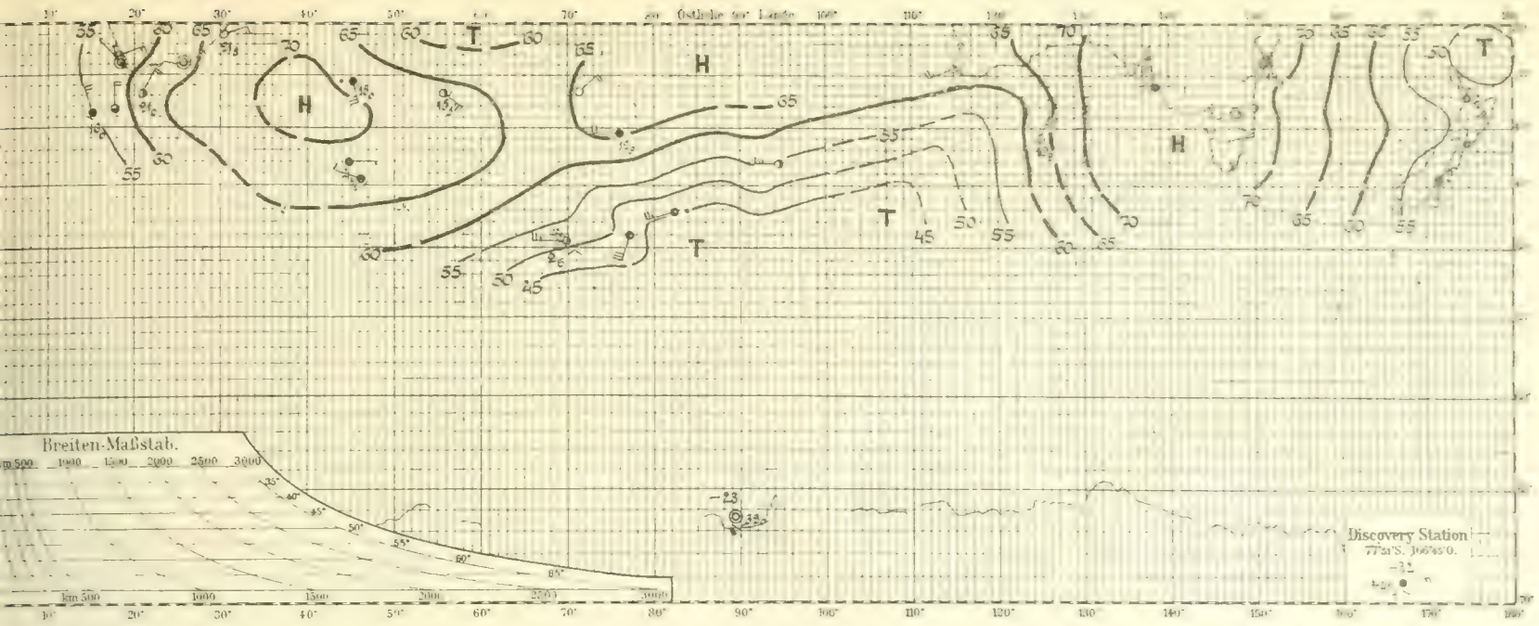

Nr. 320. 26. Juni 1902

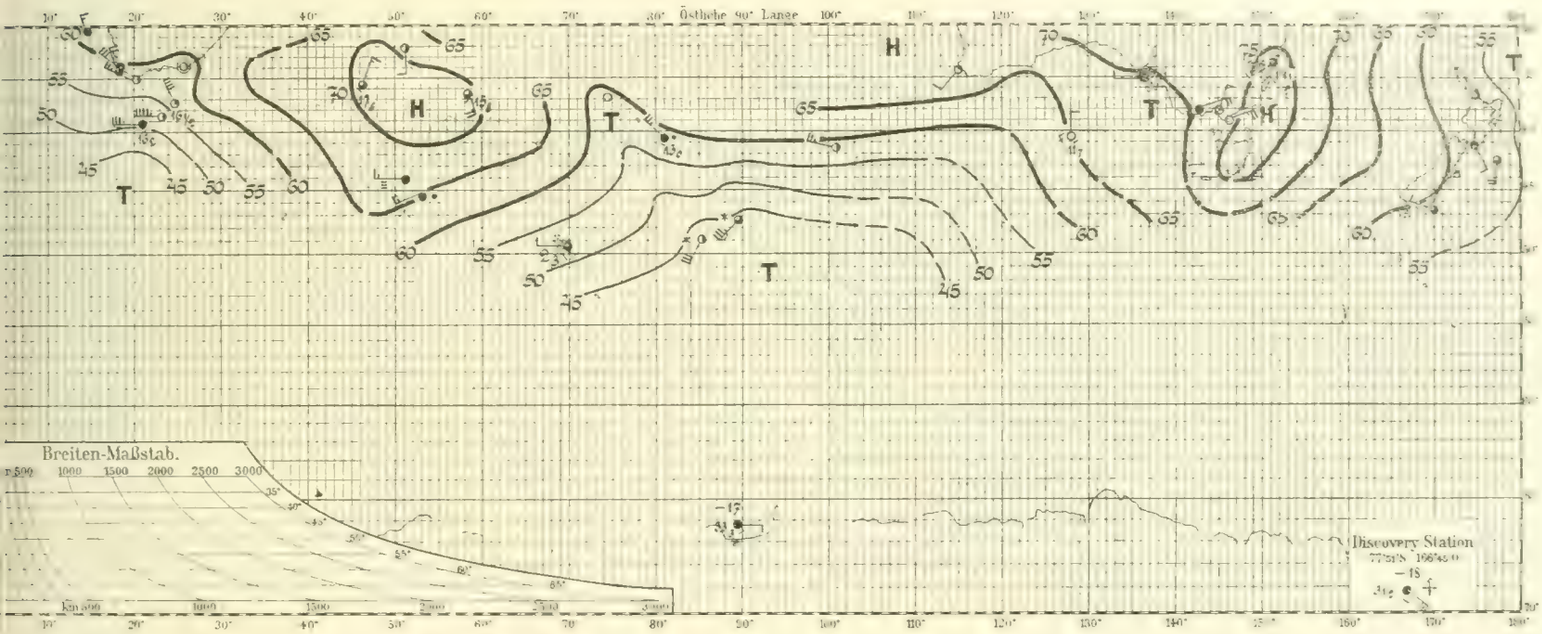

Nr. 321. 27. Juni 1902

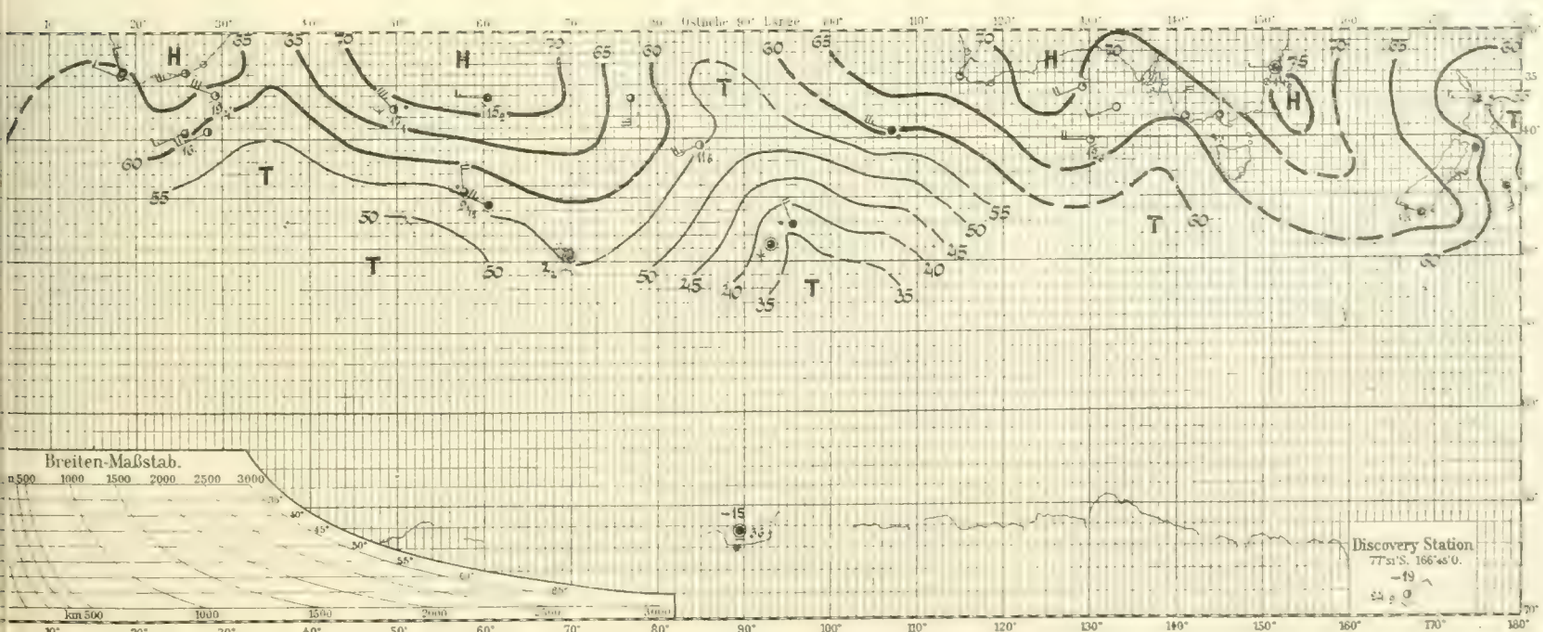

Nr. 322. 28. Juni 1902

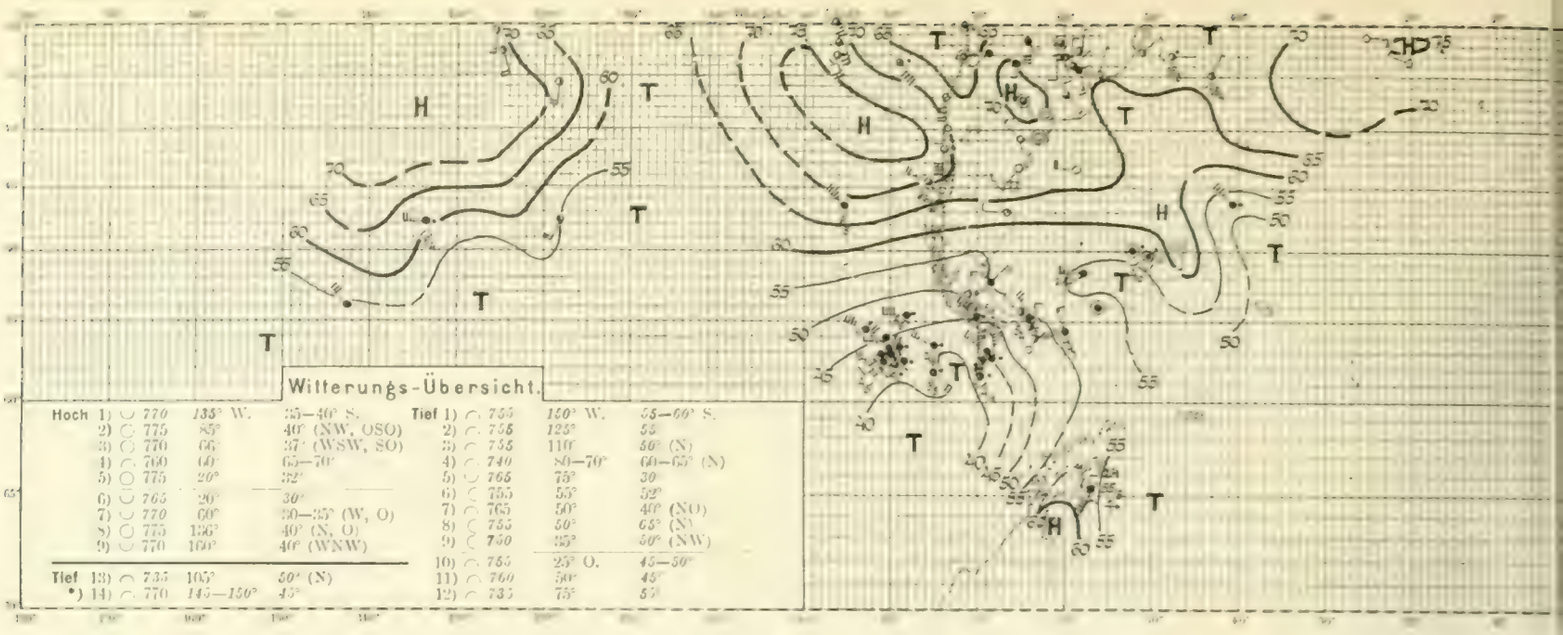

Nr. 323. 29. Juni 1902

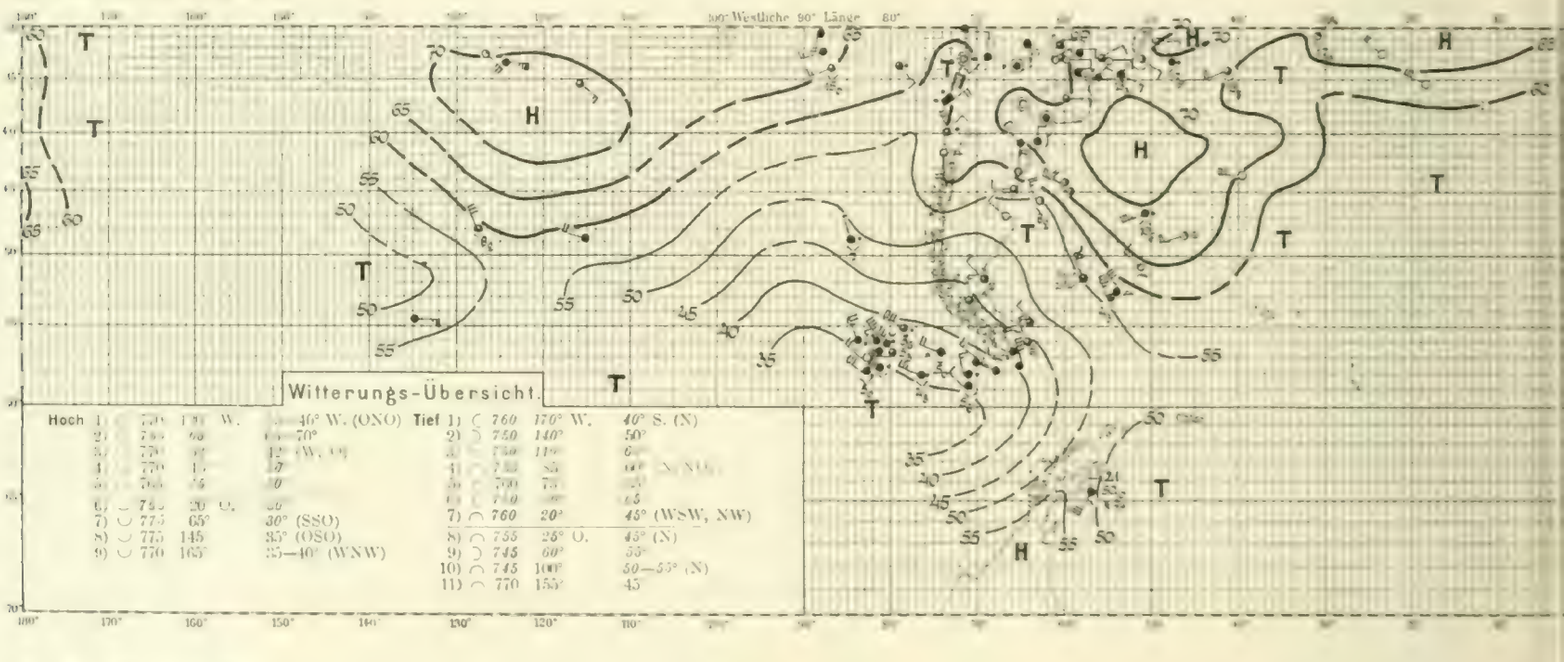

Nr. 324. 30. Juni 1902

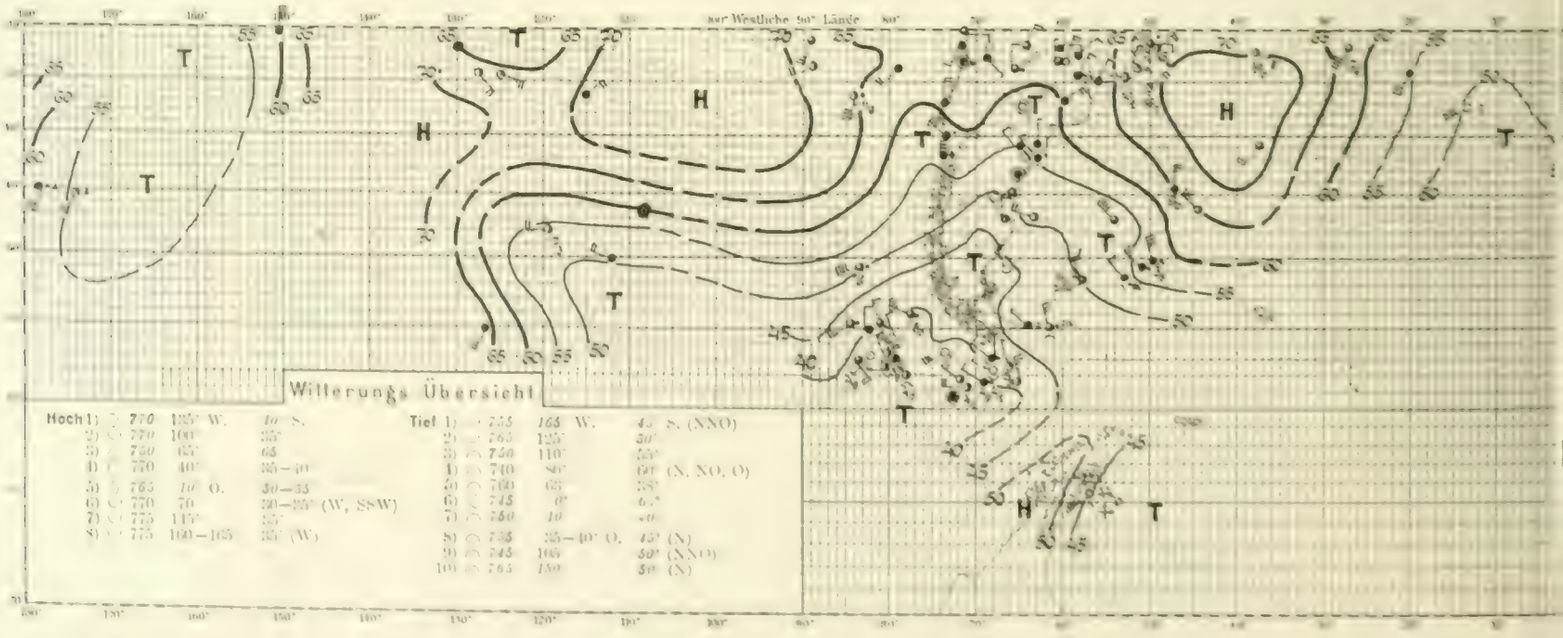

*) 28. Juni. Tief 13) ◠ 735 105° 50—55°

Nr. 322. 28. Juni 1902

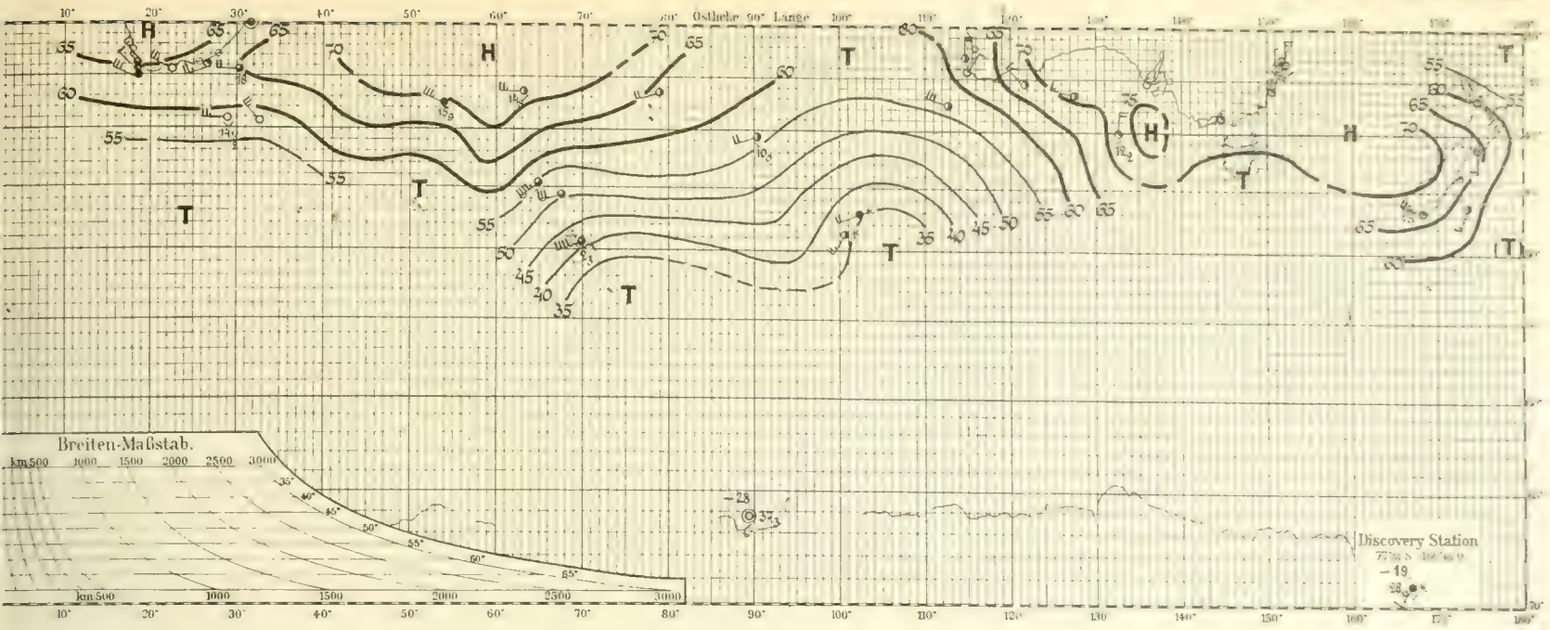

Nr. 323. 29. Juni 1902

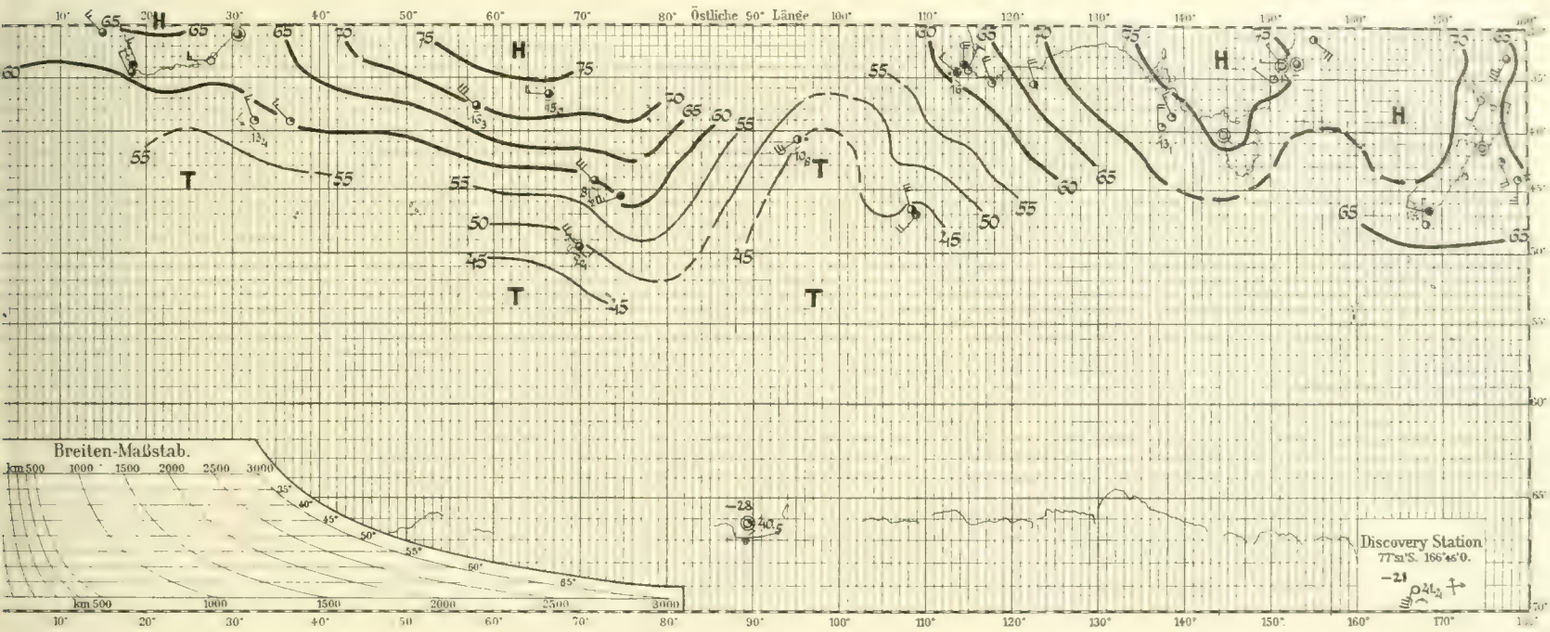

Nr. 324. 30. Juni 1902

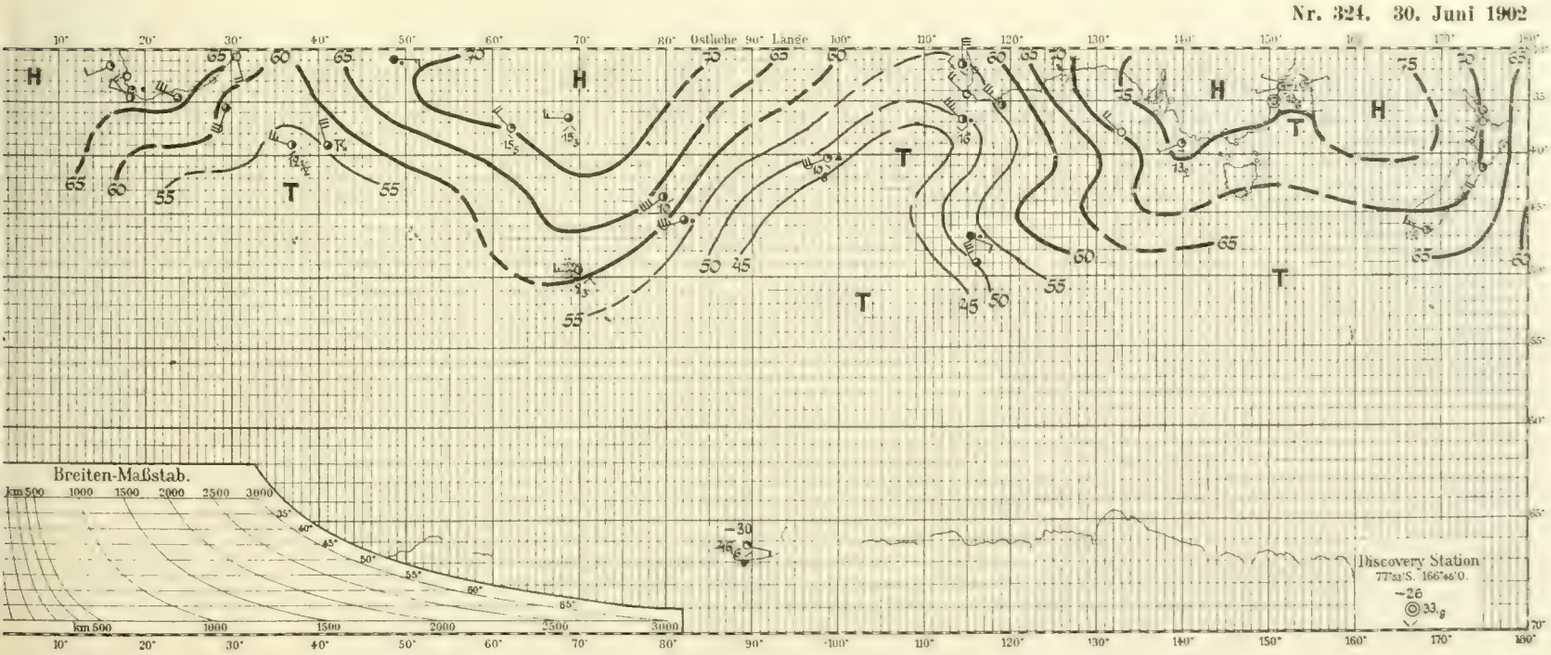

Tafel 109. Nr.

1.—3. Juli

Nr. 325. 1. Juli 1902

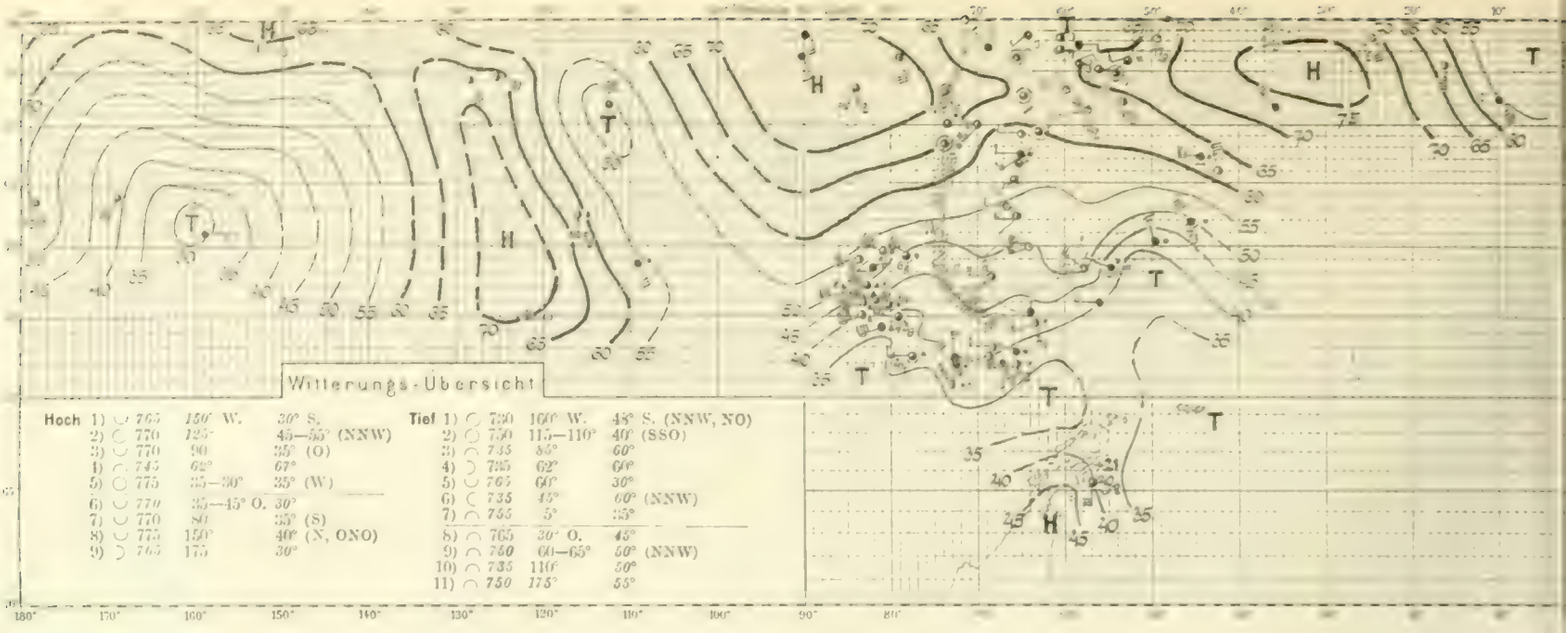

Nr. 326. 2. Juli 1902

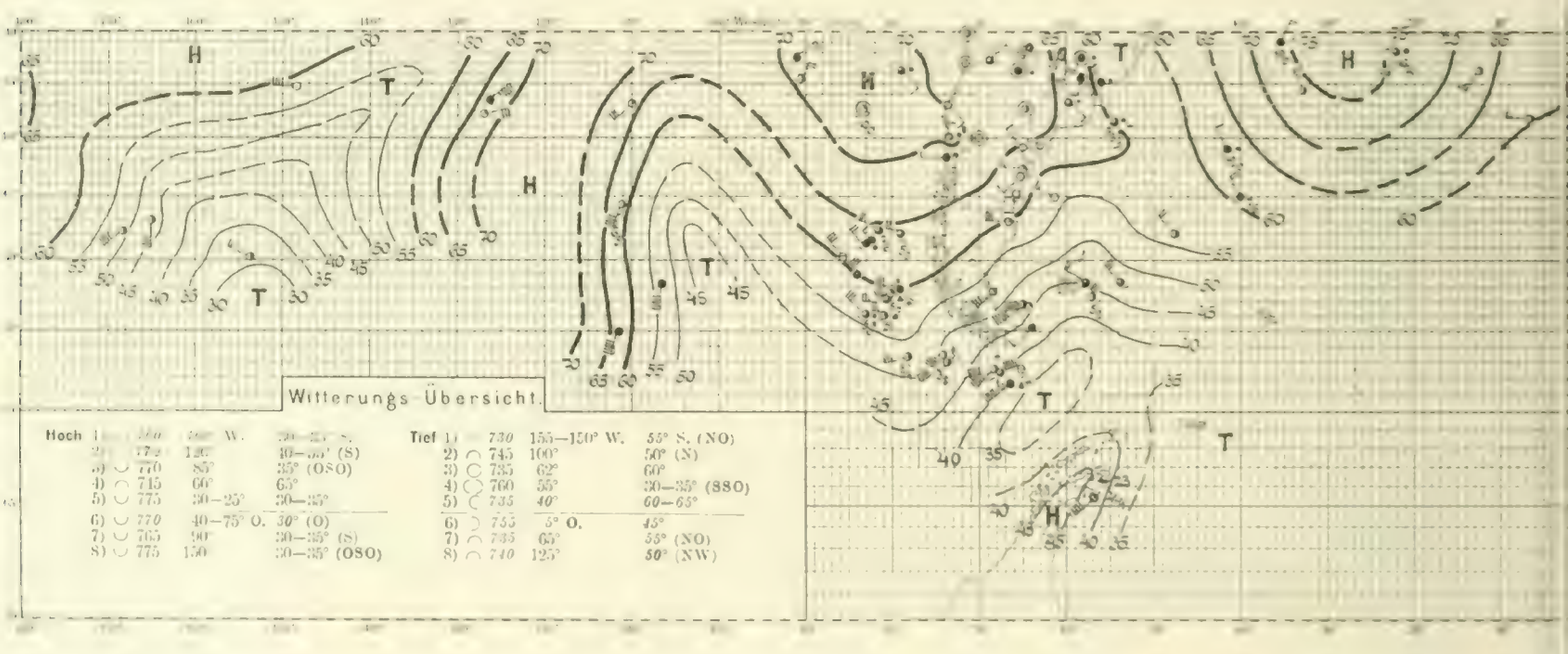

Nr. 327. 3. Juli 1902

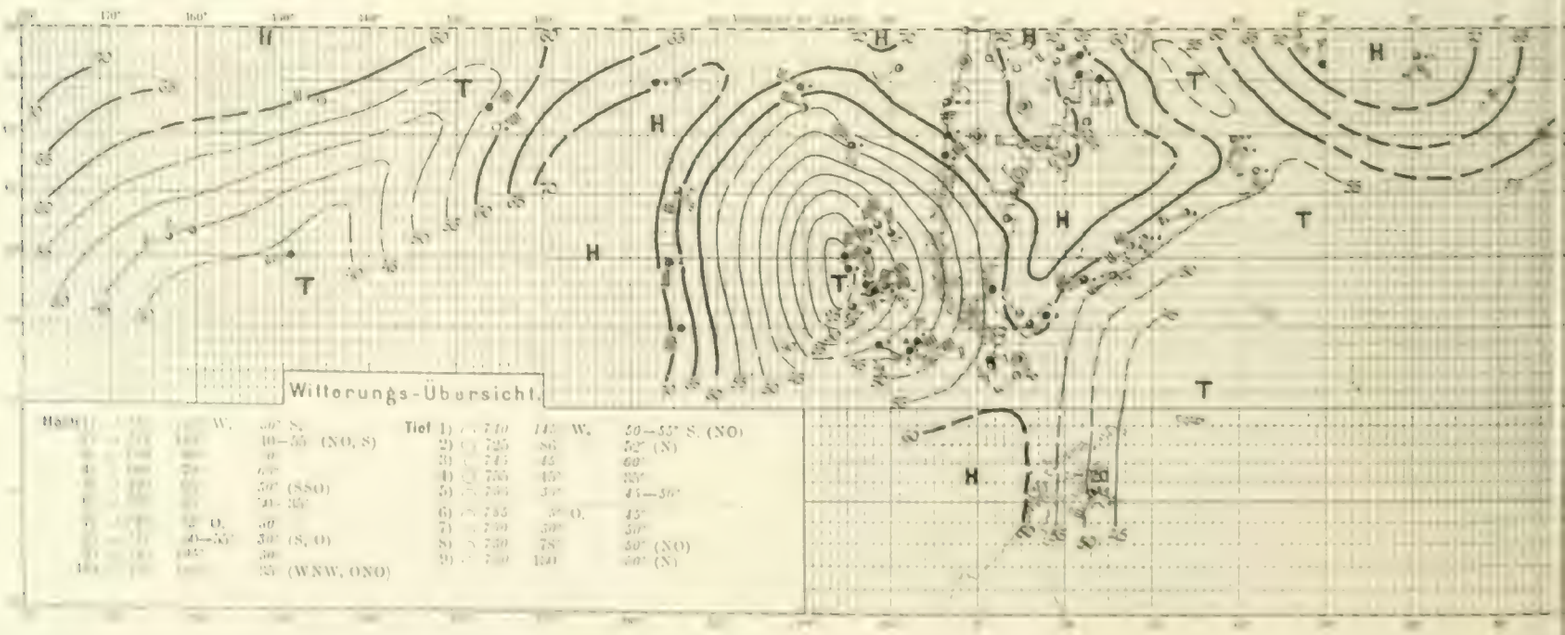

Nr. 325. 1. Juli 1902

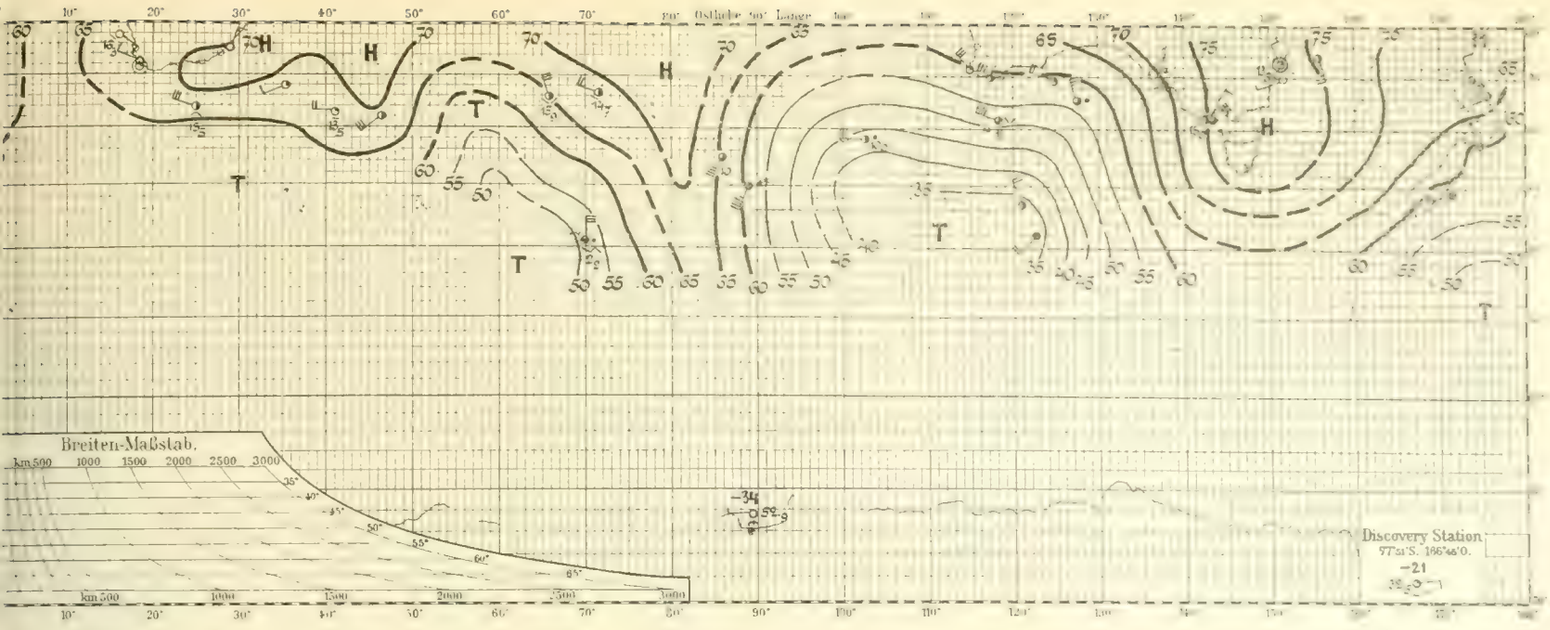

Nr. 326. 2. Juli 1902

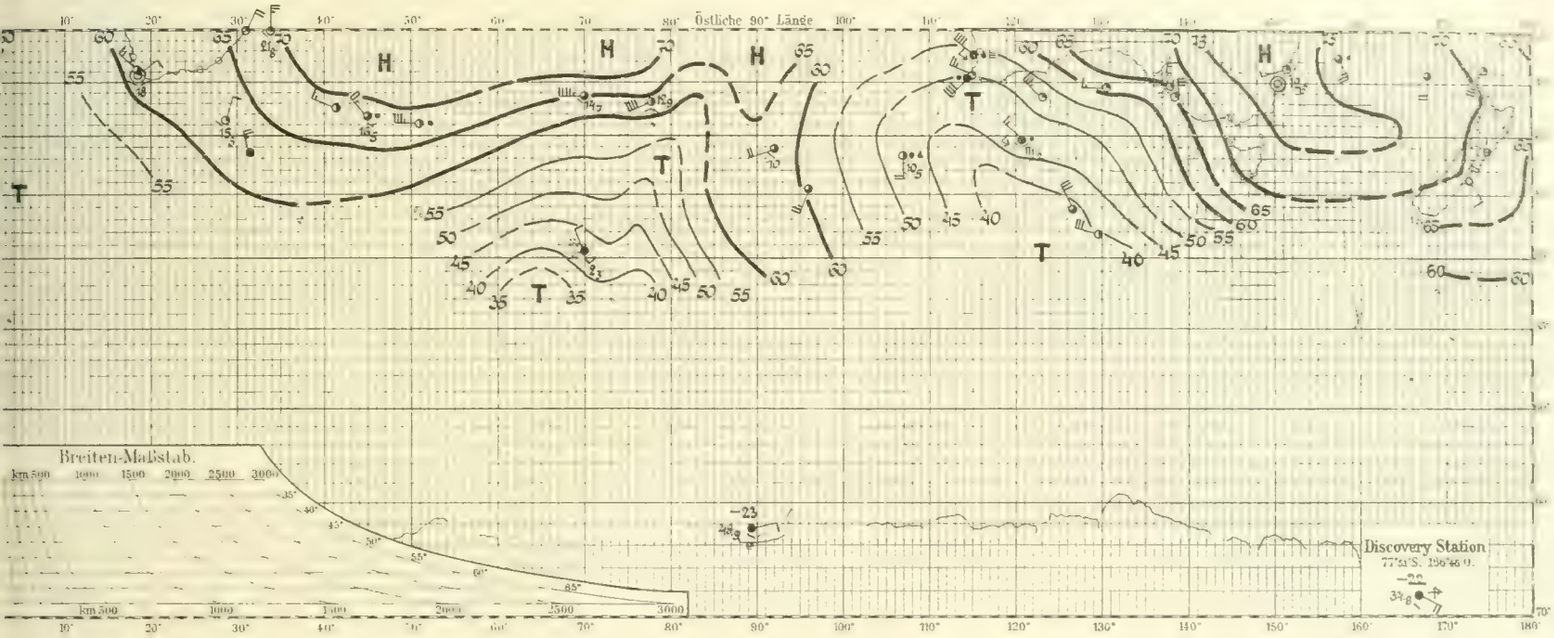

Nr. 327. 3. Juli 1902

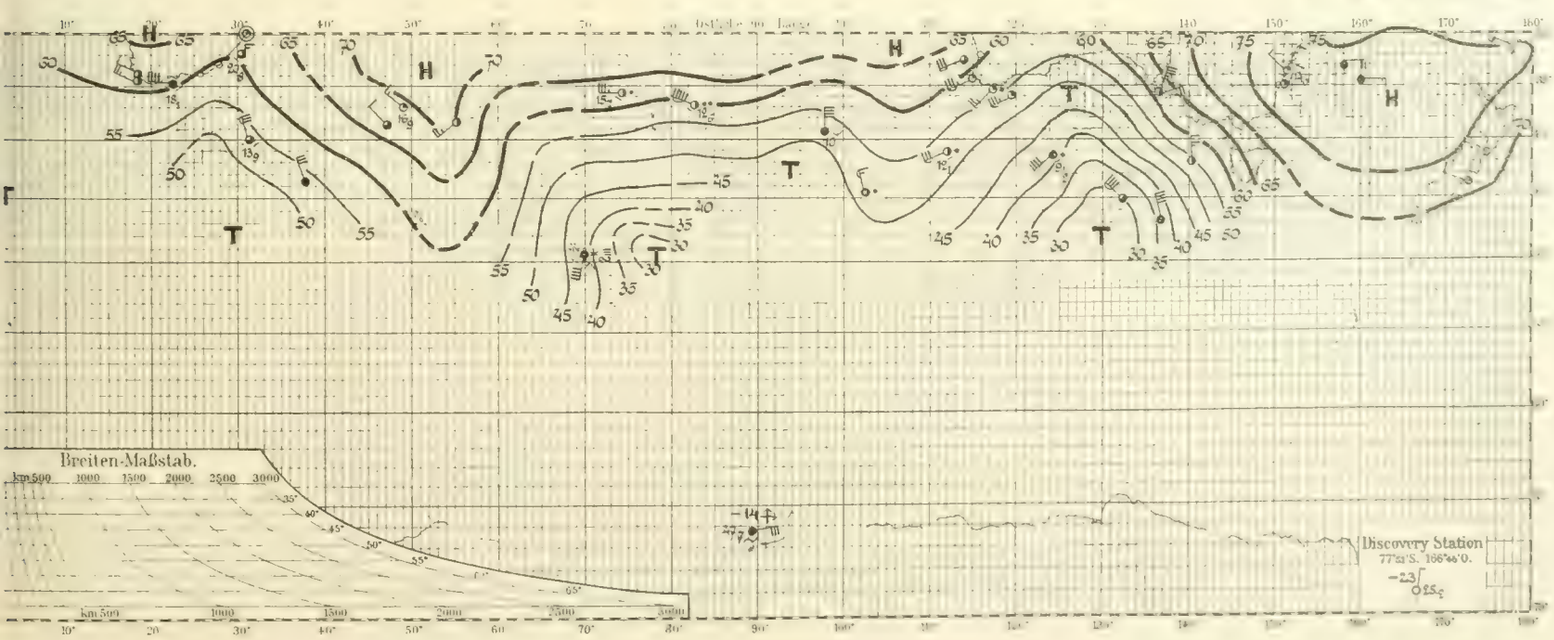

Nr. 328. 4. Juli 1902

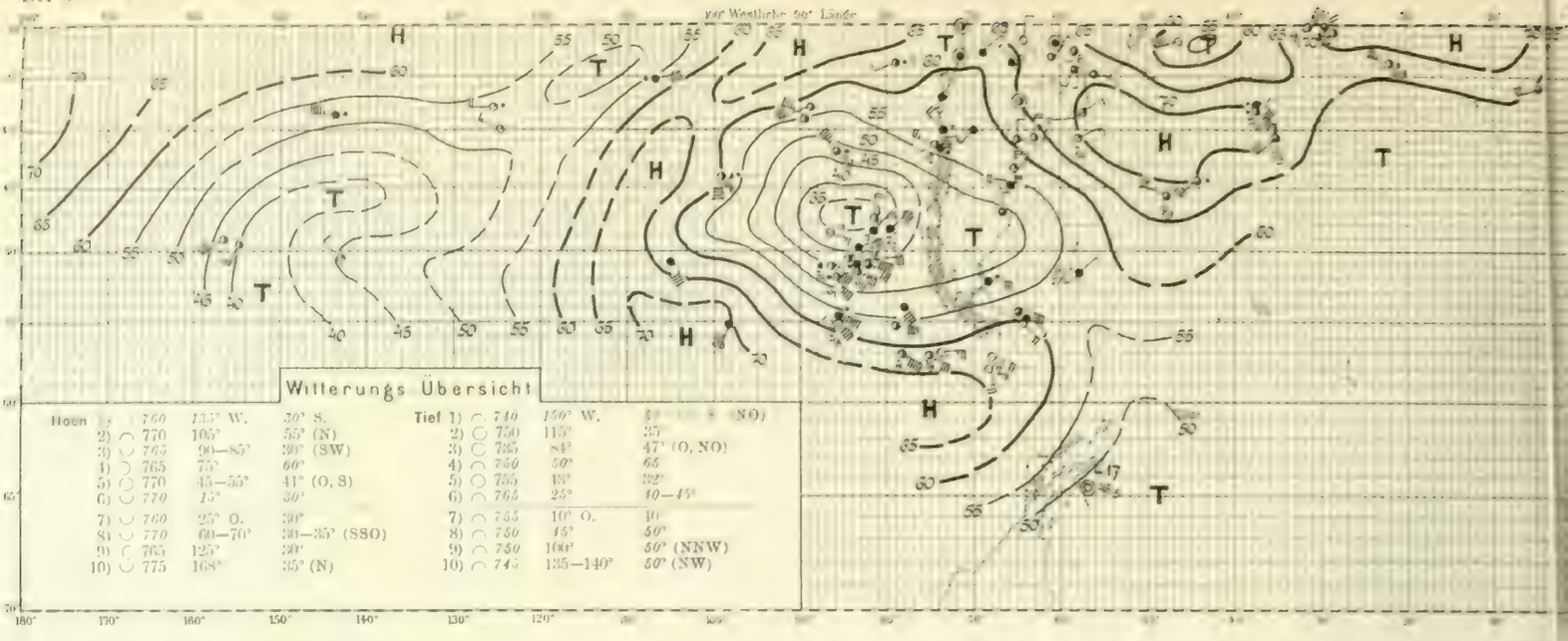

	Hoch			Tief		
1)	○ 760	135° W.	30° S.	◠ 740	150° W.	[illegible] (SO)
2)	○ 770	105°	55° (N)	◠ 750	115°	35°
3)	○ 765	90—85°	30° (SW)	◠ 735	84°	47° (O, NO)
4)	○ 765	75°	60°	◠ 750	50°	65°
5)	○ 770	45—55°	41° (O, S)	◠ 755	48°	32°
6)	○ 770	15°	30°	◠ 765	25°	40—45°
7)	○ 760	25° O.	30°	◠ 755	10° O.	40°
8)	○ 770	60—70°	30—35° (SSO)	◠ 750	45°	50°
9)	○ 765	125°	30°	◠ 750	100°	50° (NNW)
10)	○ 775	168°	35° (N)	◠ 745	135—140°	50° (NW)

Nr. 329. 5. Juli 1902

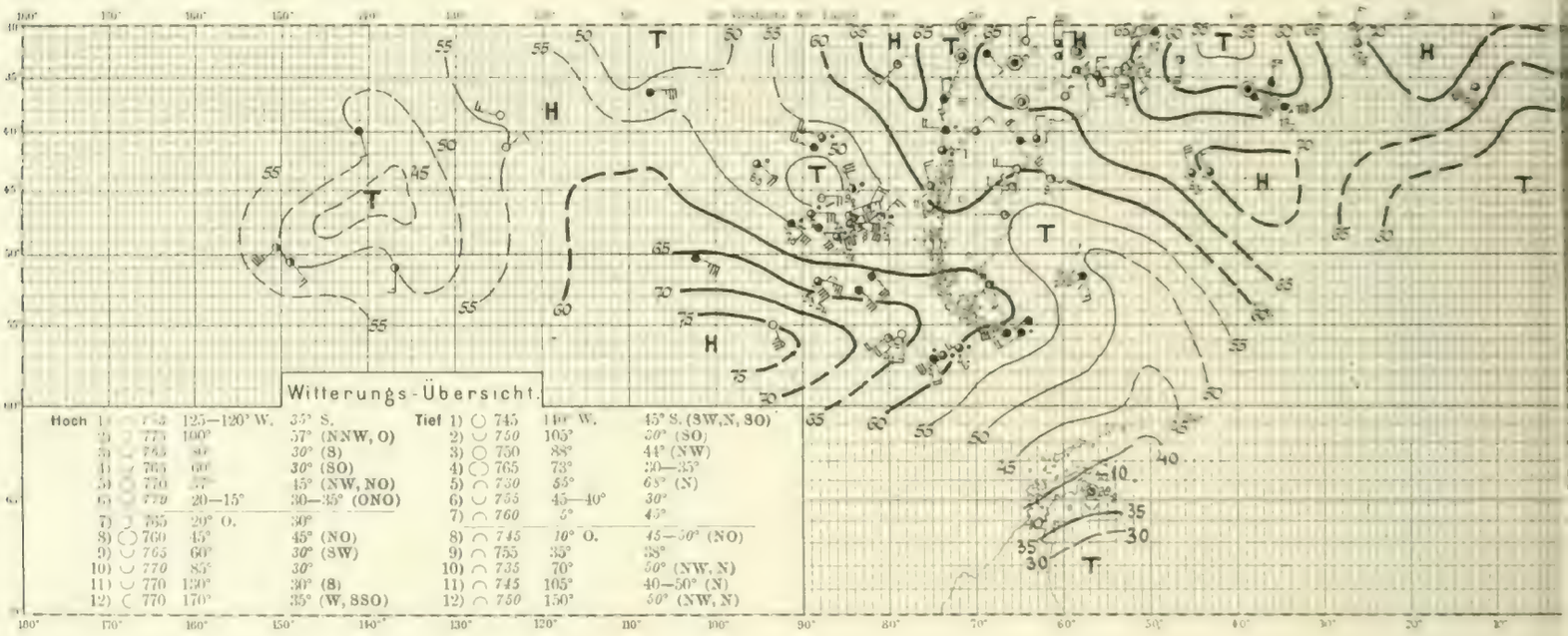

	Hoch			Tief		
1)	○ 765	125—120° W.	35° S.	○ 745	140° W.	45° S. (SW, N, SO)
2)	○ 775	100°	57° (NNW, O)	○ 750	105°	30° (SO)
3)	○ 765	80°	30° (S)	○ 750	88°	44° (NW)
4)	○ 765	60°	30° (SO)	○ 765	73°	30—35°
5)	○ 770	35°	45° (NW, NO)	◠ 730	55°	68° (N)
6)	○ 770	20—15°	30—35° (ONO)	◠ 755	45—40°	30°
7)	○ 755	20° O.	30°	◠ 760	5°	45°
8)	○ 760	45°	45° (NO)	◠ 745	10° O.	45—50° (NO)
9)	○ 765	60°	30° (SW)	◠ 755	35°	38°
10)	○ 770	85°	30°	◠ 735	70°	50° (NW, N)
11)	○ 770	130°	30° (S)	◠ 745	105°	40—50° (N)
12)	○ 770	170°	35° (W, SSO)	◠ 750	150°	50° (NW, N)

Nr. 330. 6. Juli 1902

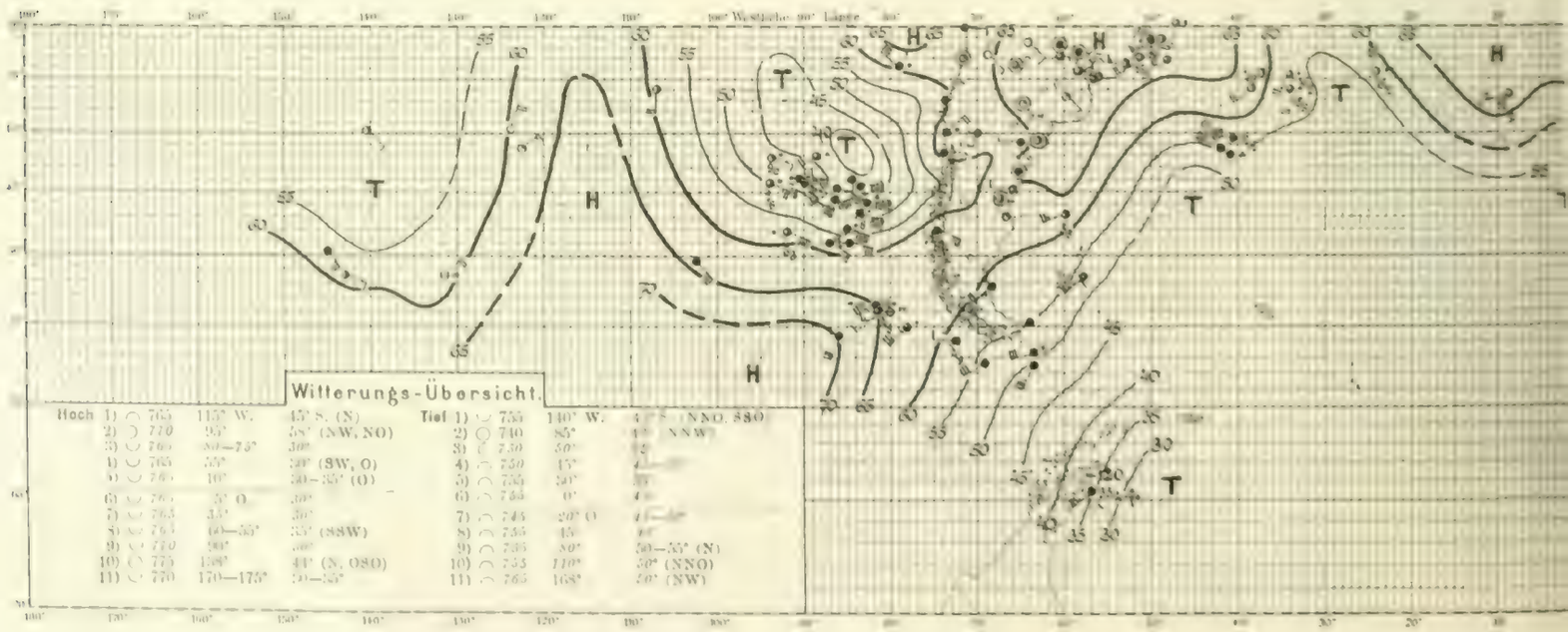

	Hoch			Tief		
1)	○ 765	115° W.	45° S. (N)	○ 755	140° W.	[illegible] (NNO, SSO)
2)	○ 770	95°	58° (NW, NO)	○ 740	85°	[illegible] (NNW)
3)	○ 760	80—75°	30°	○ 750	50°	[illegible]
4)	○ 765	55°	30° (SW, O)	◠ 750	15°	[illegible]
5)	○ 765	10°	30—35° (O)	◠ 755	20°	[illegible]
6)	○ 765	5° O.	30°	◠ 755	0°	[illegible]
7)	○ 765	35°	30°	◠ 745	20° O.	[illegible]
8)	○ 765	40—55°	35° (SSW)	◠ 755	45°	[illegible]
9)	○ 770	80°	30°	◠ 735	80°	50—55° (N)
10)	○ 775	138°	44° (N, OSO)	◠ 755	110°	50° (NNO)
11)	○ 770	170—175°	30—35°	◠ 765	168°	50° (NW)

Nr. 328. 4. Juli 1902

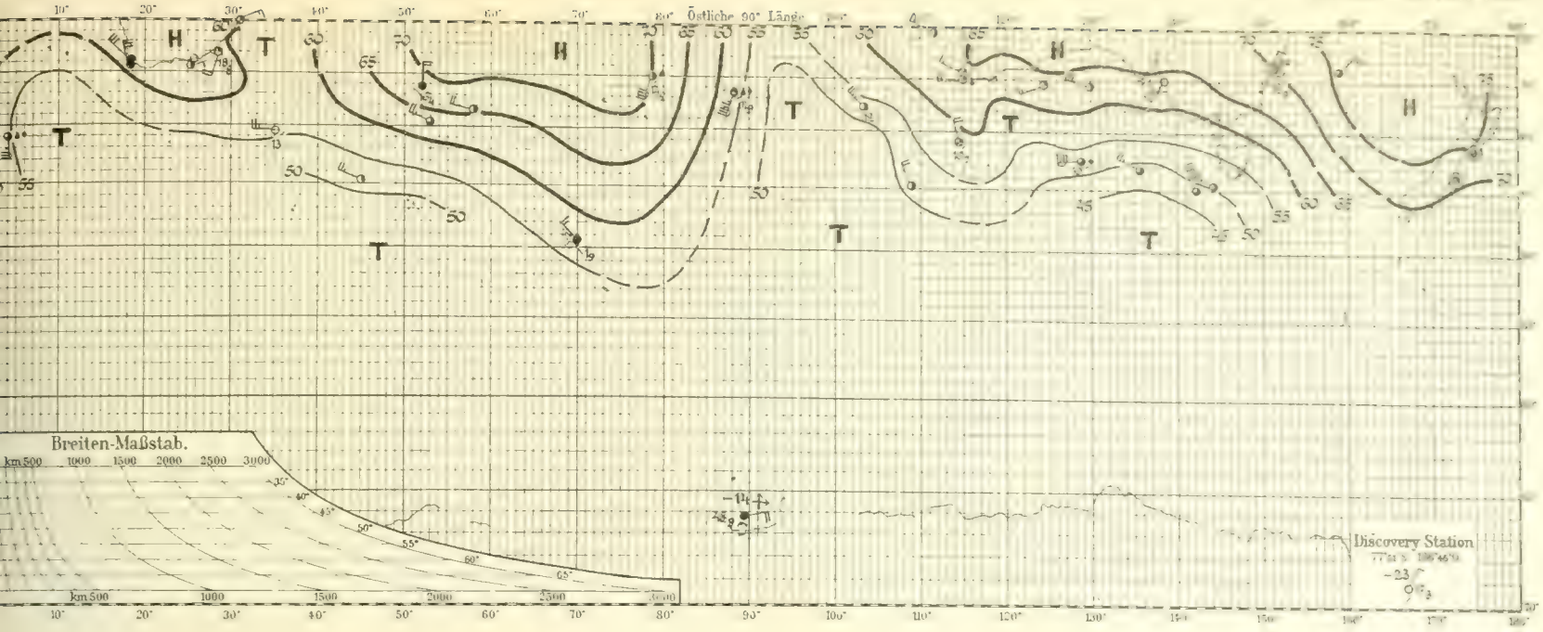

Nr. 326. 5. Juli 1902

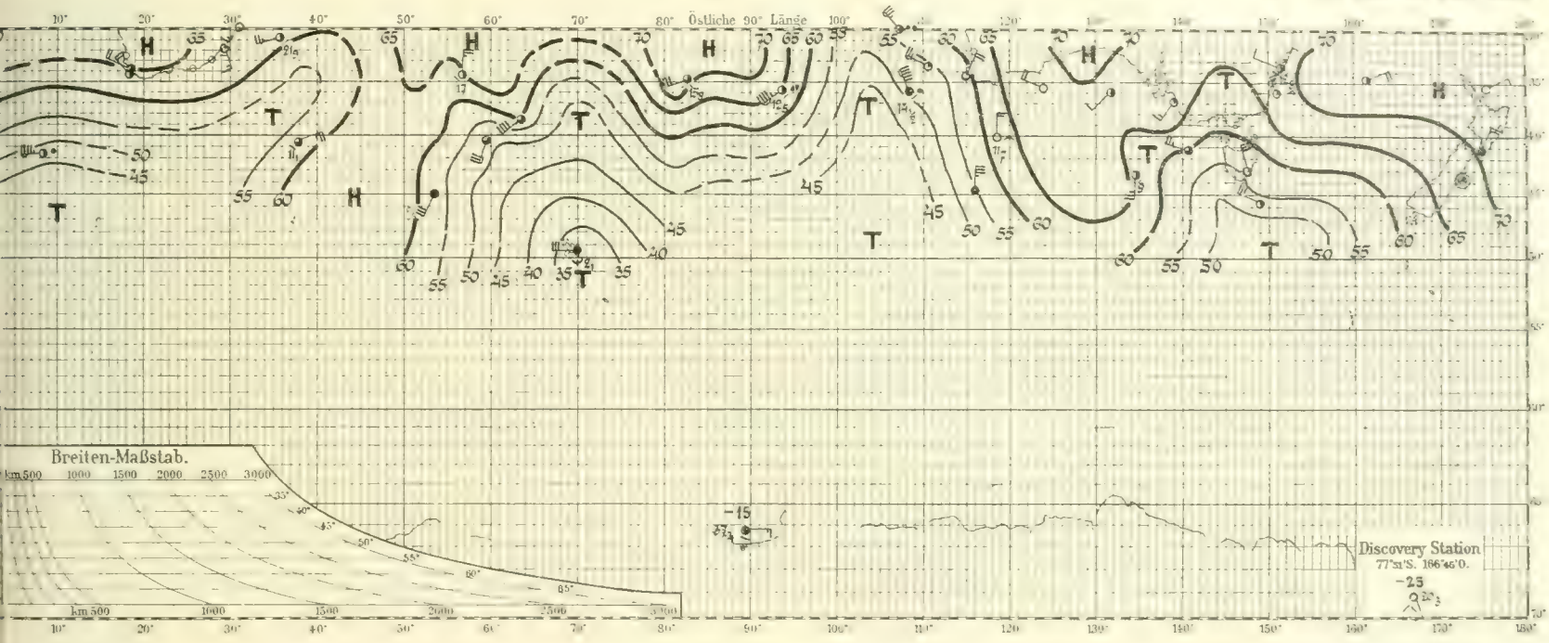

Nr. 330. 6. Juli 1902

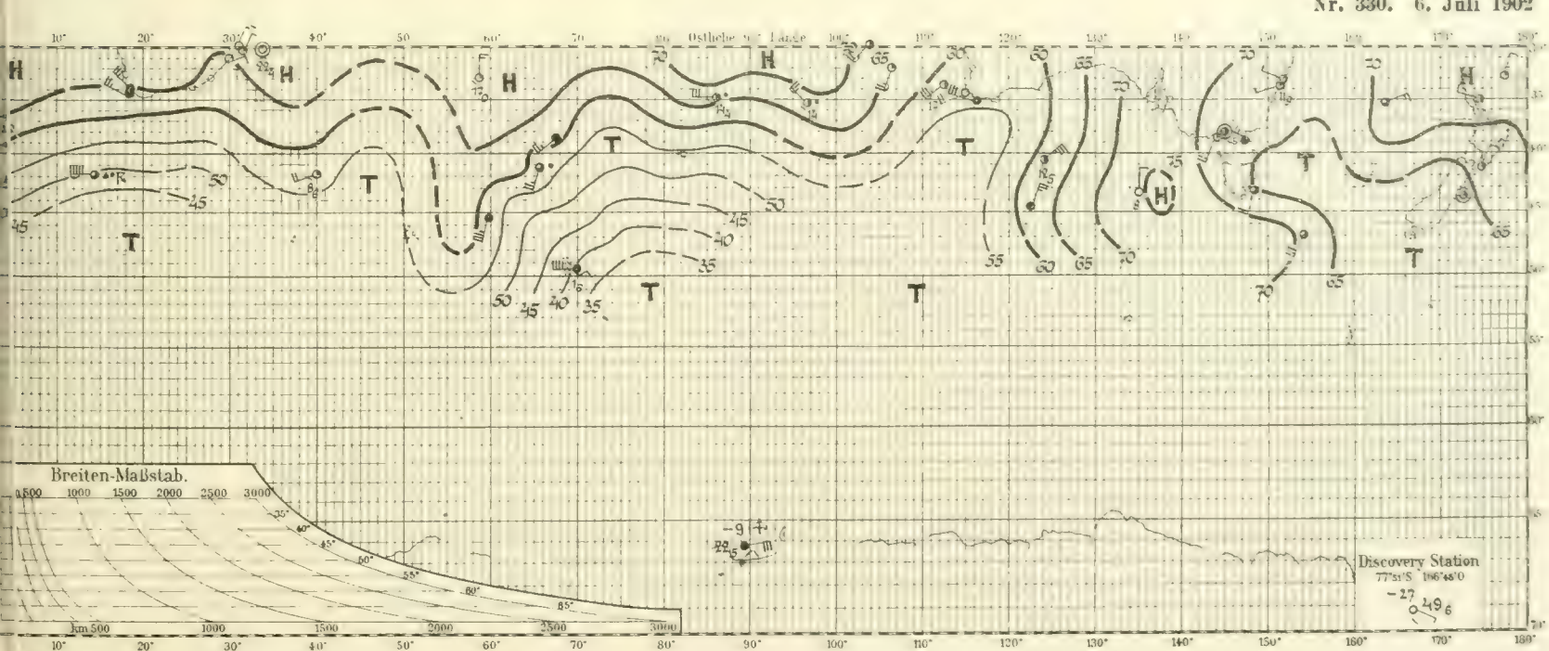

Nr. 331. 7. Juli 1902

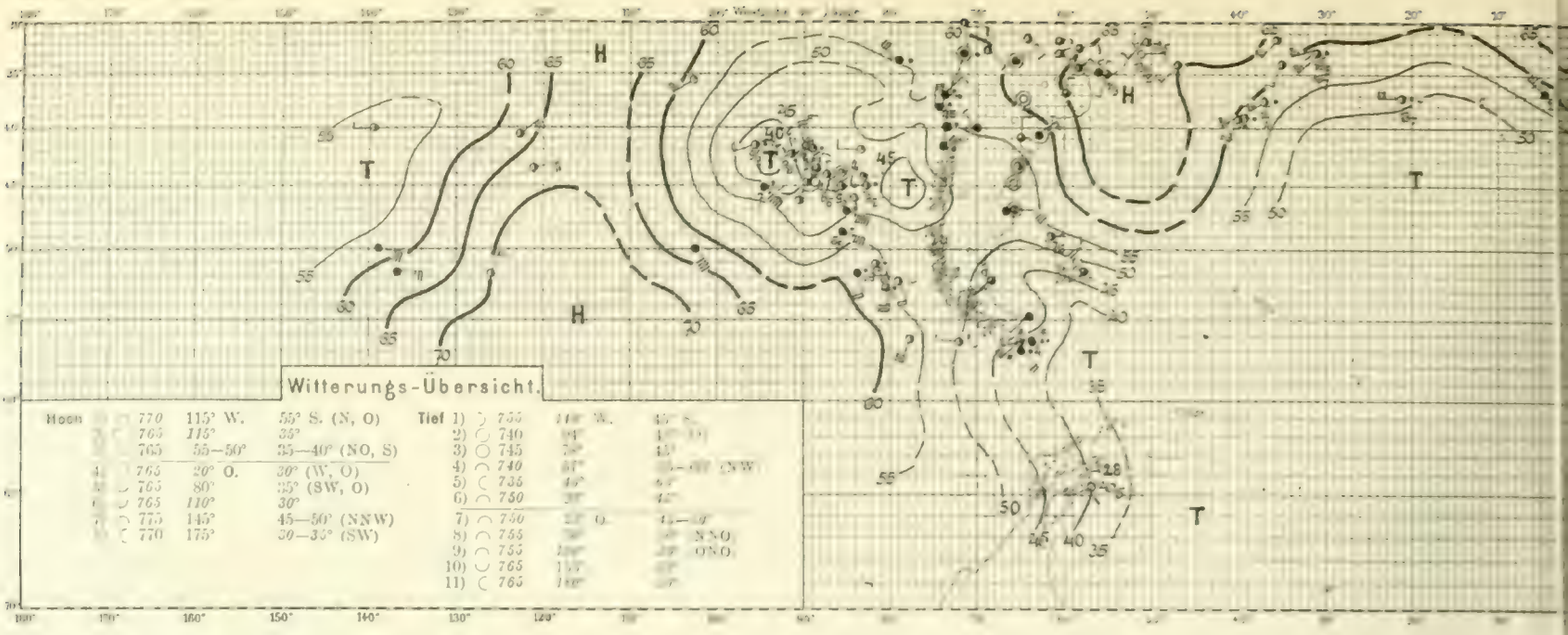

Nr. 332. 8. Juli 1902

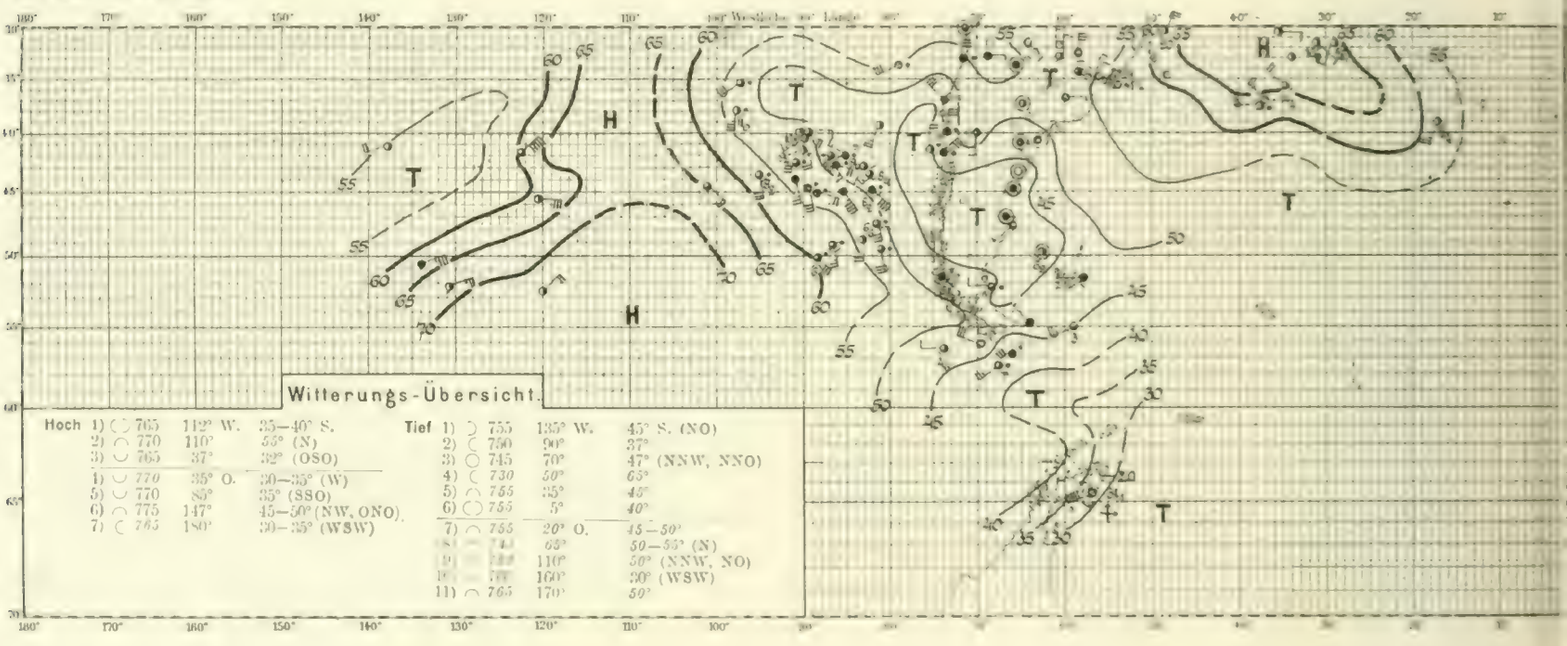

Nr. 333. 9. Juli 1902

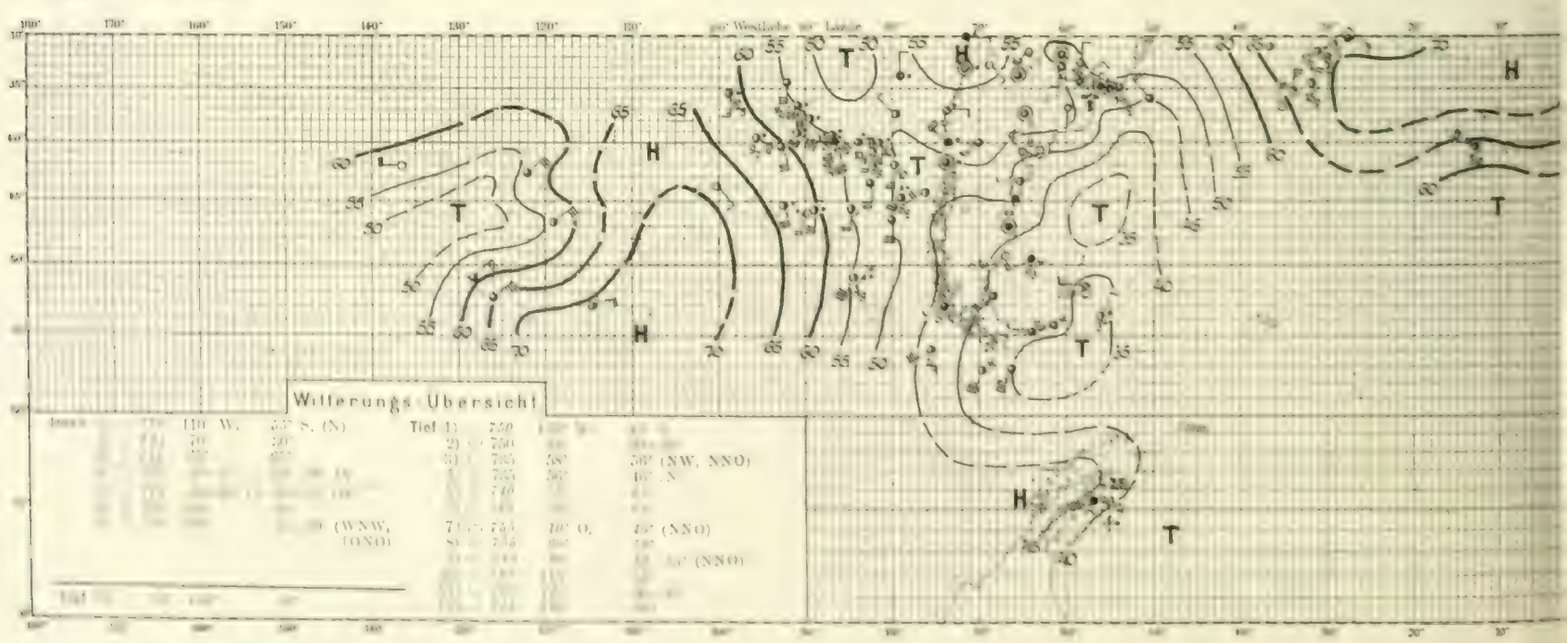

Nr. 331. 7. Juli 1902

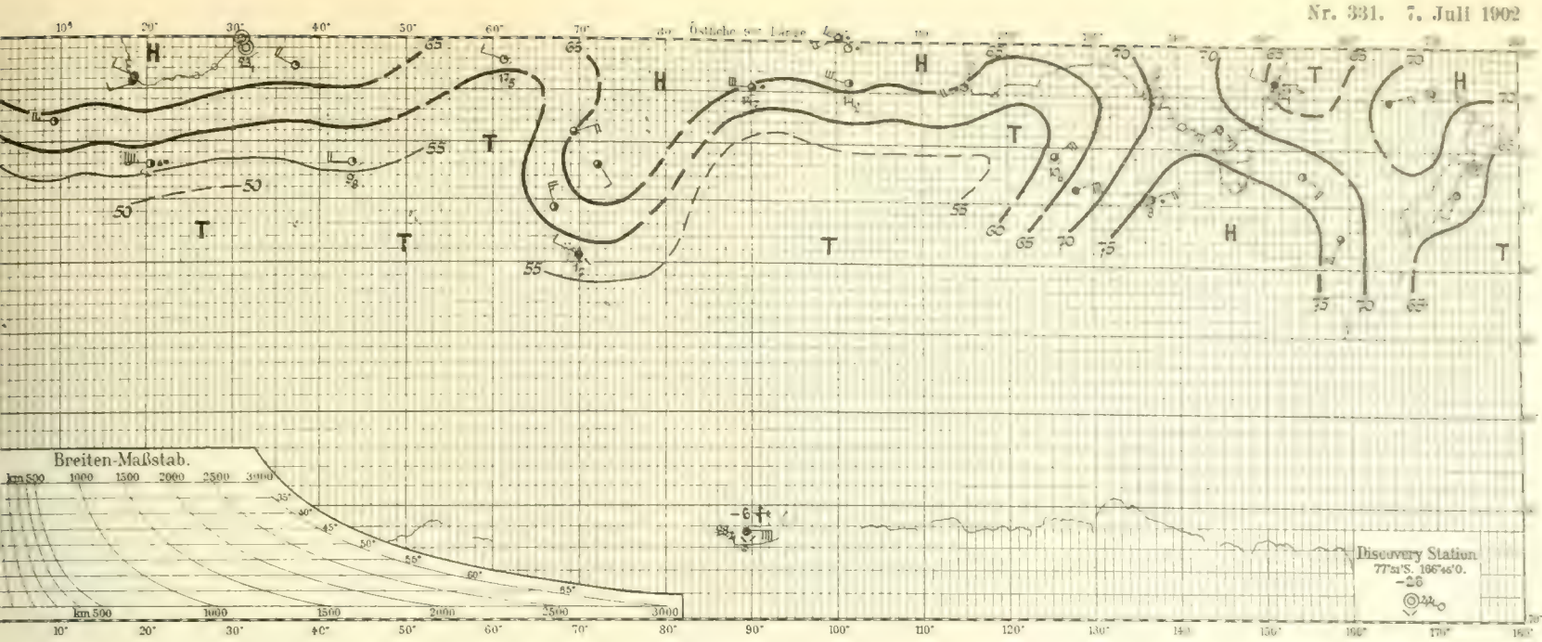

Nr. 332. 8. Juli 1902

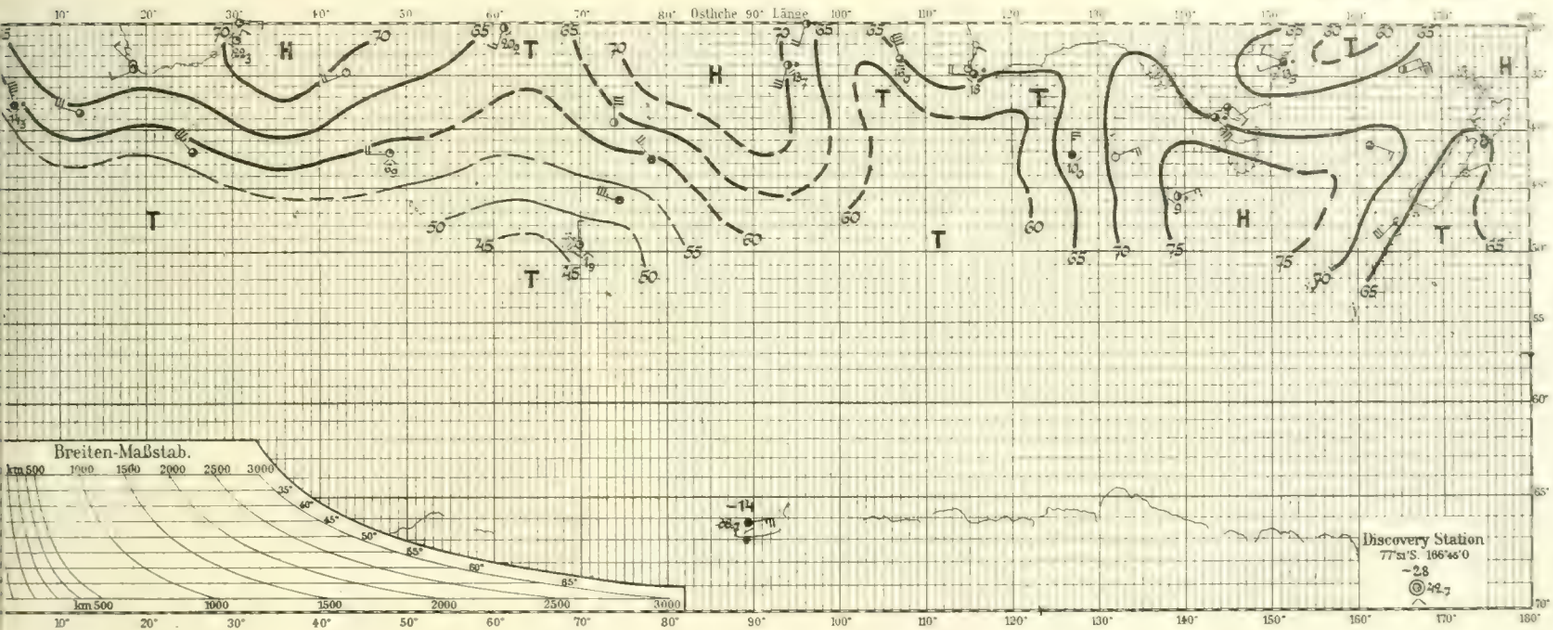

Nr. 333. 9. Juli 1902

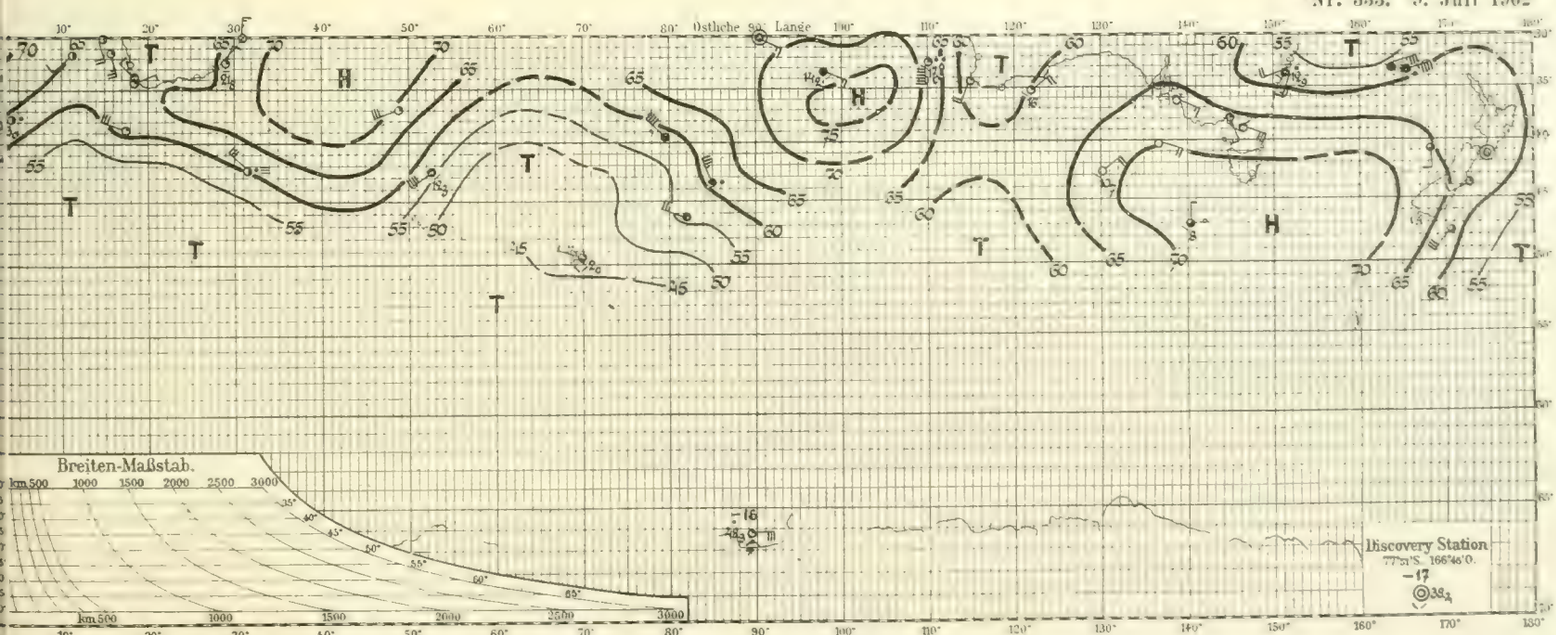

Nr. 334. 10. Juli 1902

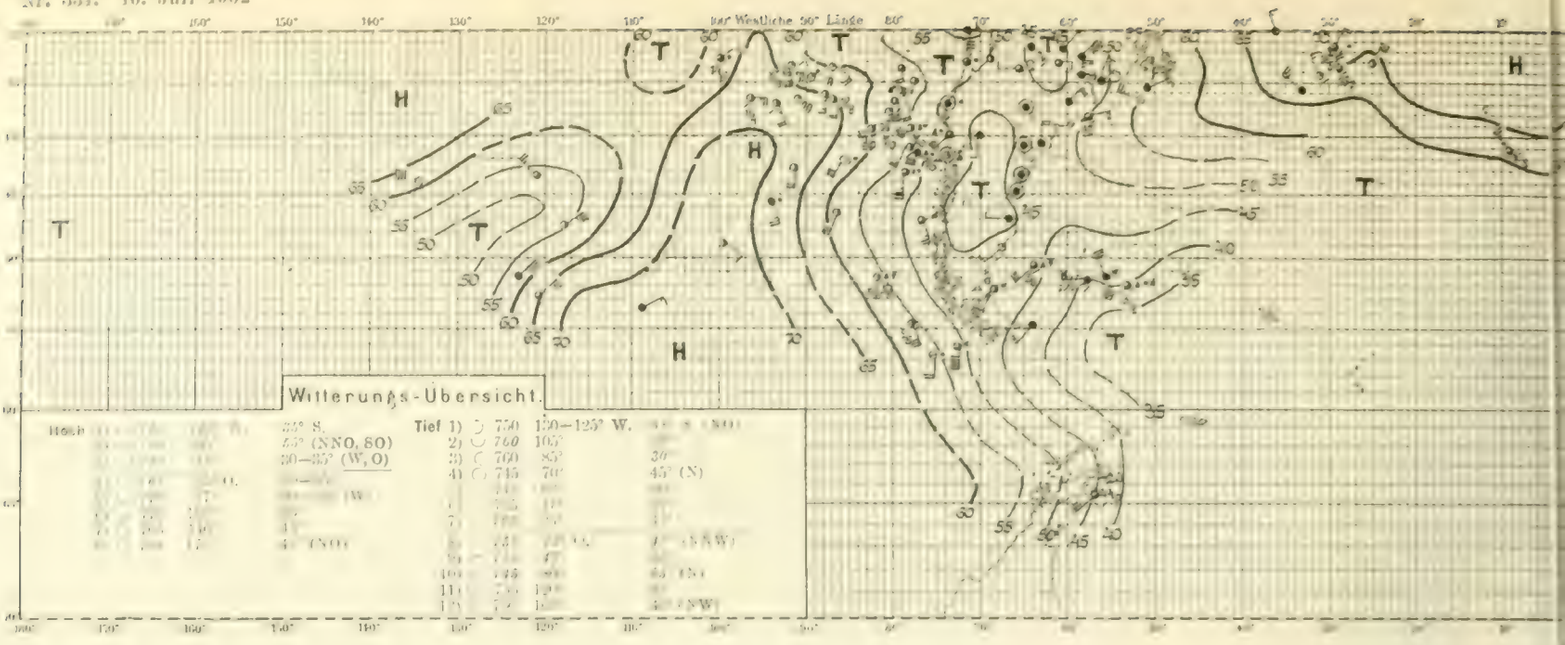

Nr. 335. 11. Juli 1902

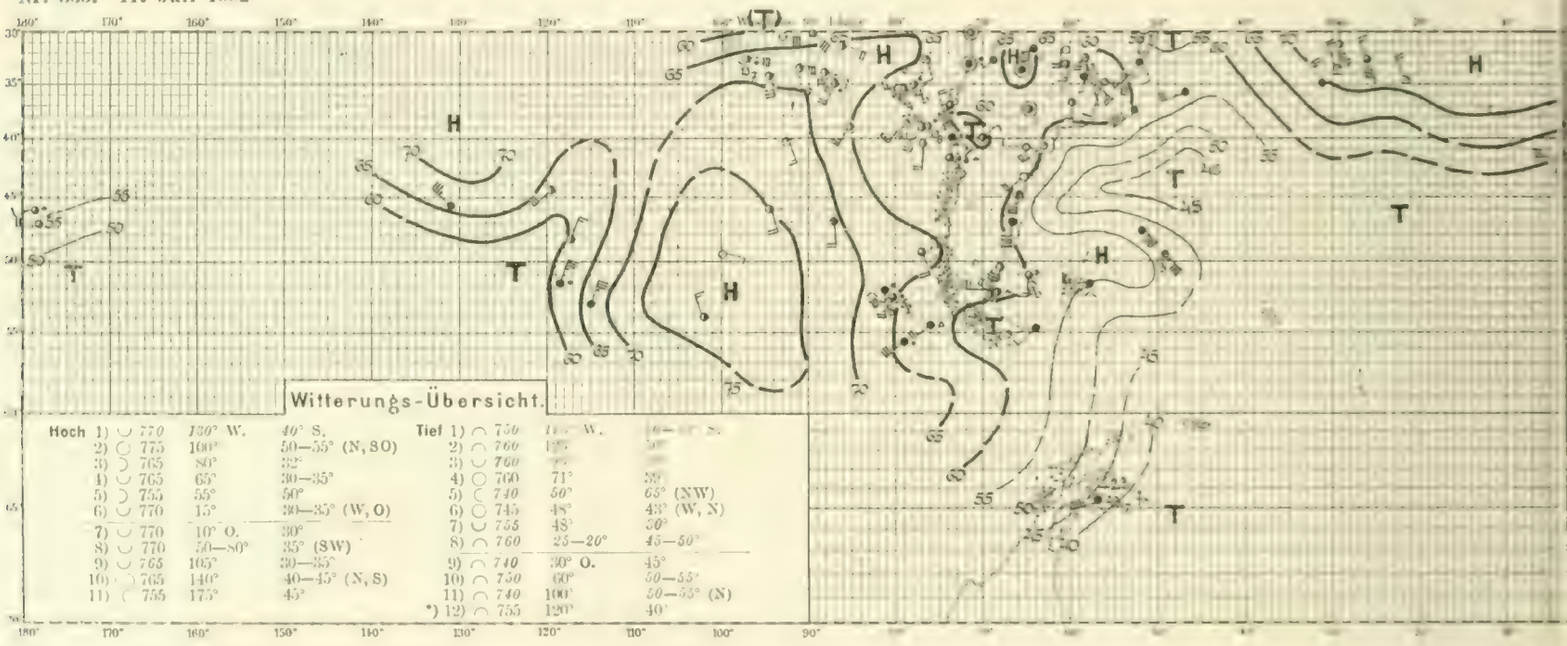

Nr. 336. 12. Juli 1902

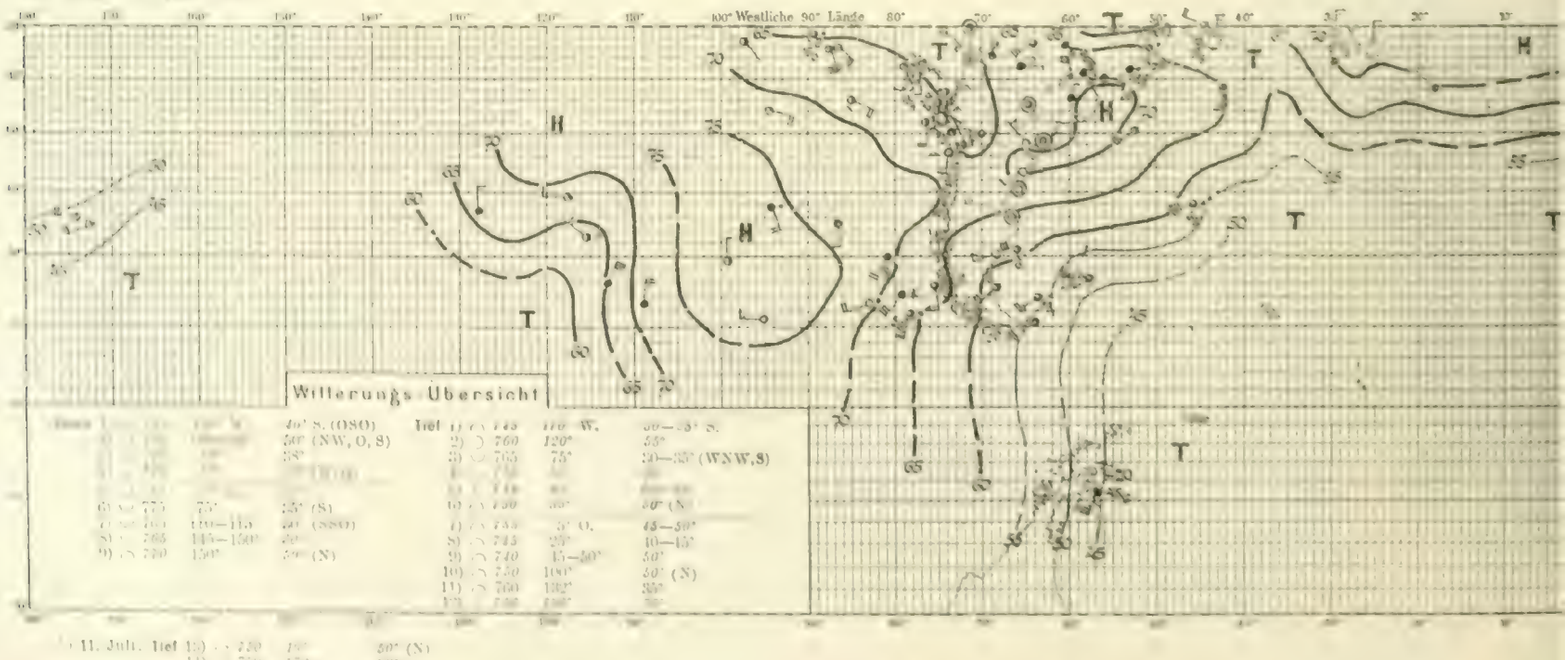

Nr. 334. 10. Juli 1902

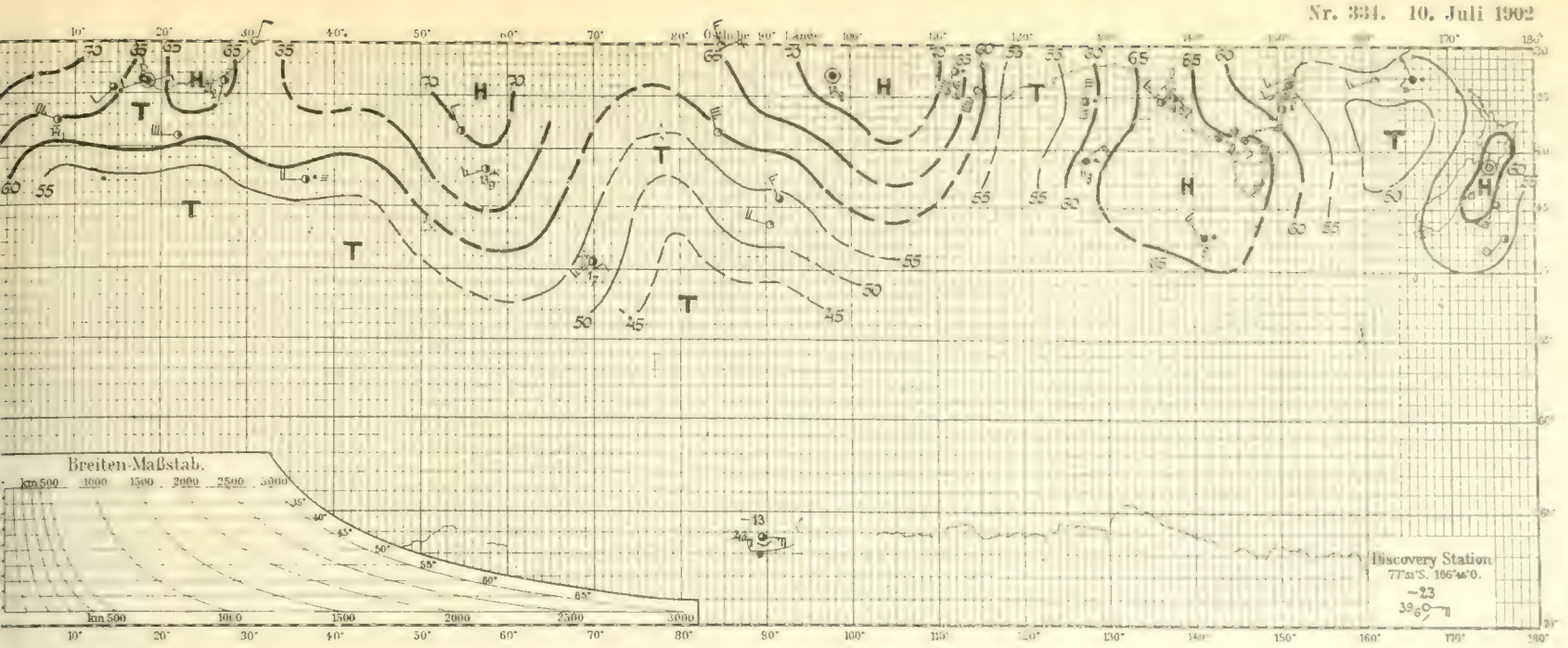

Nr. 335. 11. Juli 1902

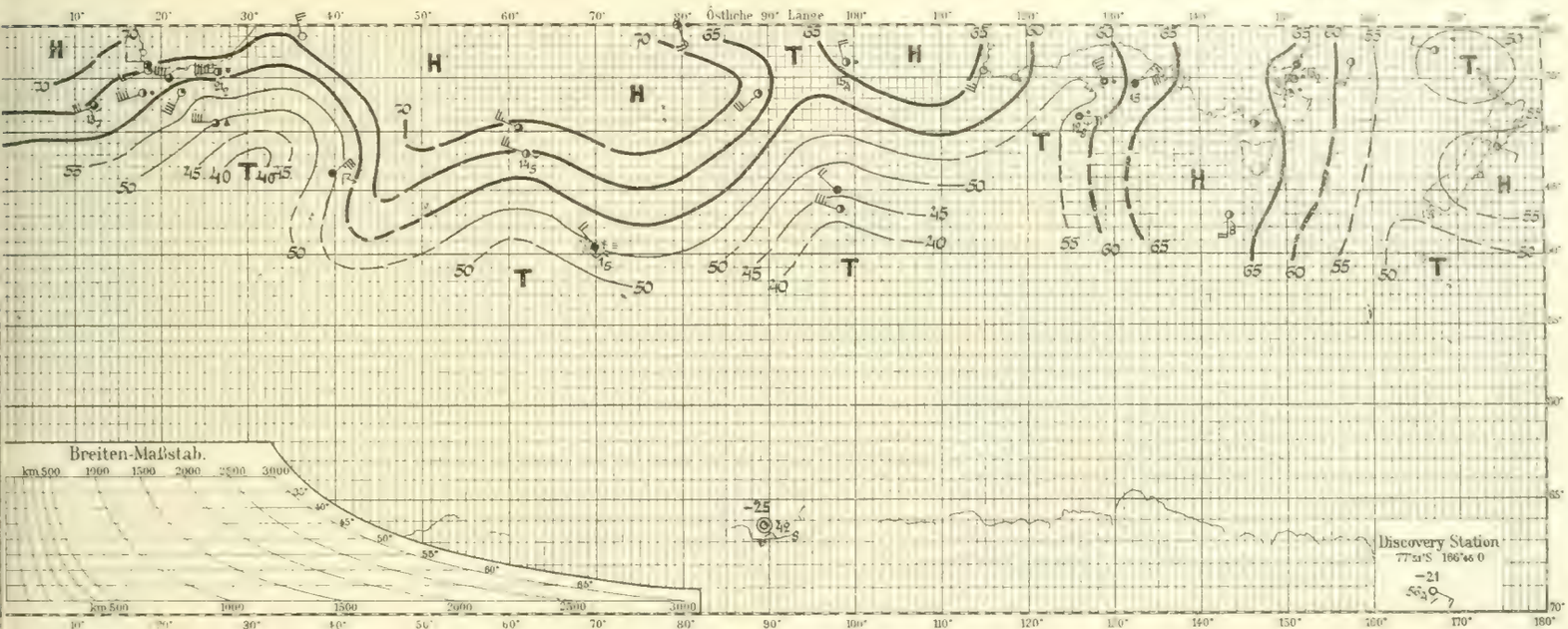

Nr. 336. 12. Juli 1902

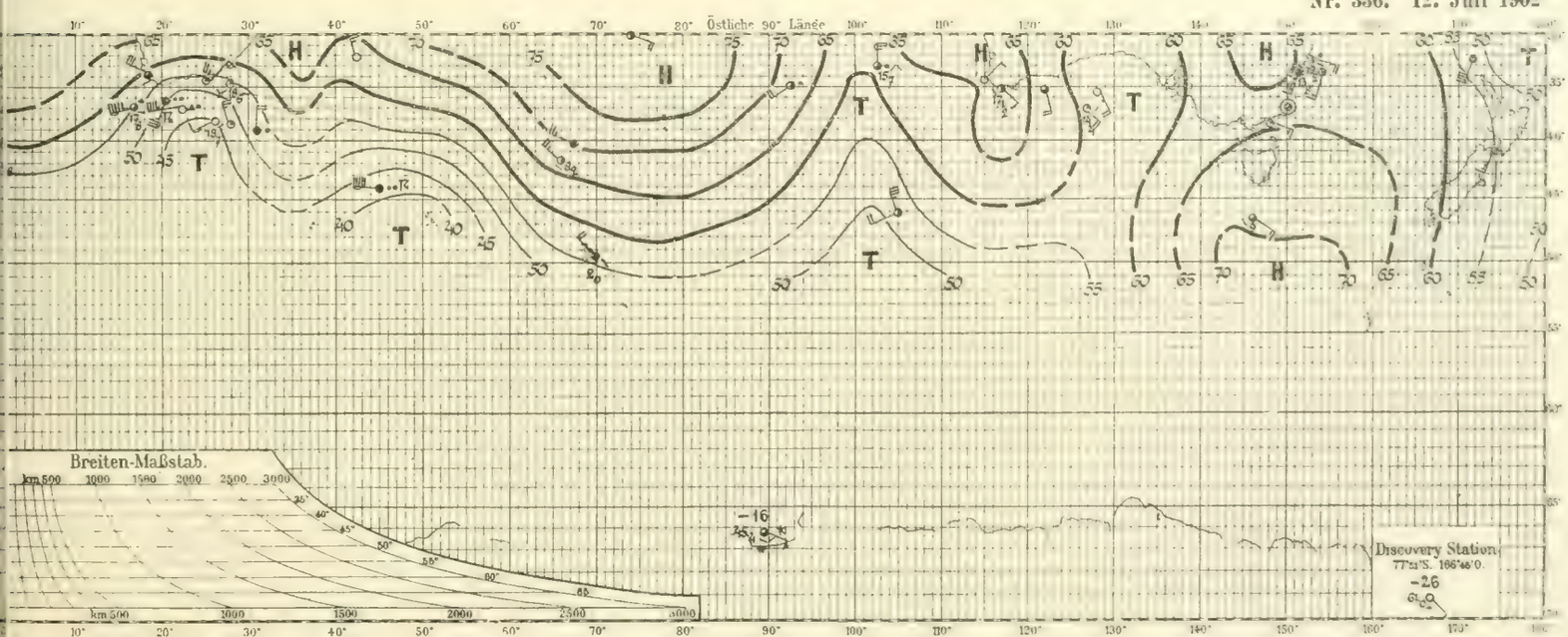

Nr. 337. 13. Juli 1902

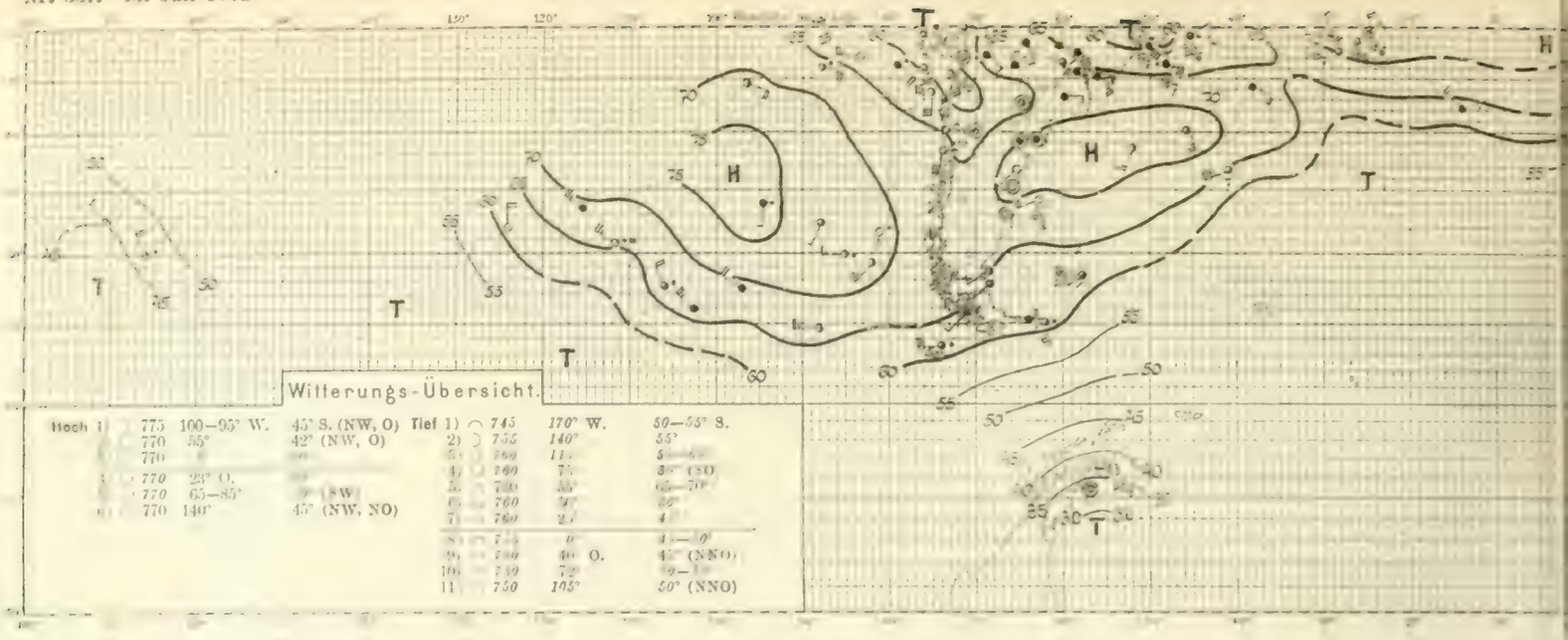

Nr. 338. 14. Juli 1902

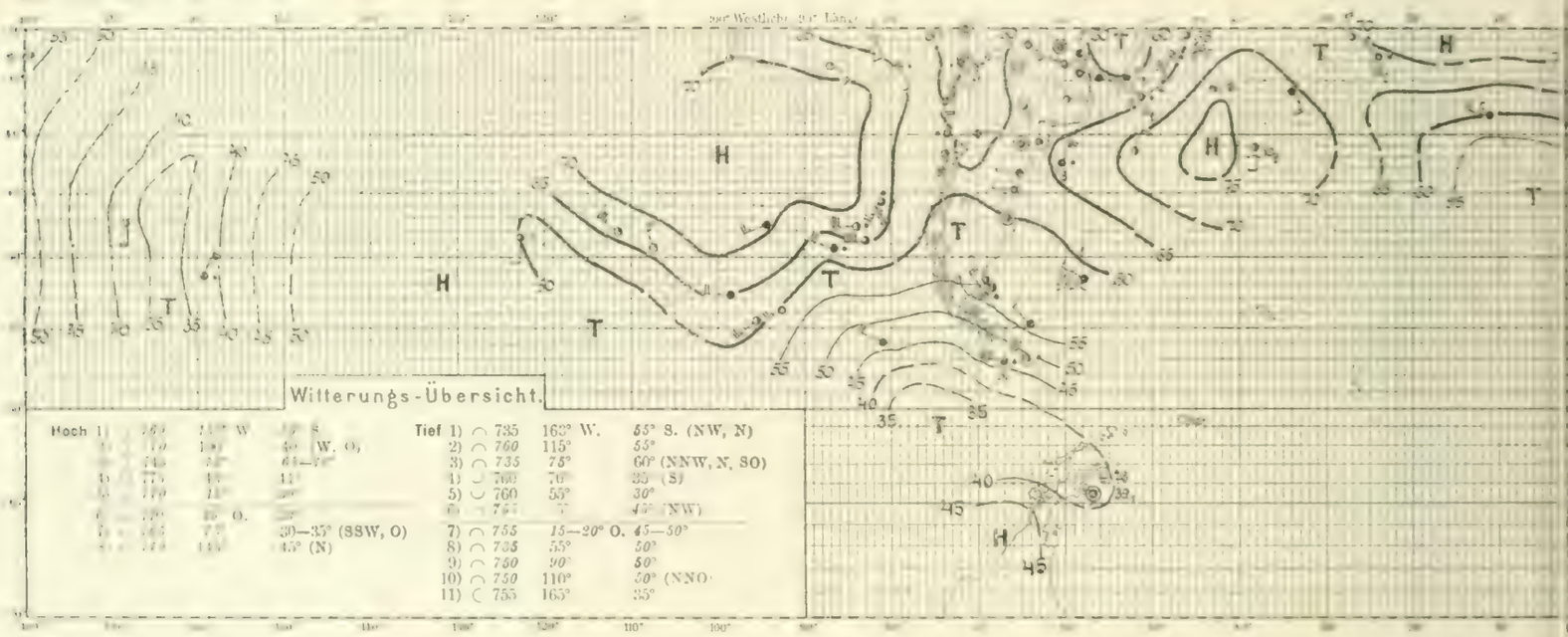

Nr. 339. 15. Juli 1902

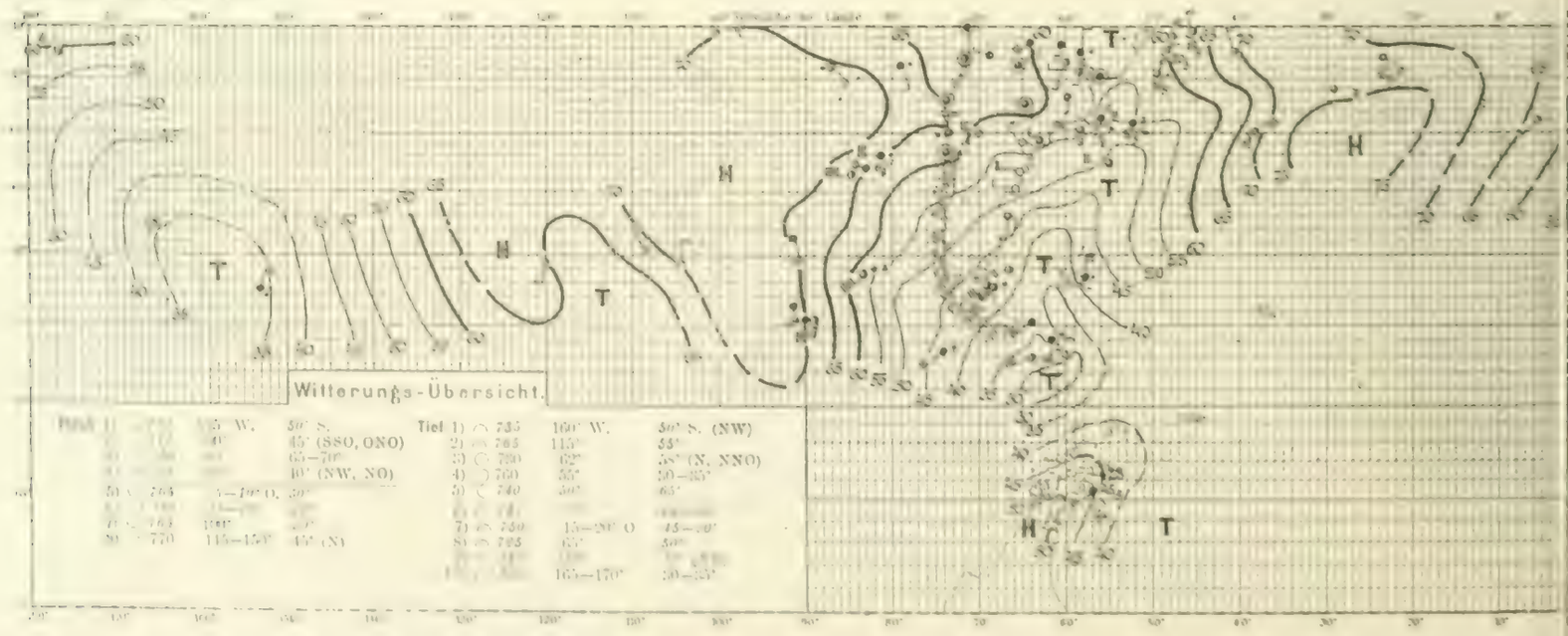

Nr. 337. 13. Juli 1902

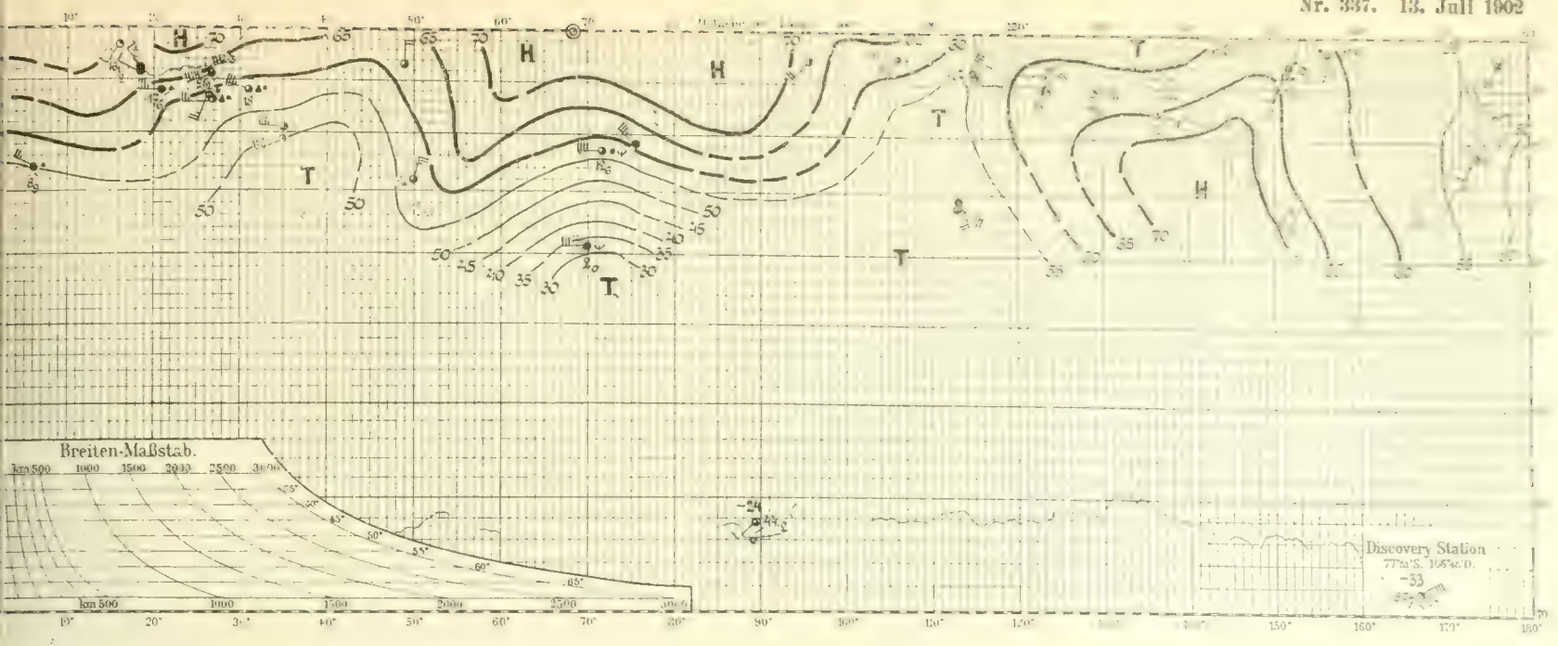

Nr. 338. 14. Juli 1902

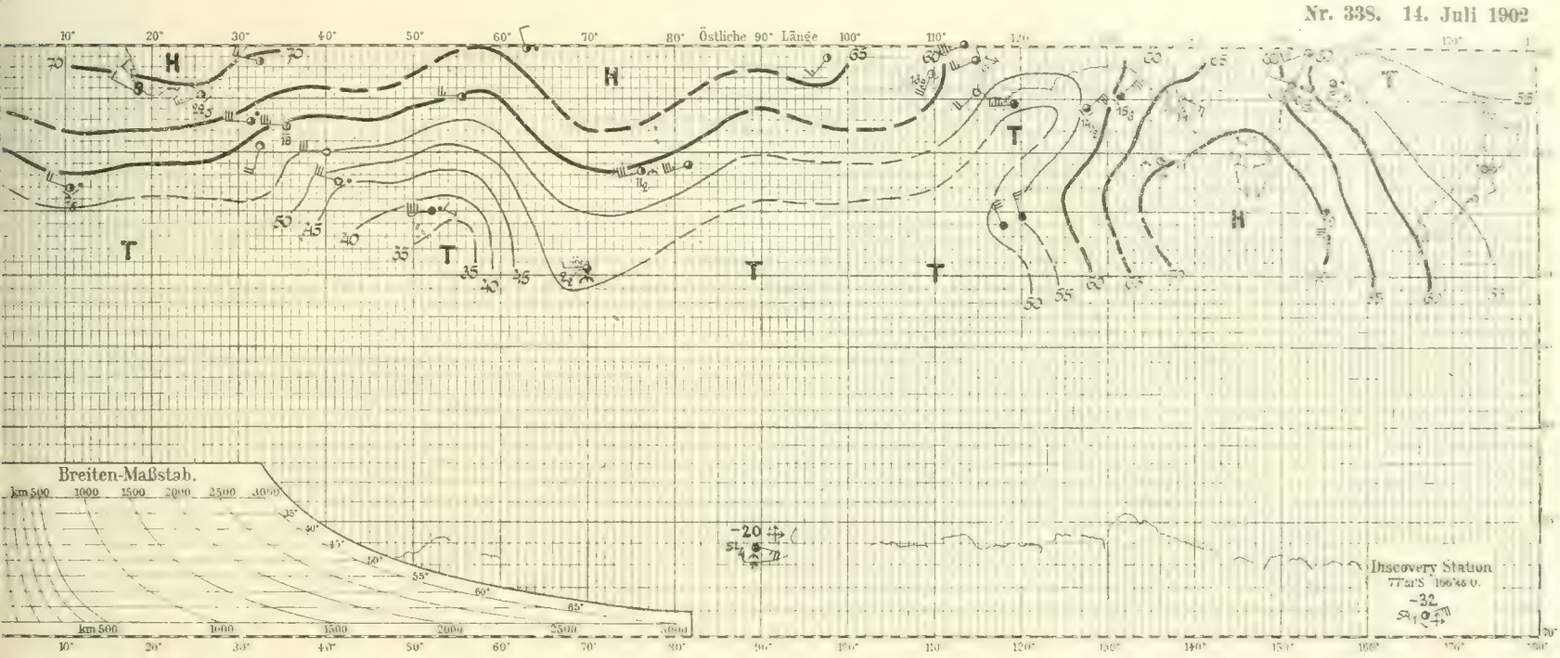

Nr. 339. 15. Juli 1902

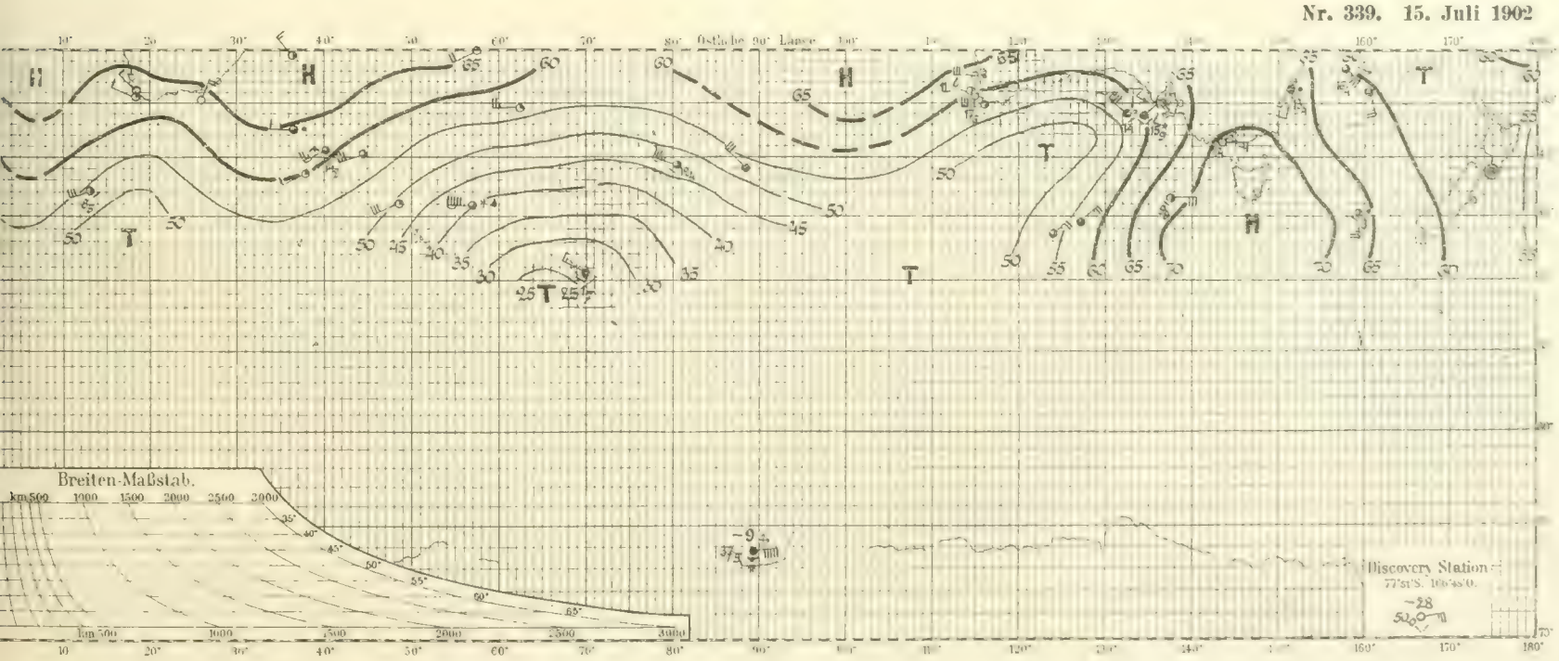

Nr. 340. 16. Juli 1902

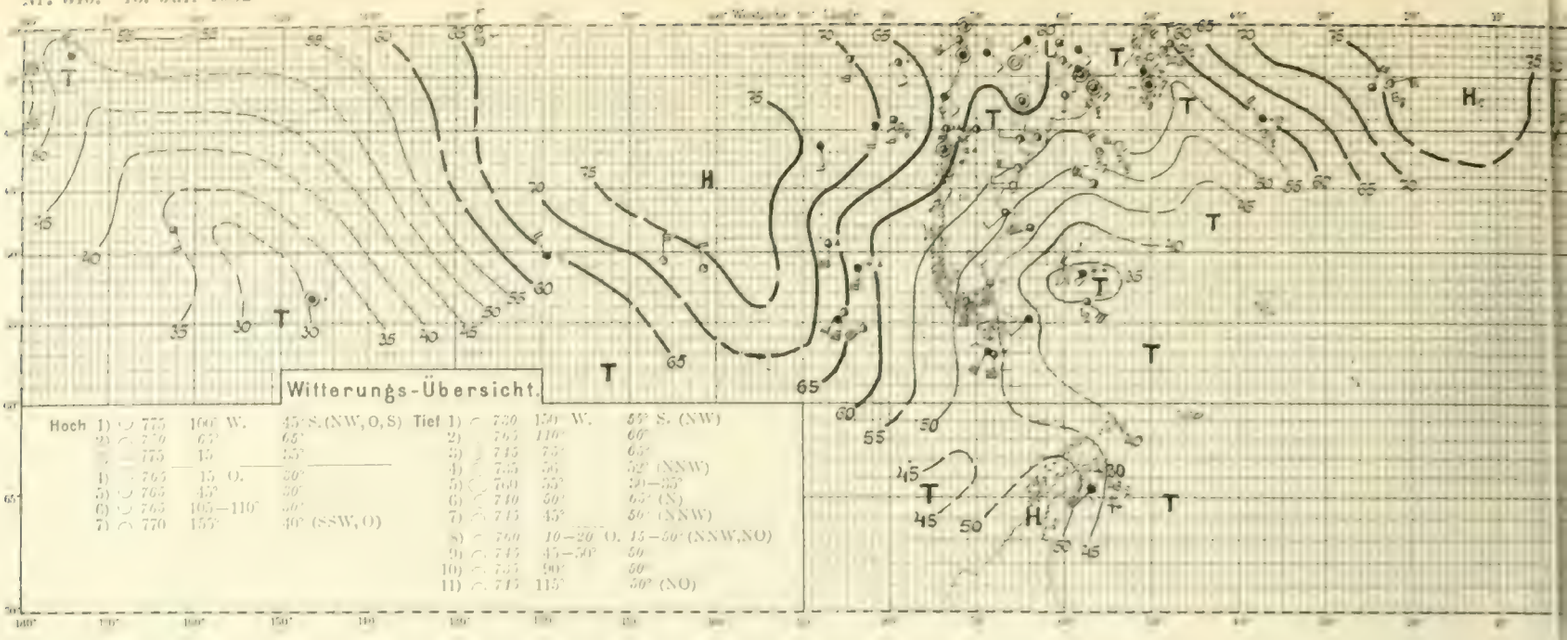

Nr. 341. 17. Juli 1902

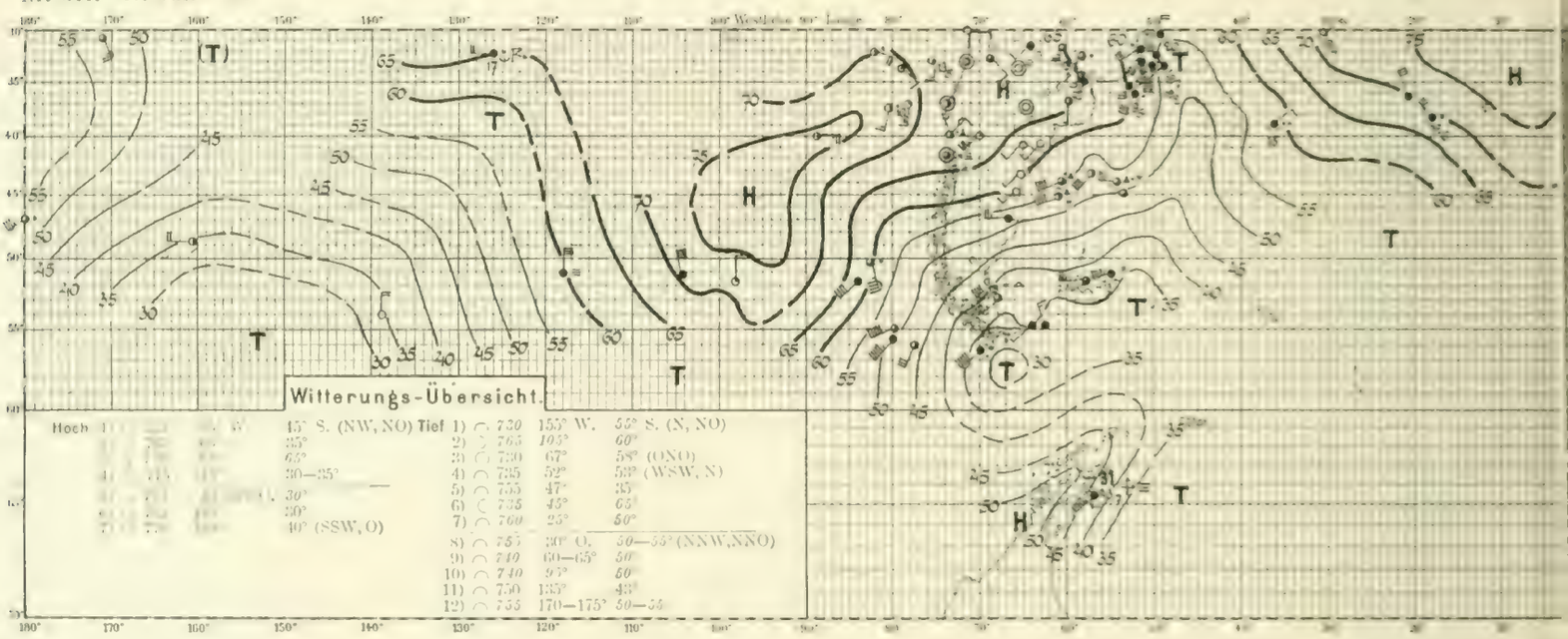

Nr. 342. 18. Juli 1902

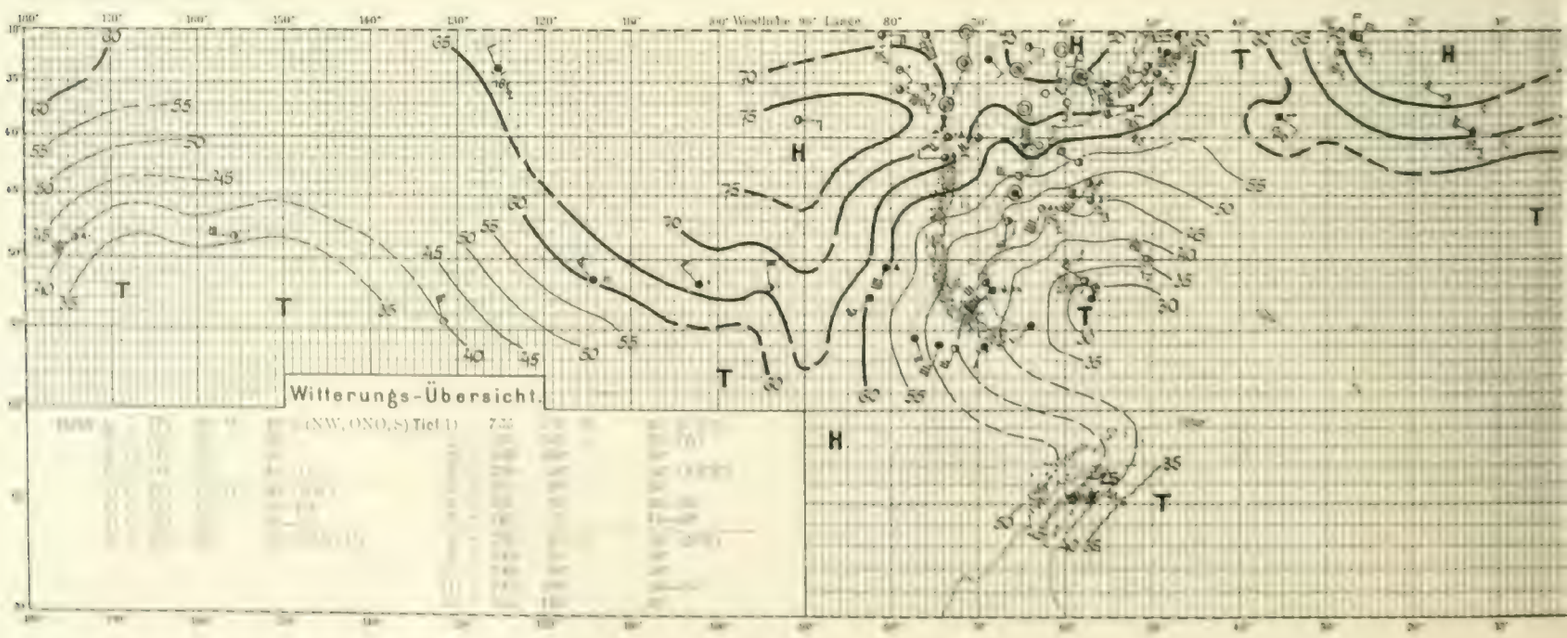

Nr. 340. 16. Juli 1902

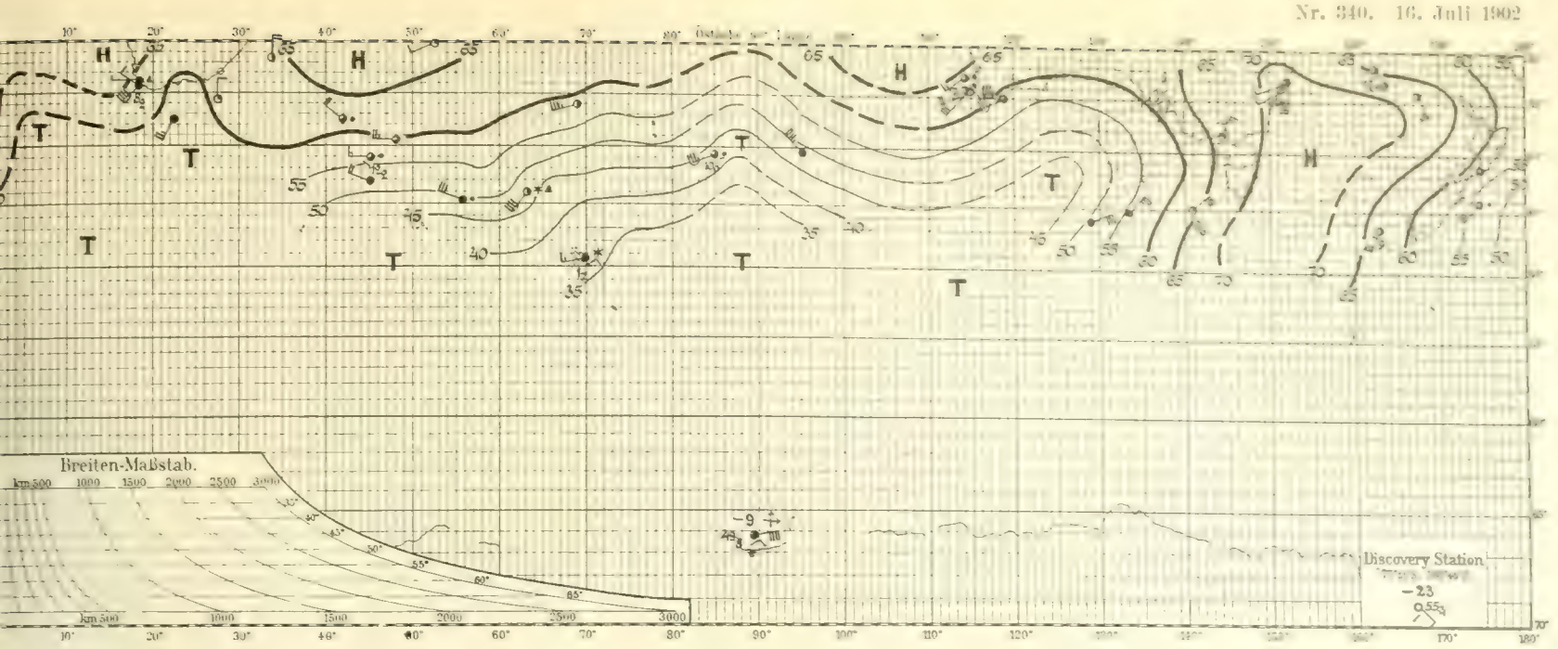

Nr. 341. 17. Juli 1902

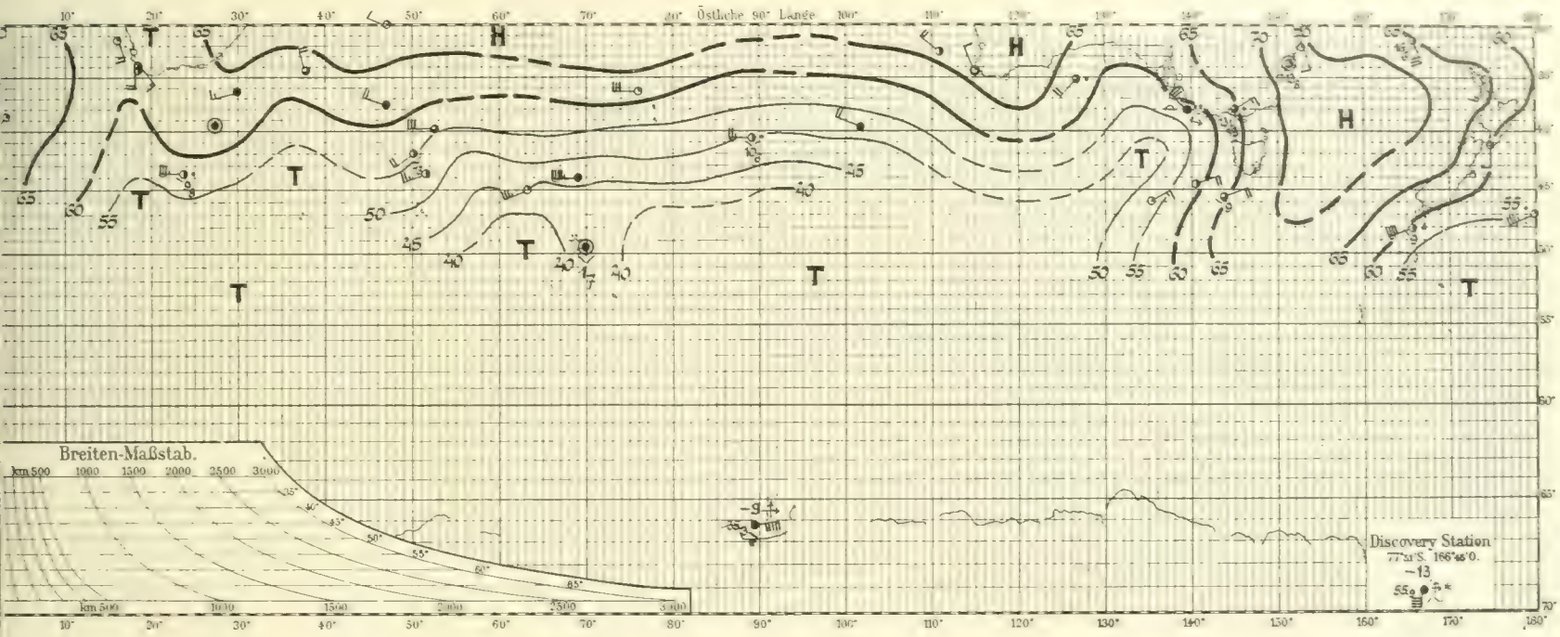

Nr. 342. 18. Juli 1902

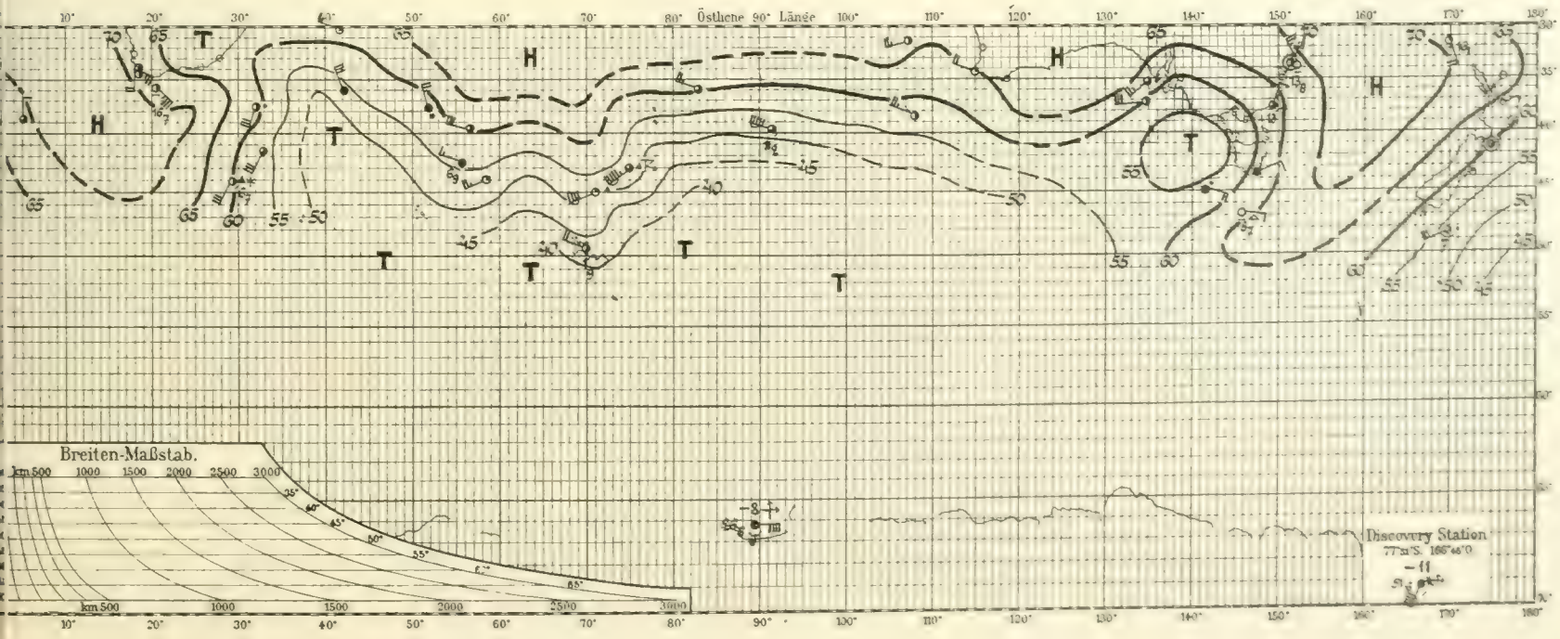

Nr. 343. 19. Juli 1902

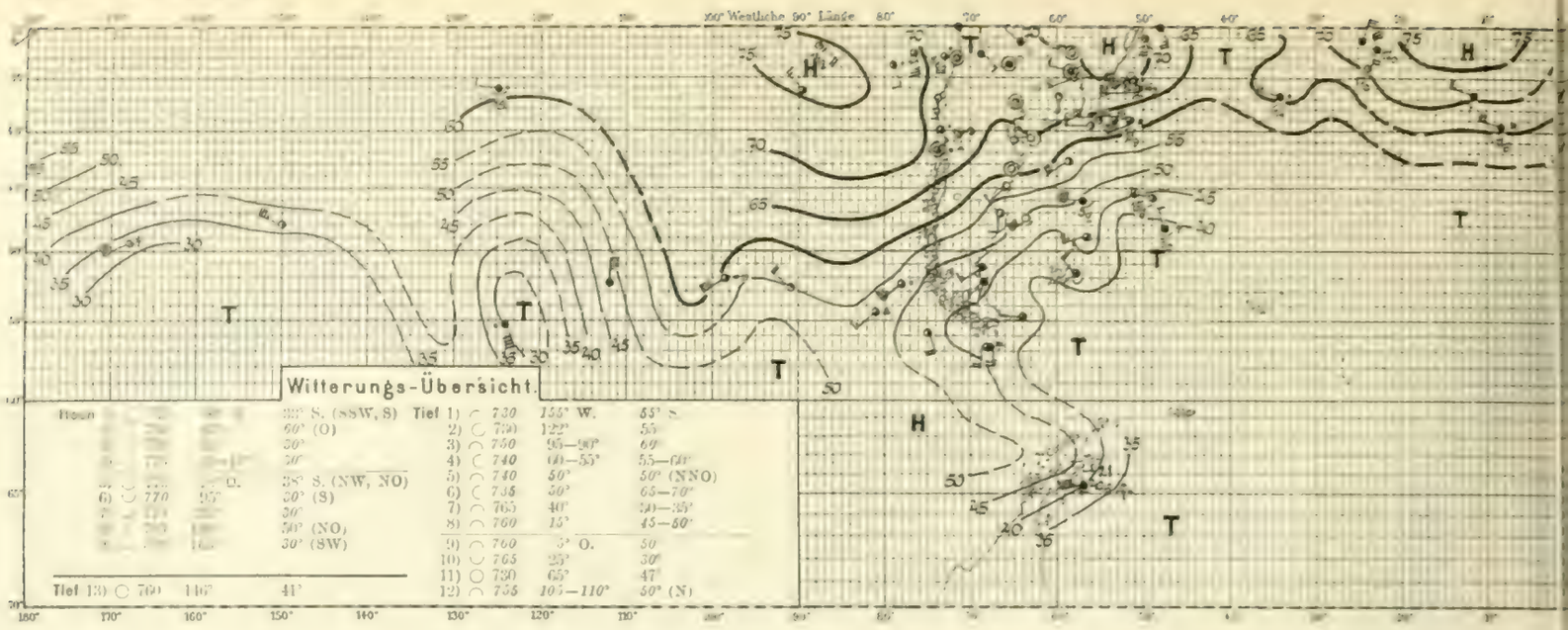

Nr. 344. 20. Juli 1902

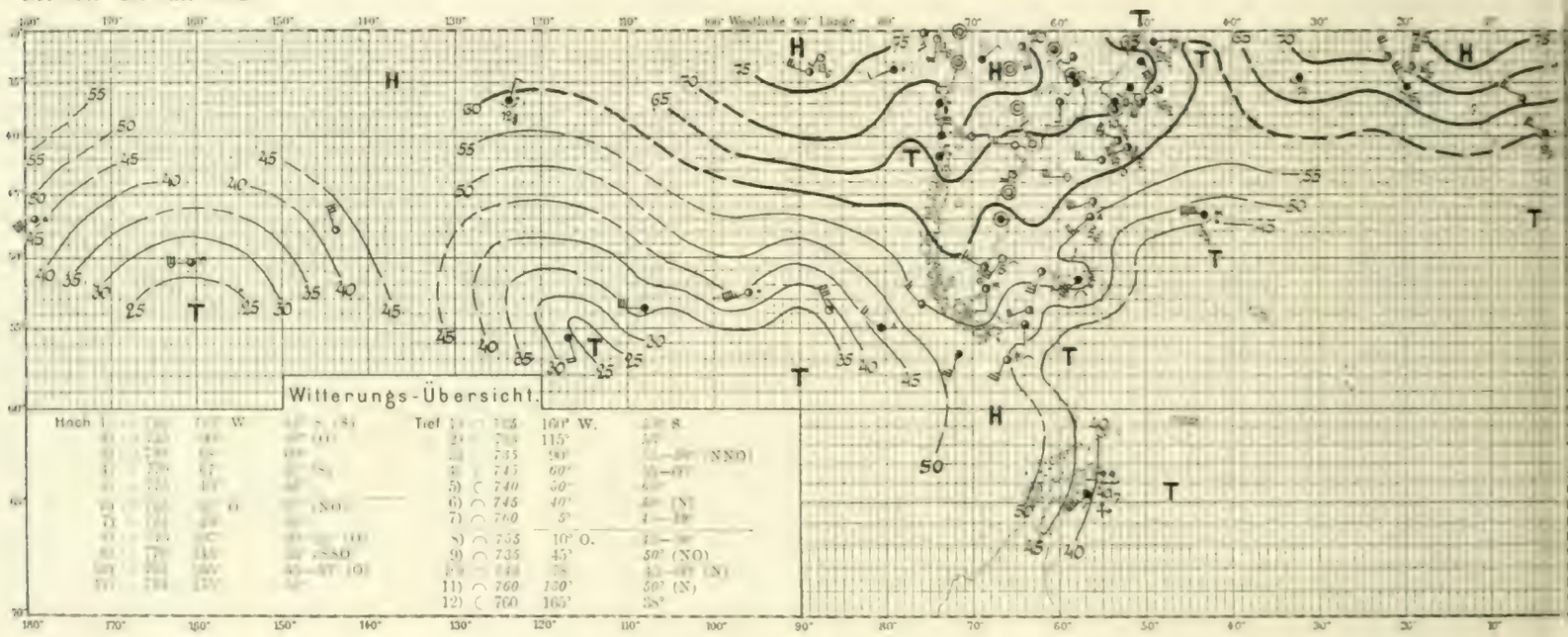

Nr. 345. 21. Juli 1902

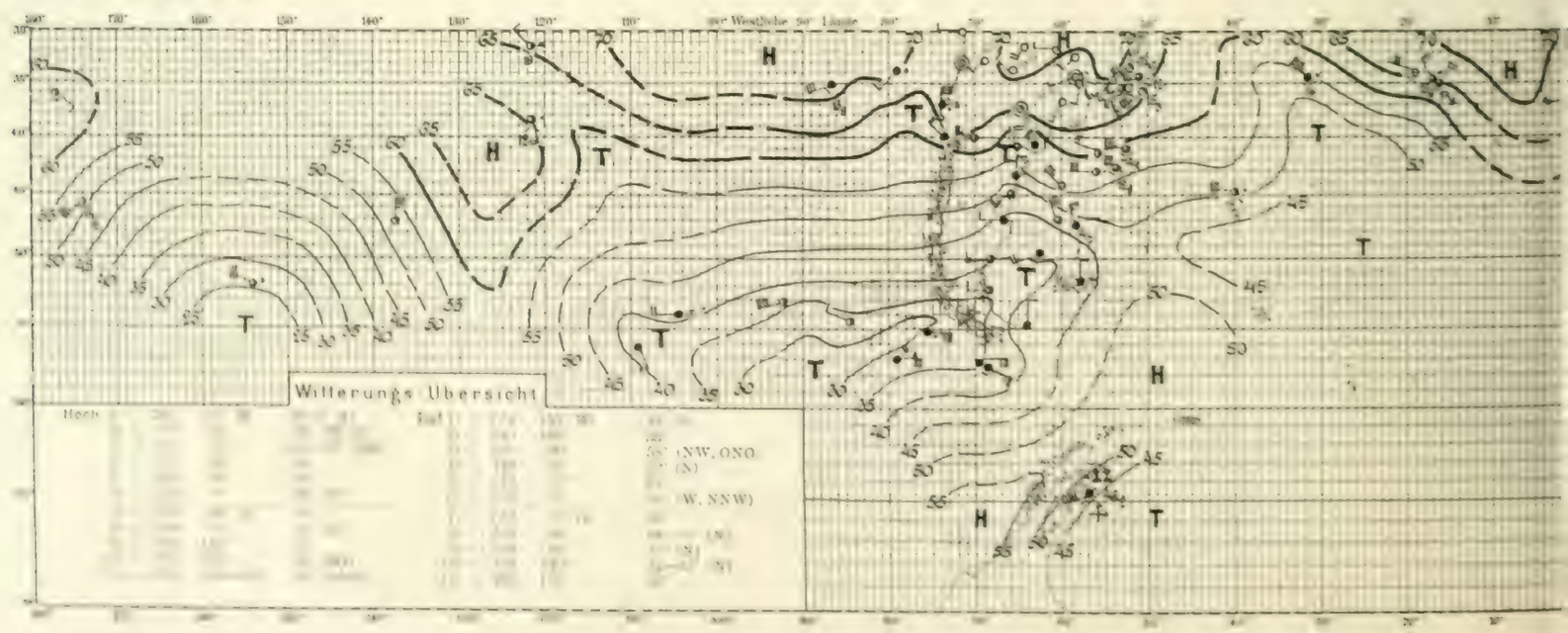

Nr. 343. 19. Juli 1902

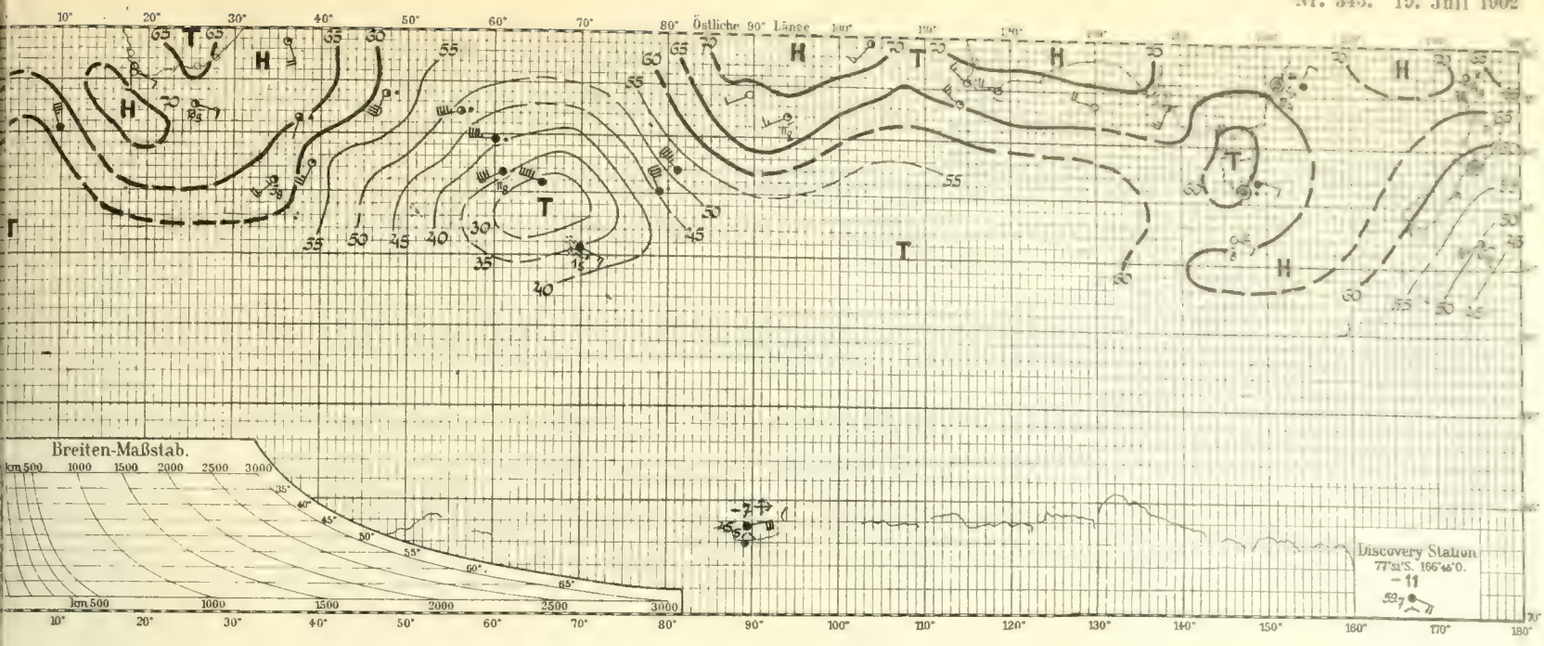

Nr. 344. 20. Juli 1902

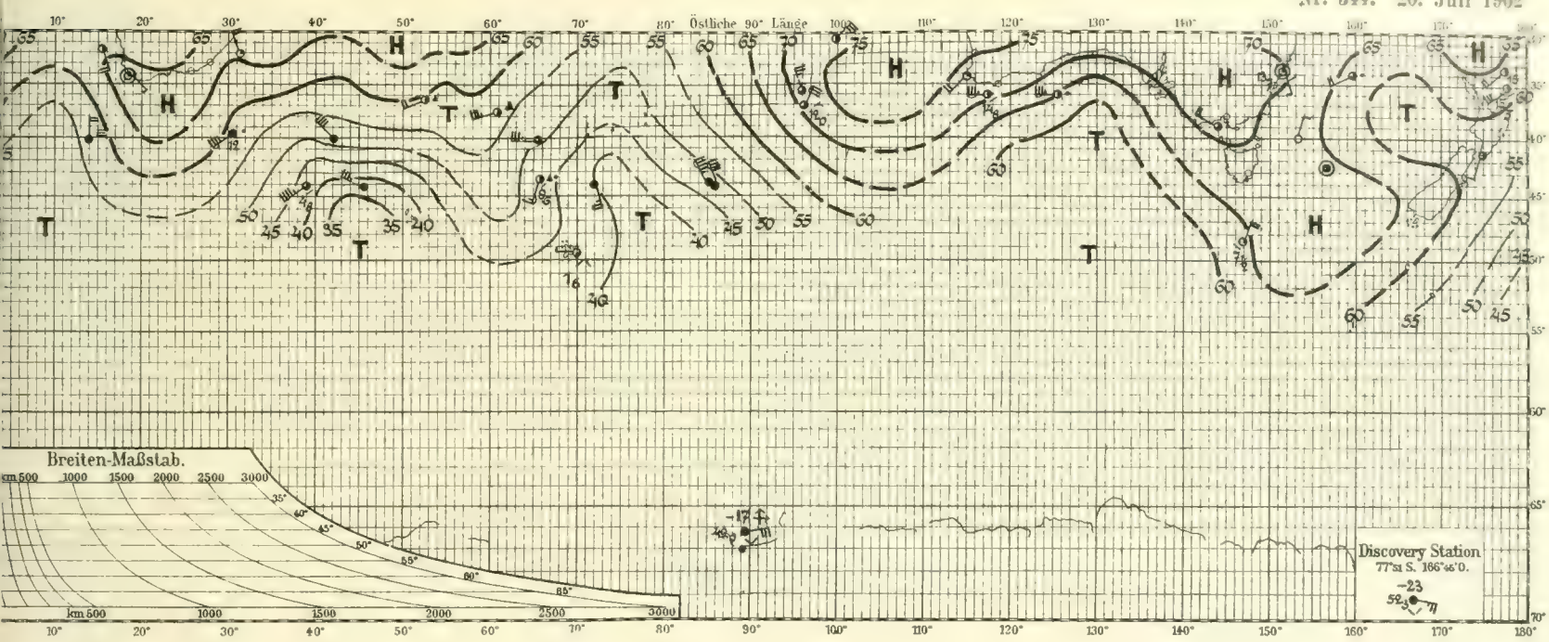

Nr. 345. 21. Juli 1902

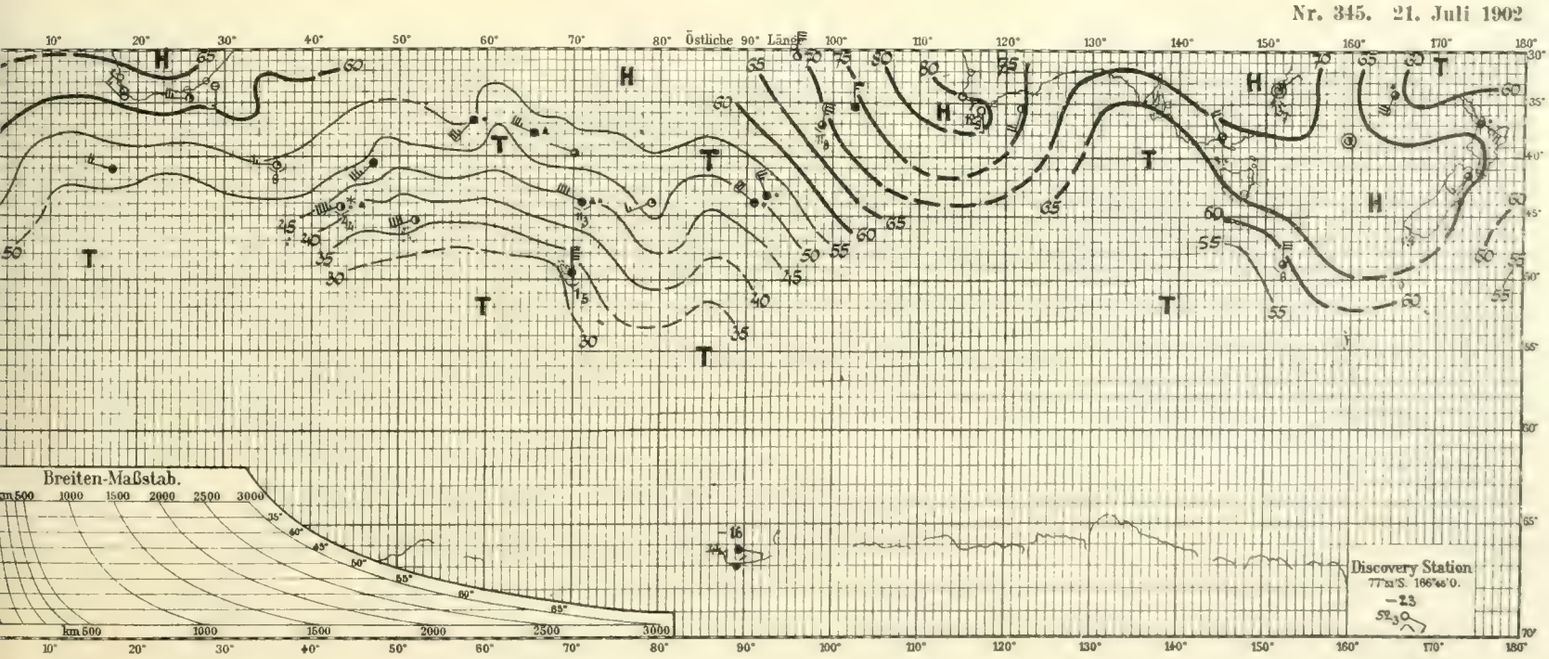

Nr. 346. 22. Juli 1902

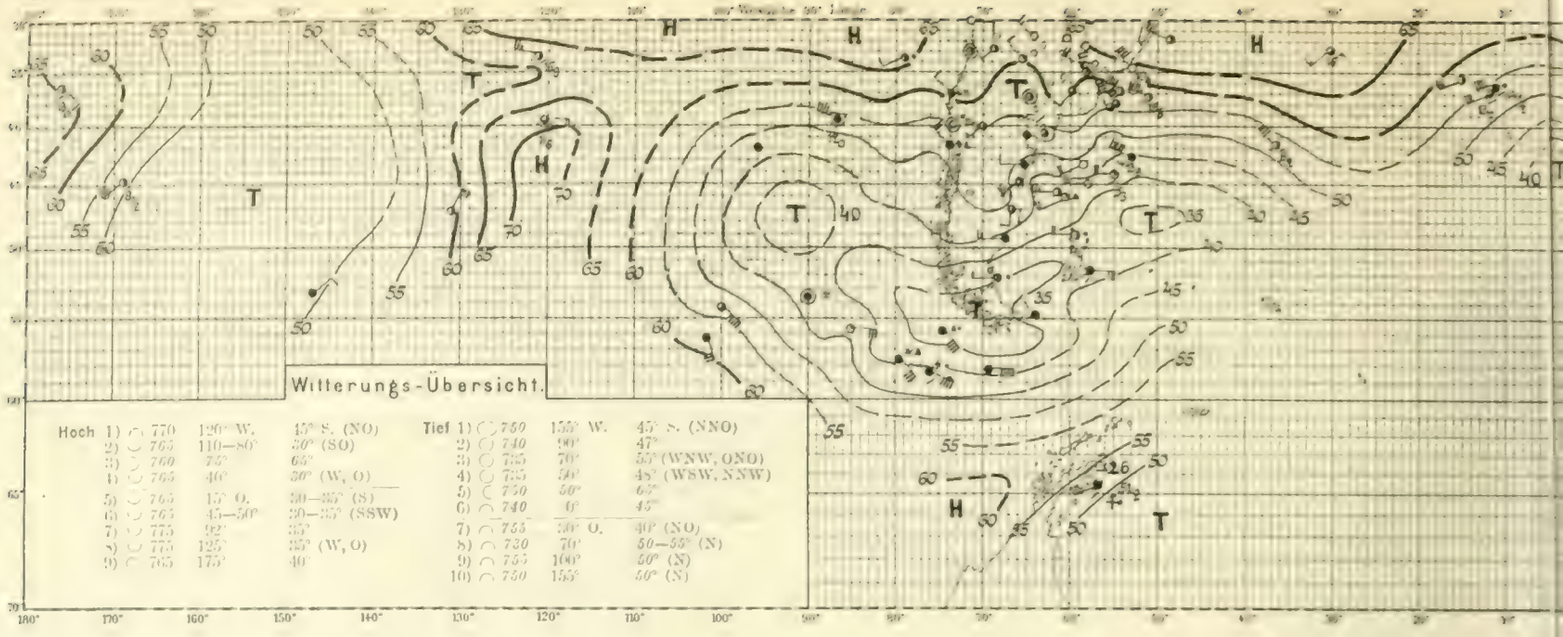

Nr. 347. 23. Juli 1902

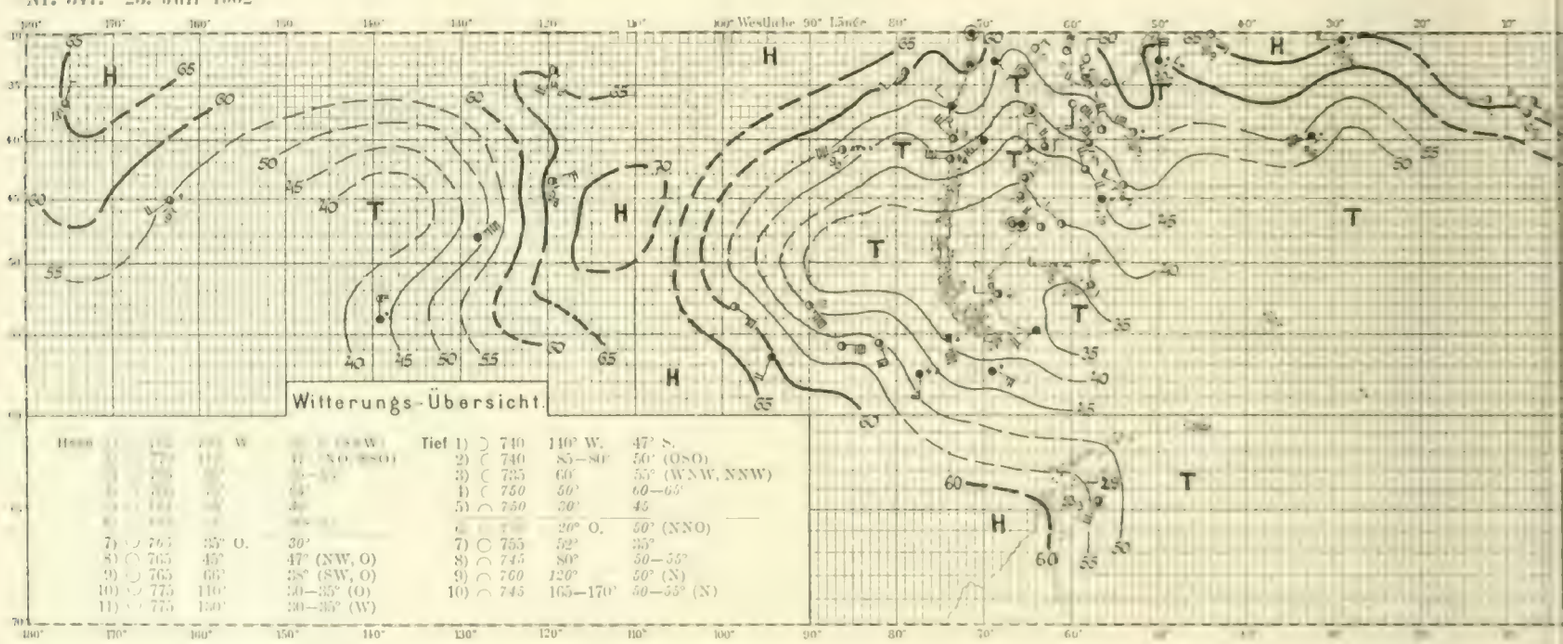

Nr. 348. 24. Juli 1902

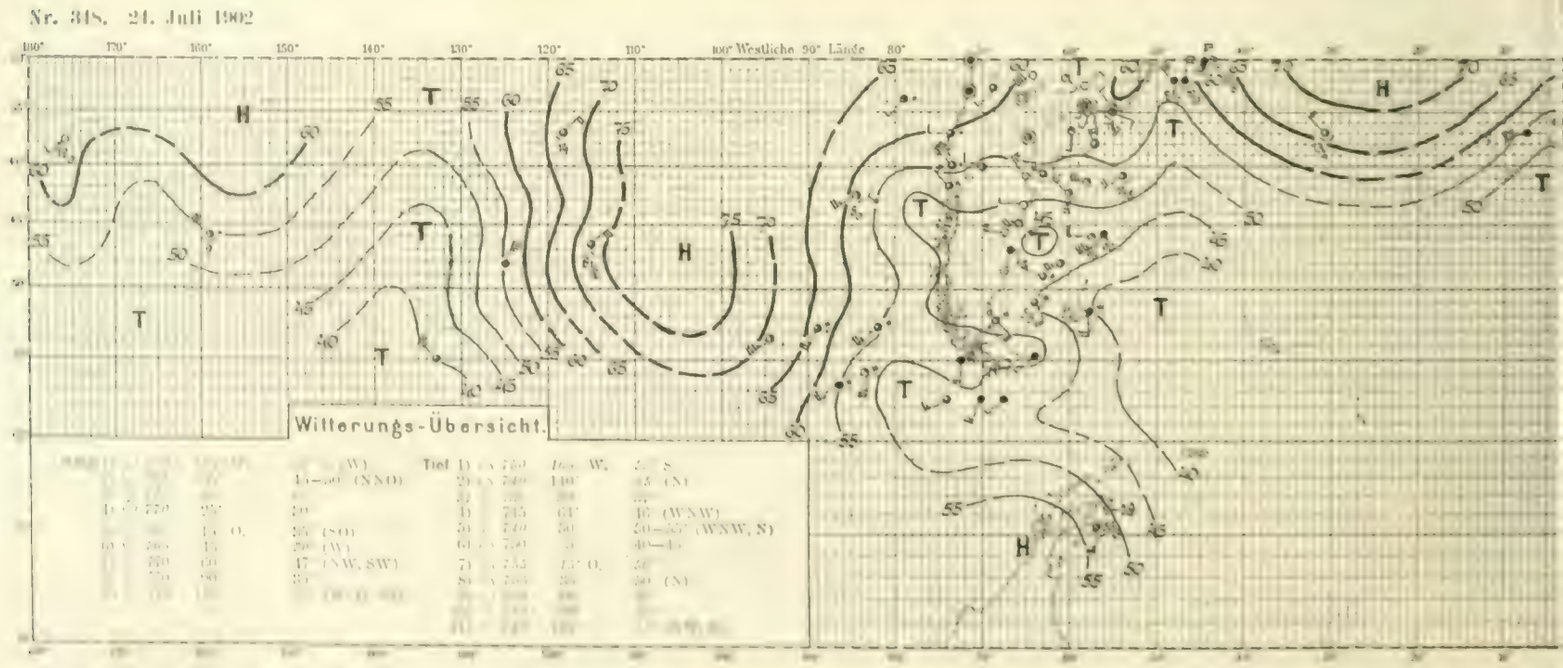

Nr. 346. 22. Juli 1902

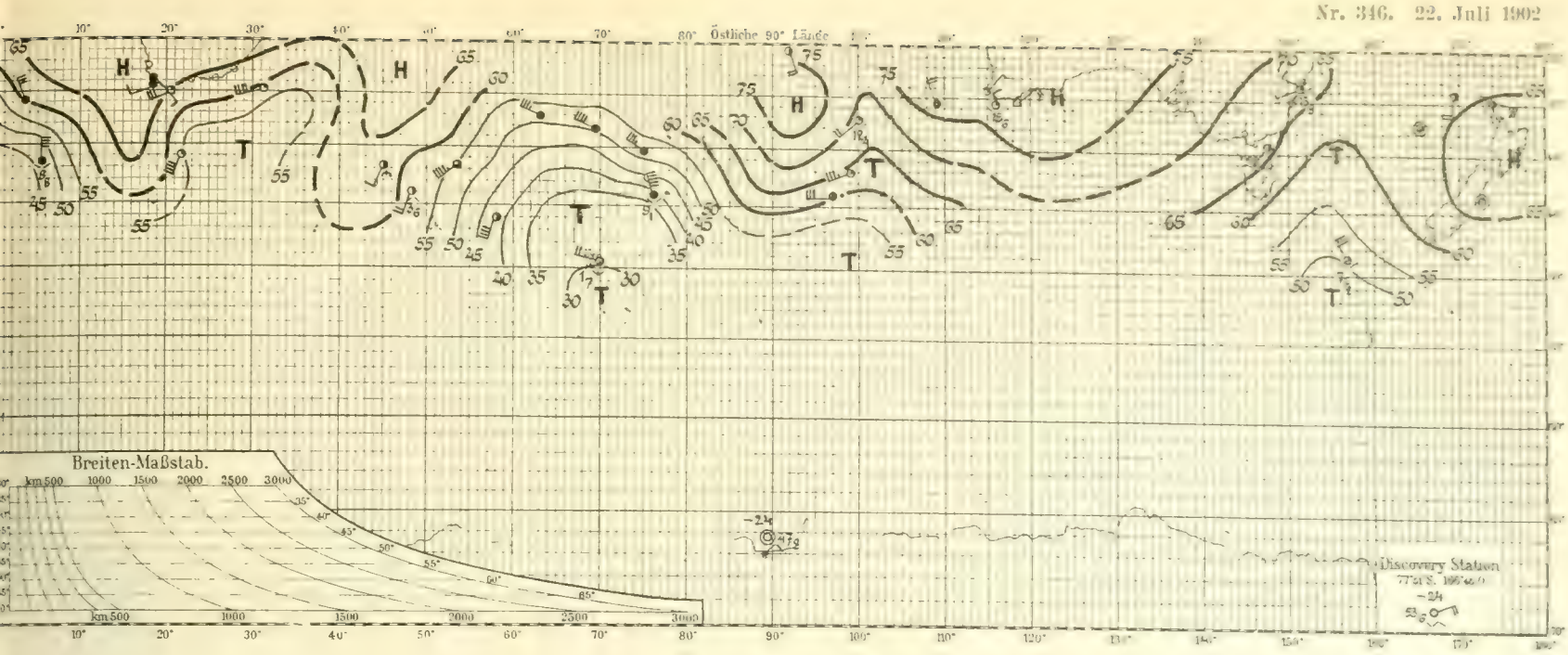

Nr. 347. 23. Juli 1902

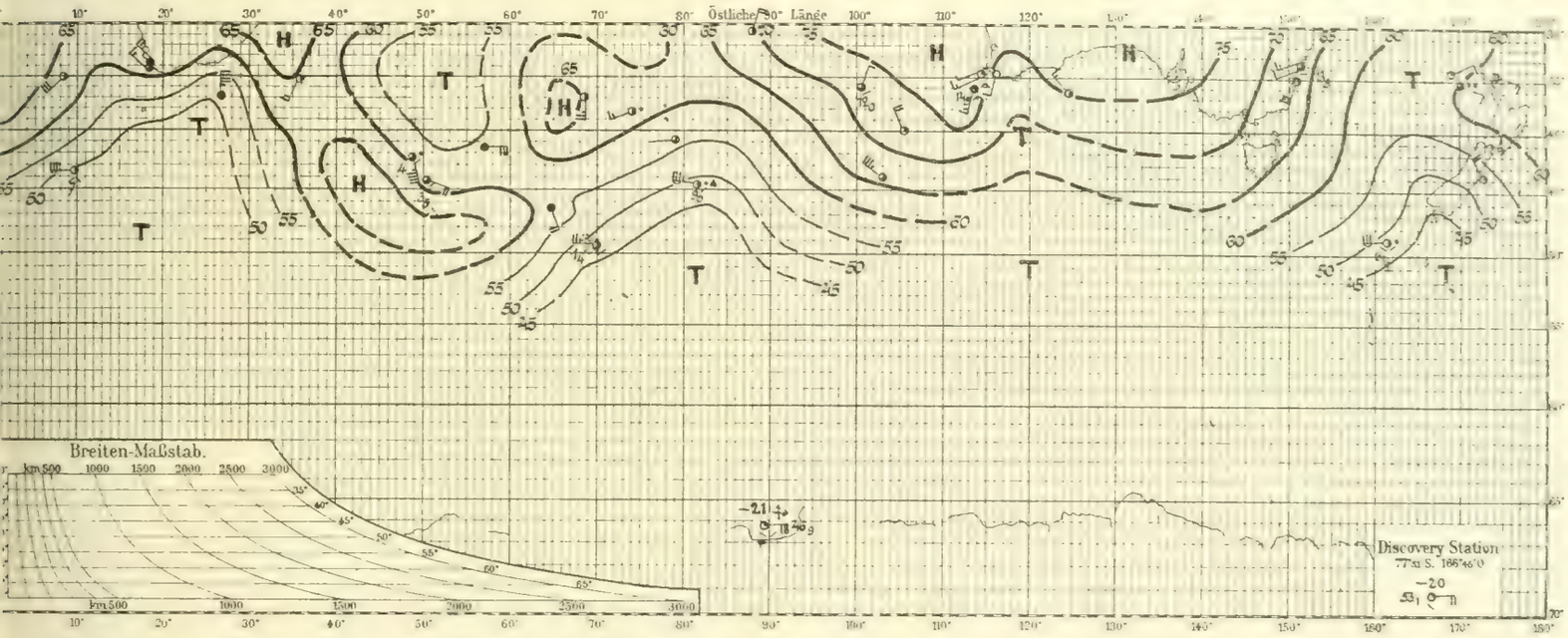

Nr. 348. 24. Juli 1902

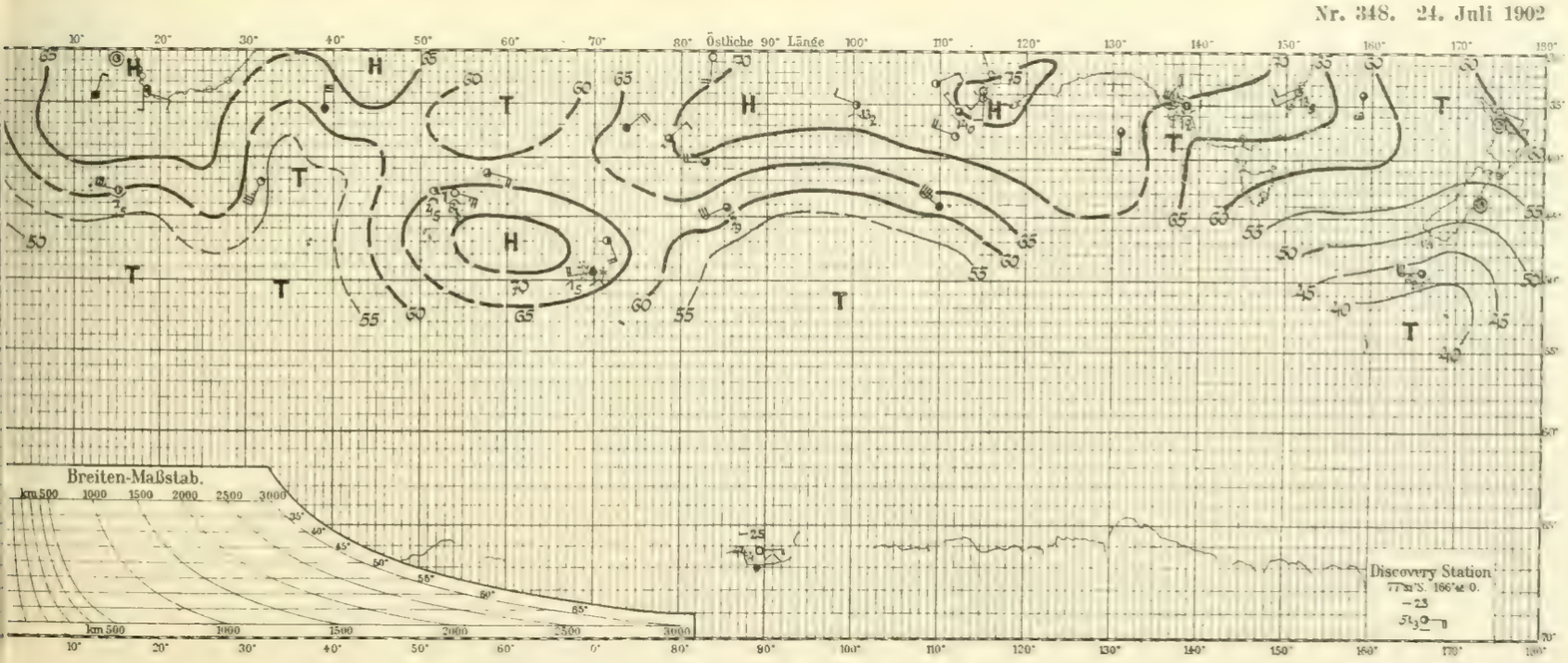

Nr. 349. 25. Juli 1902

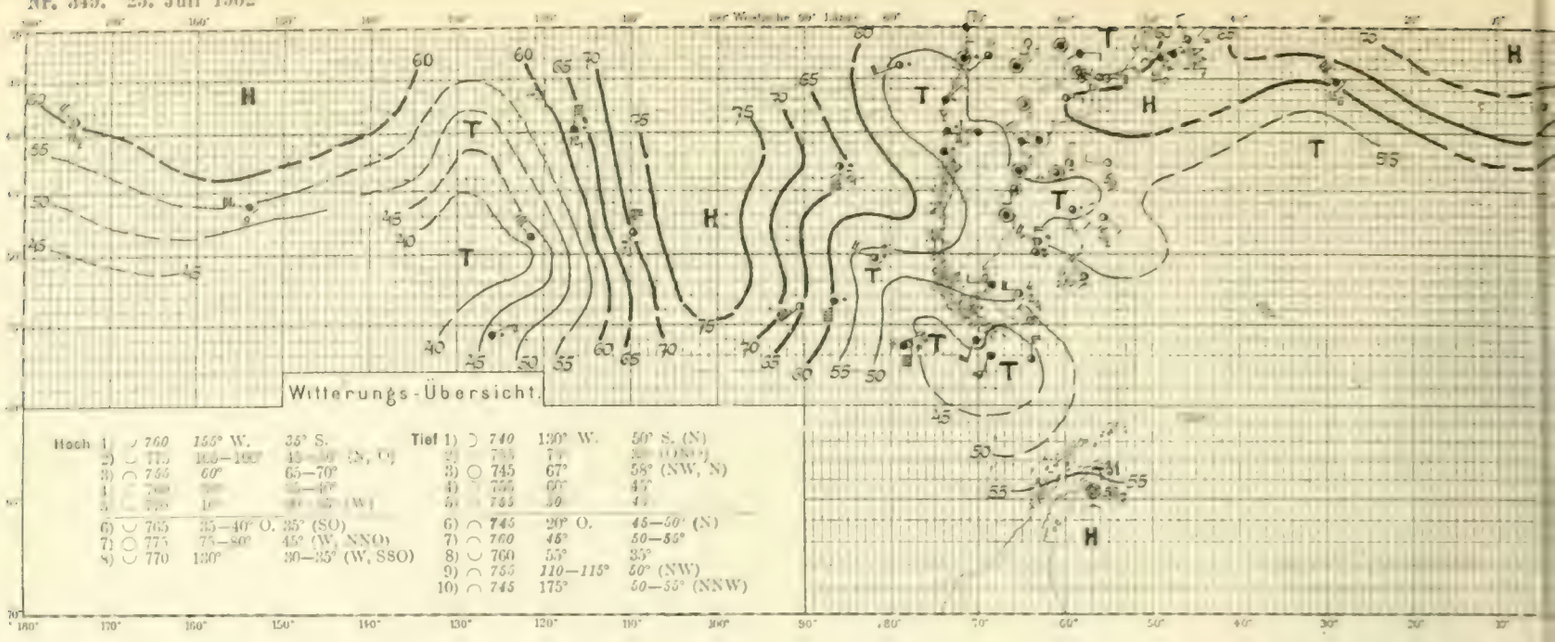

Hoch				Tief			
1)	○ 760	155° W.	35° S.	1)	○ 740	130° W.	50° S. (N)
2)	○ 775	105—100°	45—50° (S, O)	2)	○ 735	77°	50° (NNO)
3)	○ 755	60°	65—70°	3)	○ 745	67°	58° (NW, N)
4)	○ 760	90°	45°	4)	○ 755	60°	47°
5)	○ 770	10°	40—45° (W)	5)	○ 735	30	45
6)	○ 765	35—40° O.	35° (SO)	6)	○ 745	20° O.	45—50° (N)
7)	○ 775	75—80°	45° (W, NNO)	7)	○ 760	45°	50—55°
8)	○ 770	130°	30—35° (W, SSO)	8)	○ 760	55°	35°
				9)	○ 735	110—115°	50° (NW)
				10)	○ 745	175°	50—55° (NNW)

Nr. 350. 26. Juli 1902

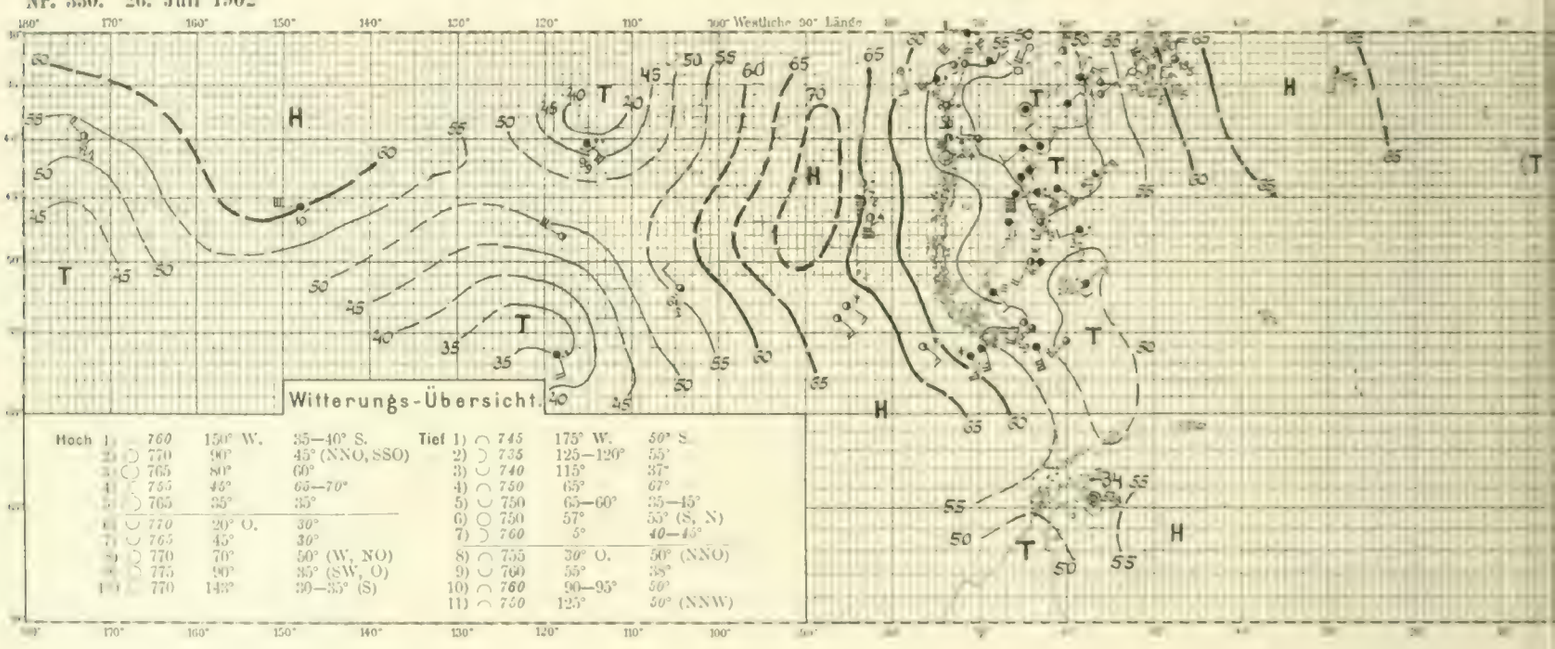

Hoch				Tief			
1)	○ 760	150° W.	35—40° S.	1)	○ 745	175° W.	50° S.
2)	○ 770	90°	45° (NNO, SSO)	2)	○ 735	125—120°	55°
3)	○ 765	80°	60°	3)	○ 740	115°	37°
4)	○ 755	45°	65—70°	4)	○ 750	65°	67°
5)	○ 765	35°	35°	5)	○ 750	65—60°	35—45°
6)	○ 770	20° O.	30°	6)	○ 750	57°	53° (S, N)
7)	○ 765	45°	30°	7)	○ 760	5°	40—45°
8)	○ 770	70°	50° (W, NO)	8)	○ 755	30° O.	50° (NNO)
9)	○ 775	90°	35° (SW, O)	9)	○ 760	55°	38°
10)	○ 770	145°	30—35° (S)	10)	○ 760	90—95°	50°
				11)	○ 750	125°	50° (NNW)

Nr. 351. 27. Juli 1902

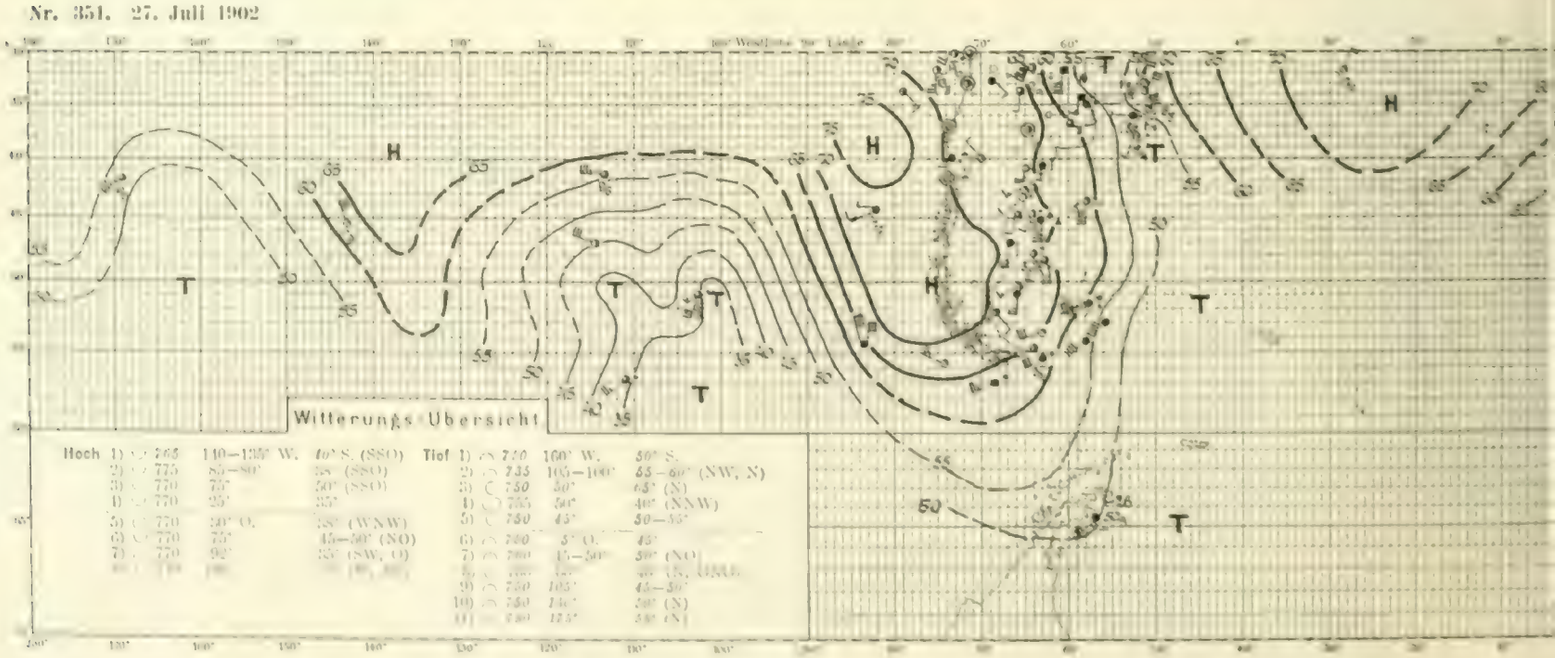

Hoch				Tief			
1)	○ 765	140—135° W.	40° S. (SSO)	1)	○ 730	160° W.	50° S.
2)	○ 775	85—80°	38° (SSO)	2)	○ 735	105—100°	55—60° (NW, N)
3)	○ 770	75°	50° (SSO)	3)	○ 750	50°	65° (N)
4)	○ 770	25°	35°	4)	○ 755	50°	40° (NNW)
5)	○ 770	20° O.	38° (WNW)	5)	○ 750	45°	50—55°
6)	○ 770	75°	45—50° (SO)	6)	○ 740	5° O.	45°
7)	○ 770	90°	35° (SW, O)	7)	○ 760	45—50°	50° (NO)
8)	○ 770	130°	30° (W, SSW)	8)	○ 760	90°	40° (S, SSW)
				9)	○ 750	105°	45—50°
				10)	○ 750	140°	50° (N)
				11)	○ 740	125°	50° (N)

Nr. 349. 25. Juli 1902

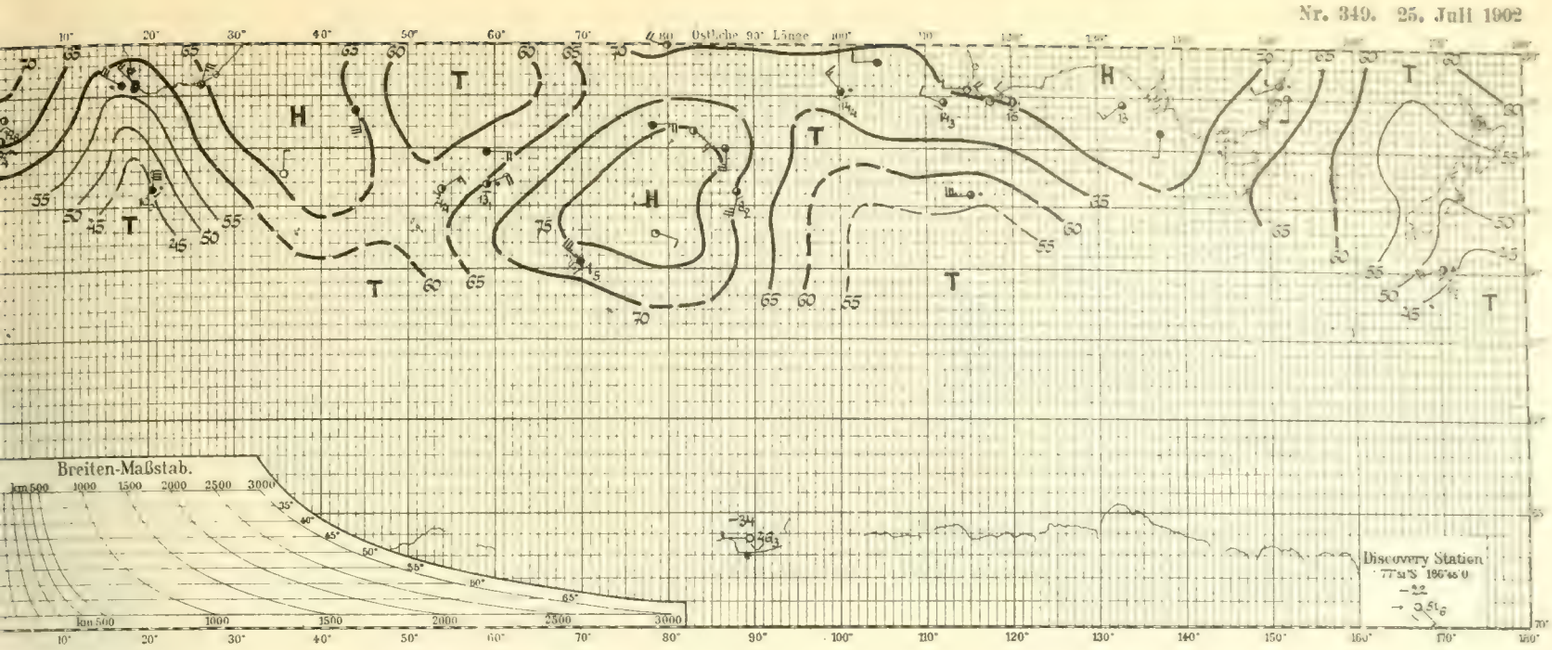

Nr. 350. 26. Juli 1902

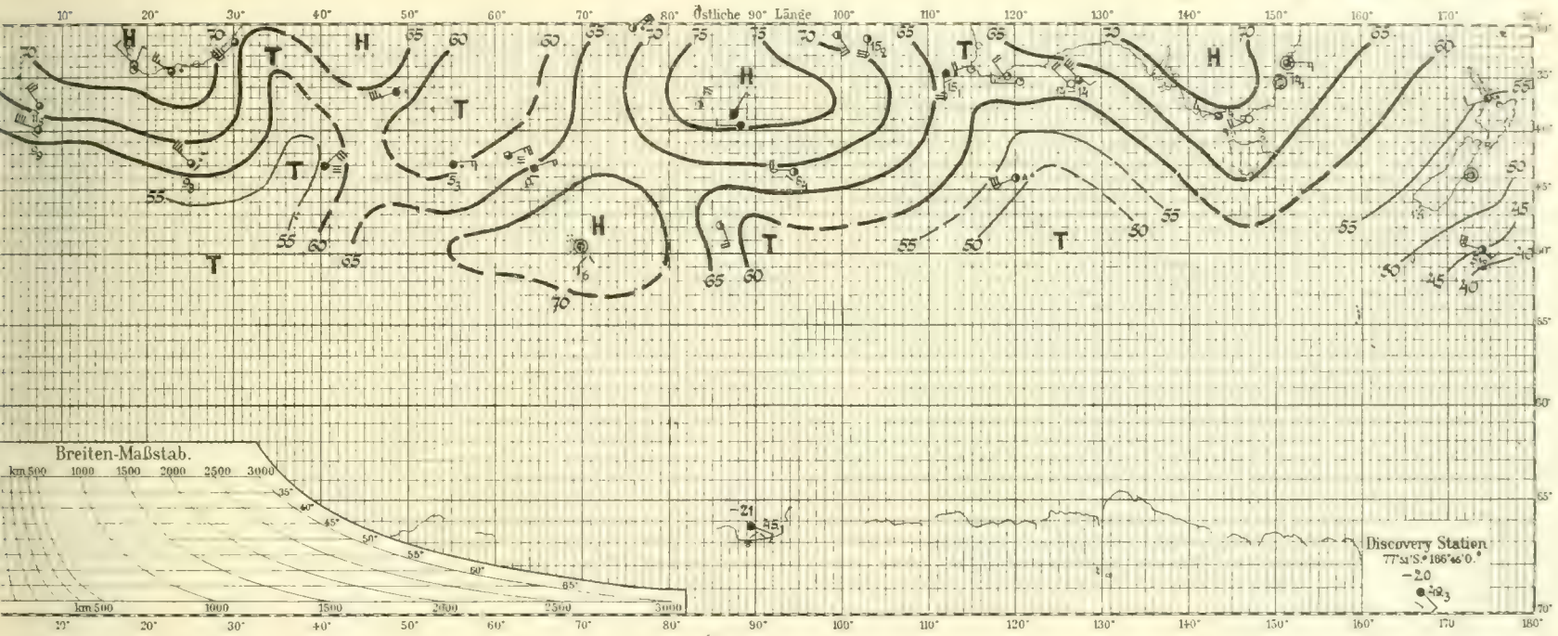

Nr. 351. 27. Juli 1902

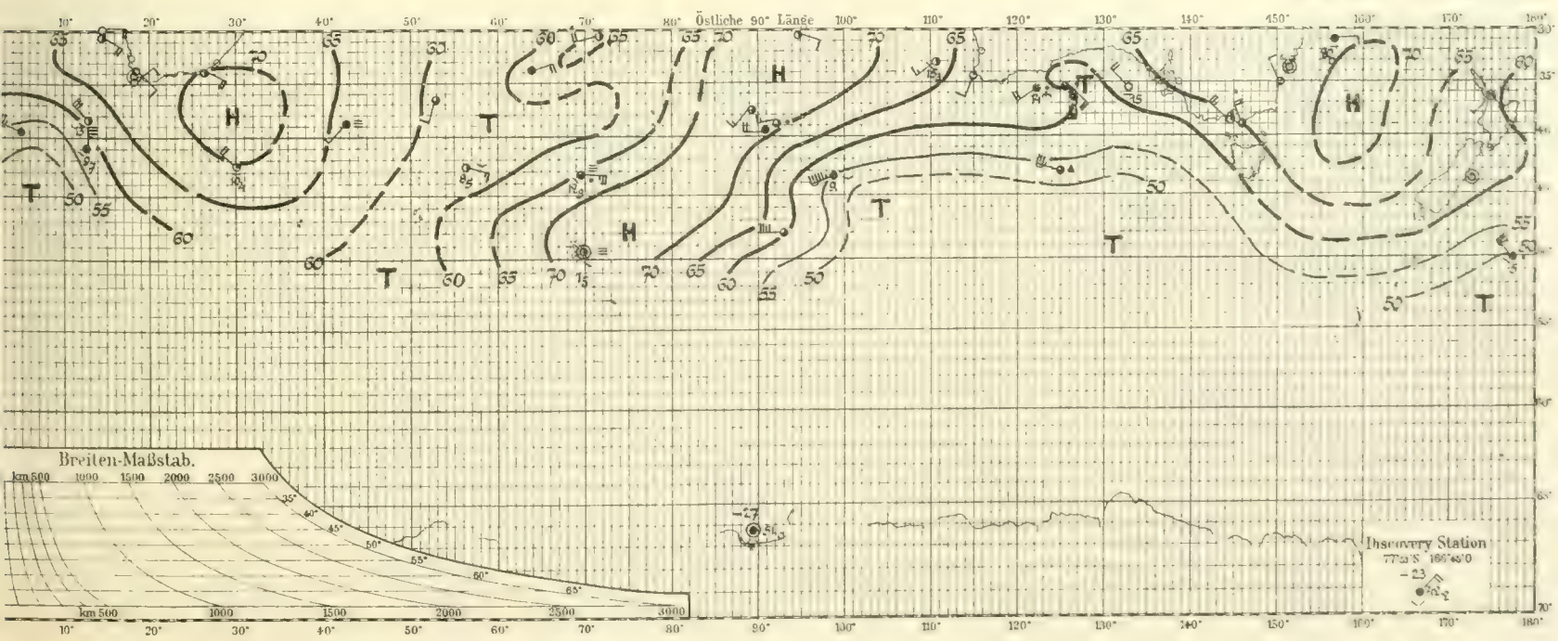

Nr. 352. 28. Juli 1902

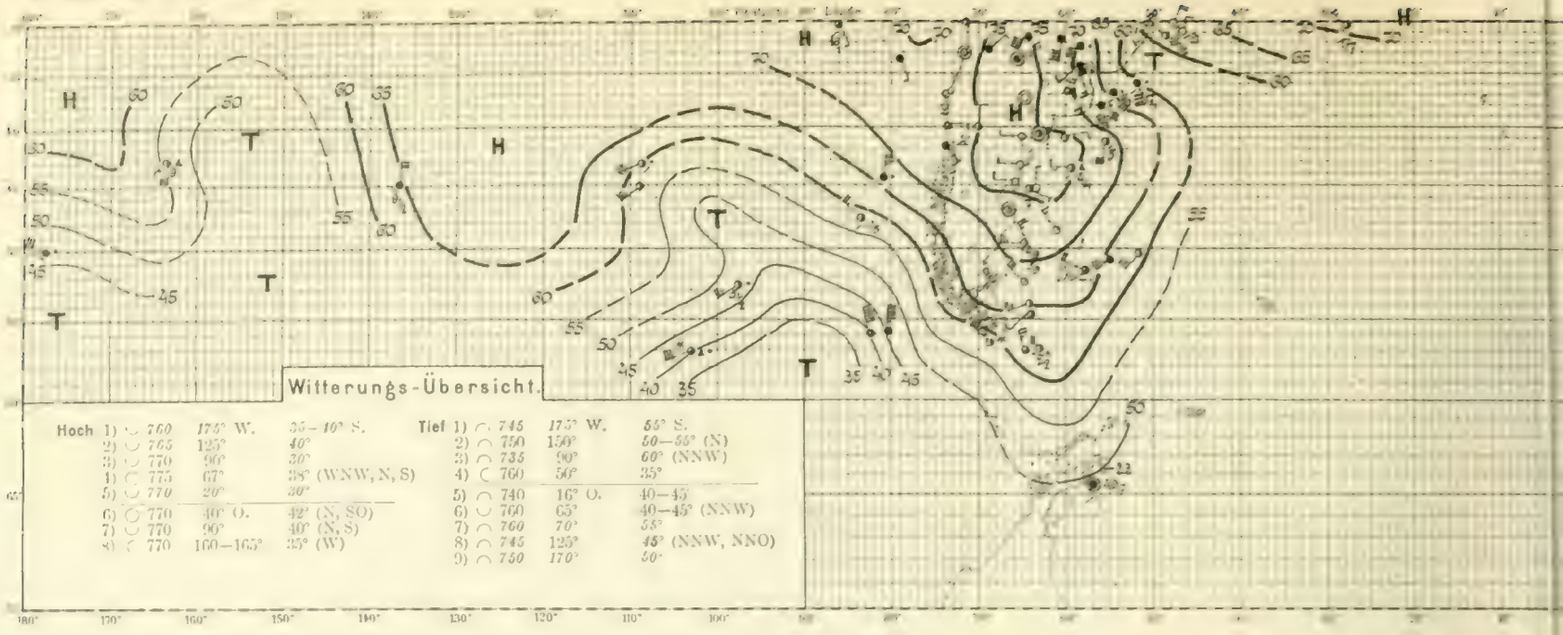

Nr. 353. 29. Juli 1902

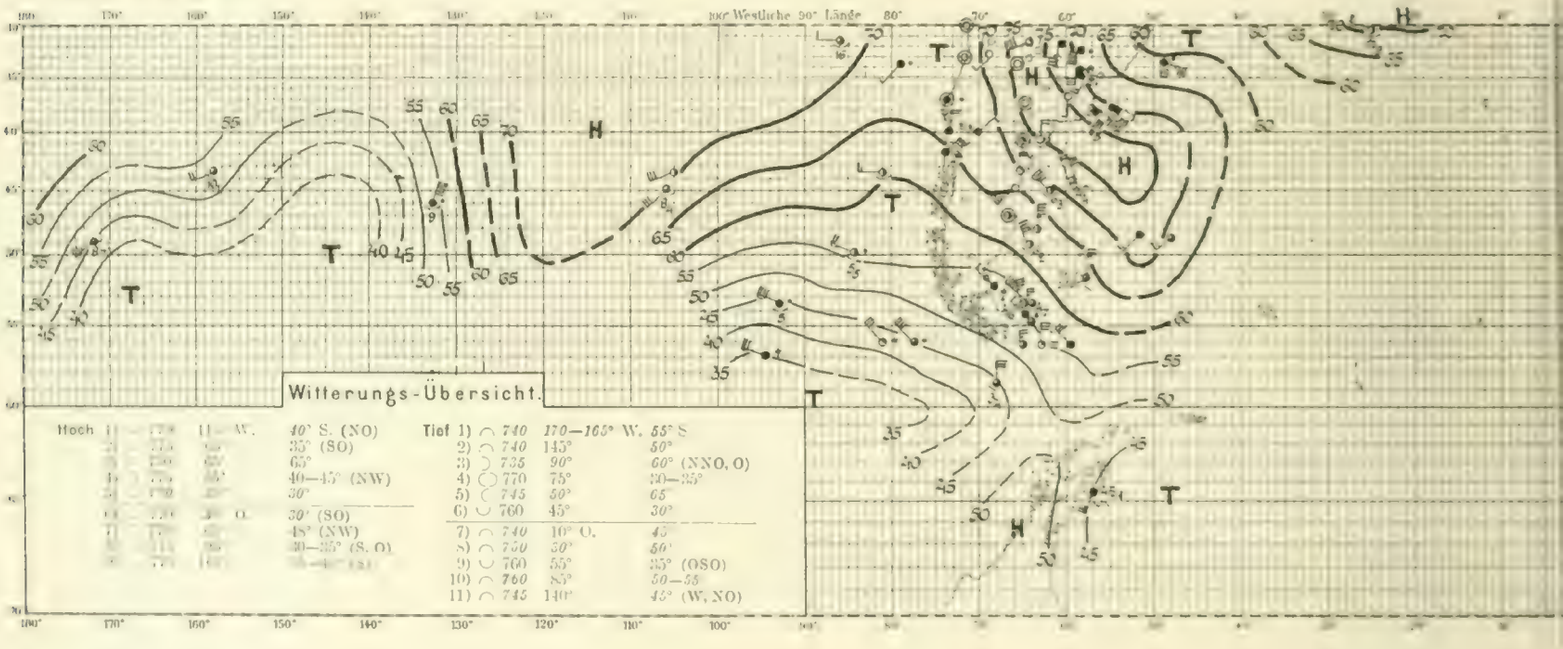

Nr. 354. 30. Juli 1902

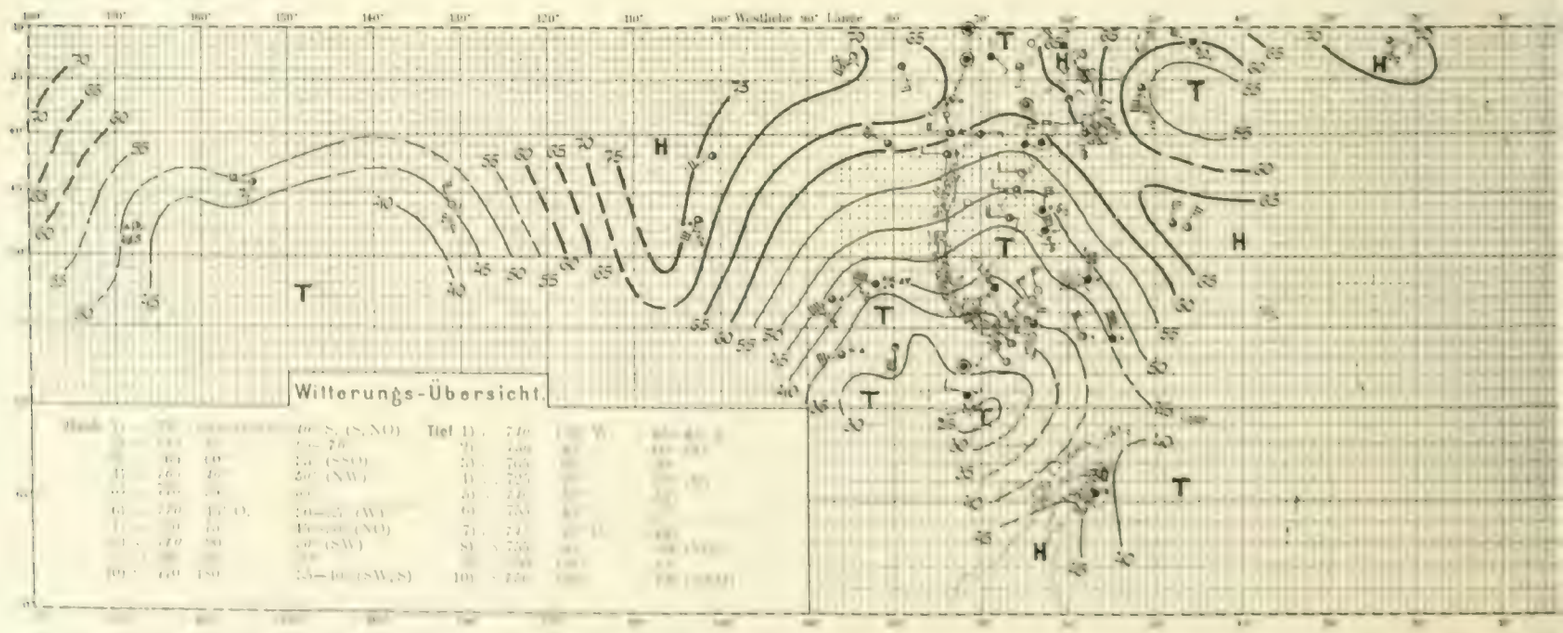

Nr. 352. 28. Juli 1902

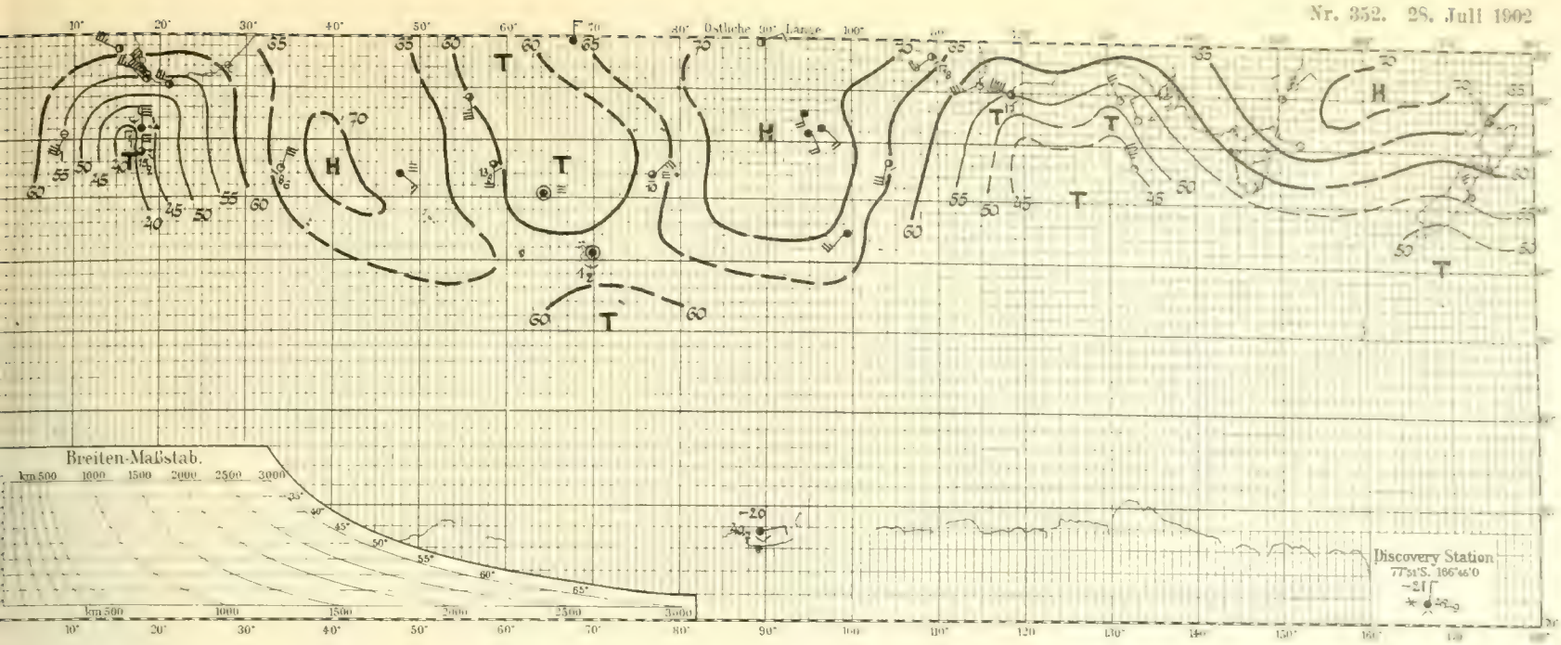

Nr. 353. 29. Juli 1902

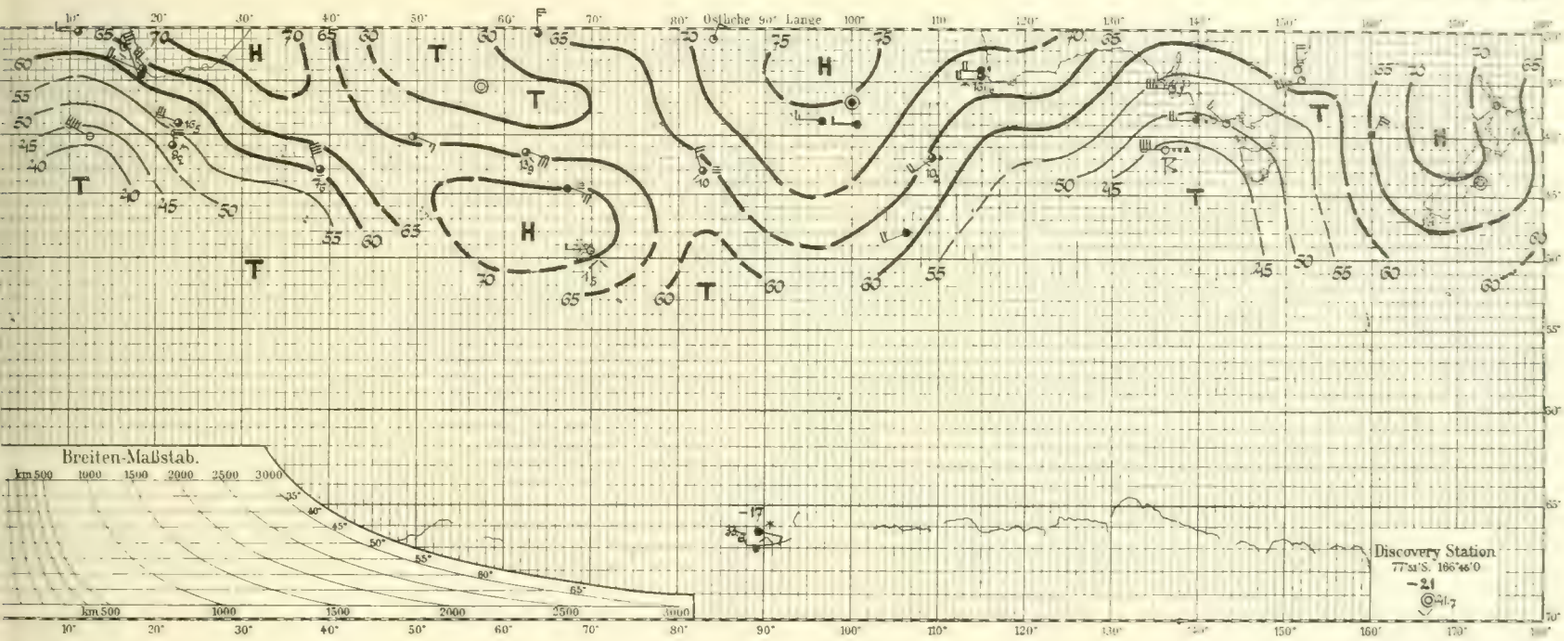

Nr. 354. 30. Juli 1902

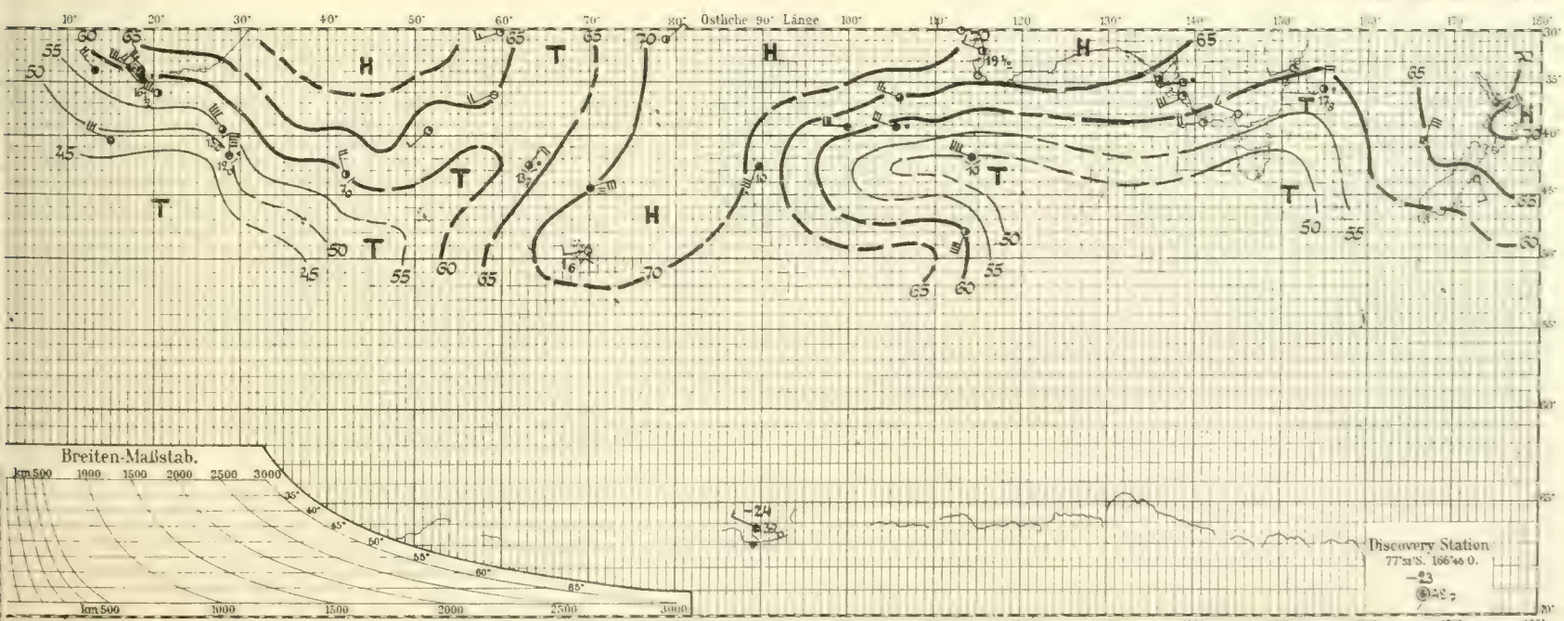

Nr. 355. 31. Juli 1902

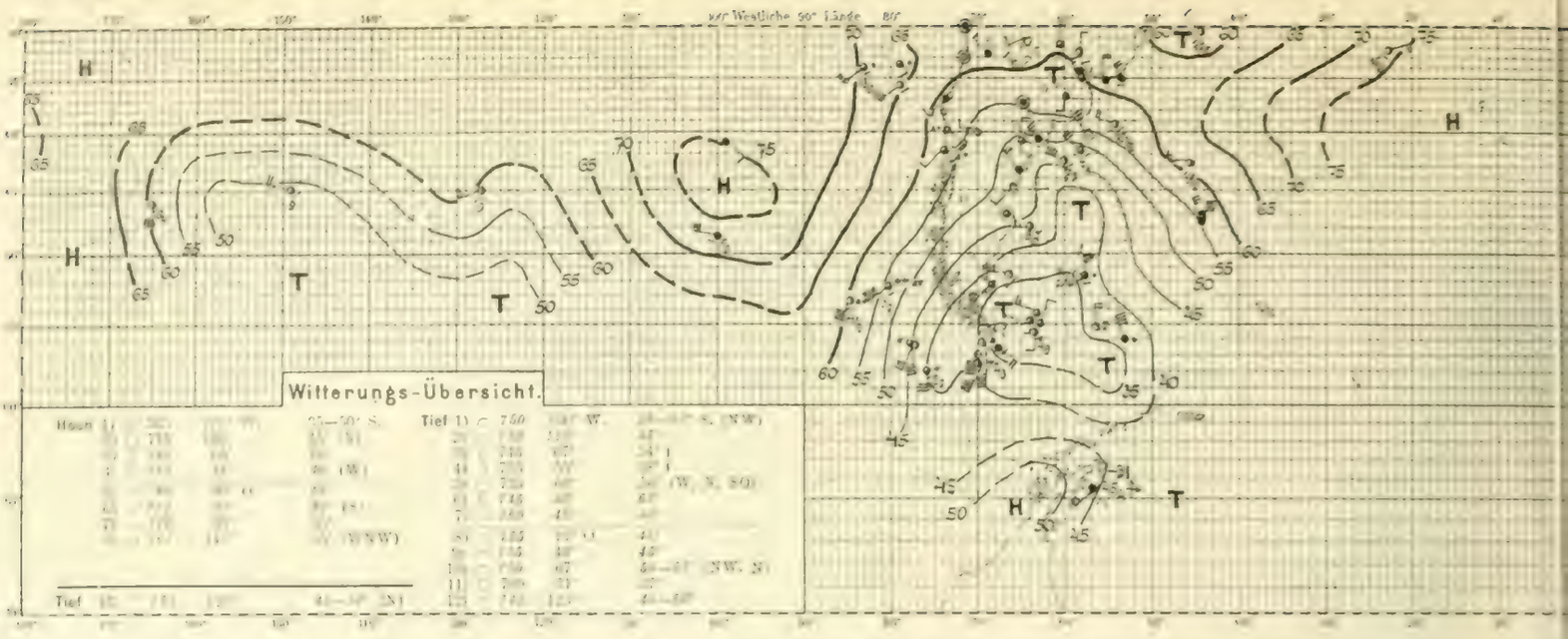

Nr. 356. 1. August 1902

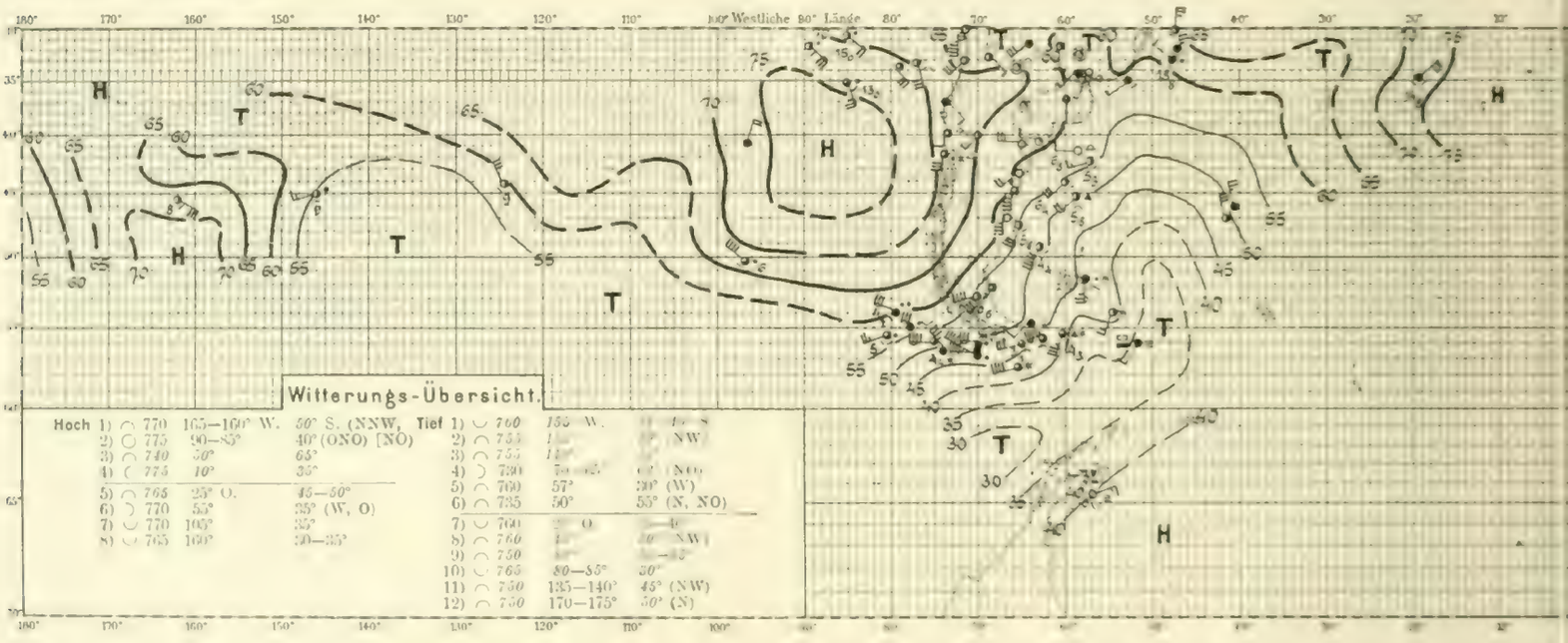

Nr. 357. 2. August 1902

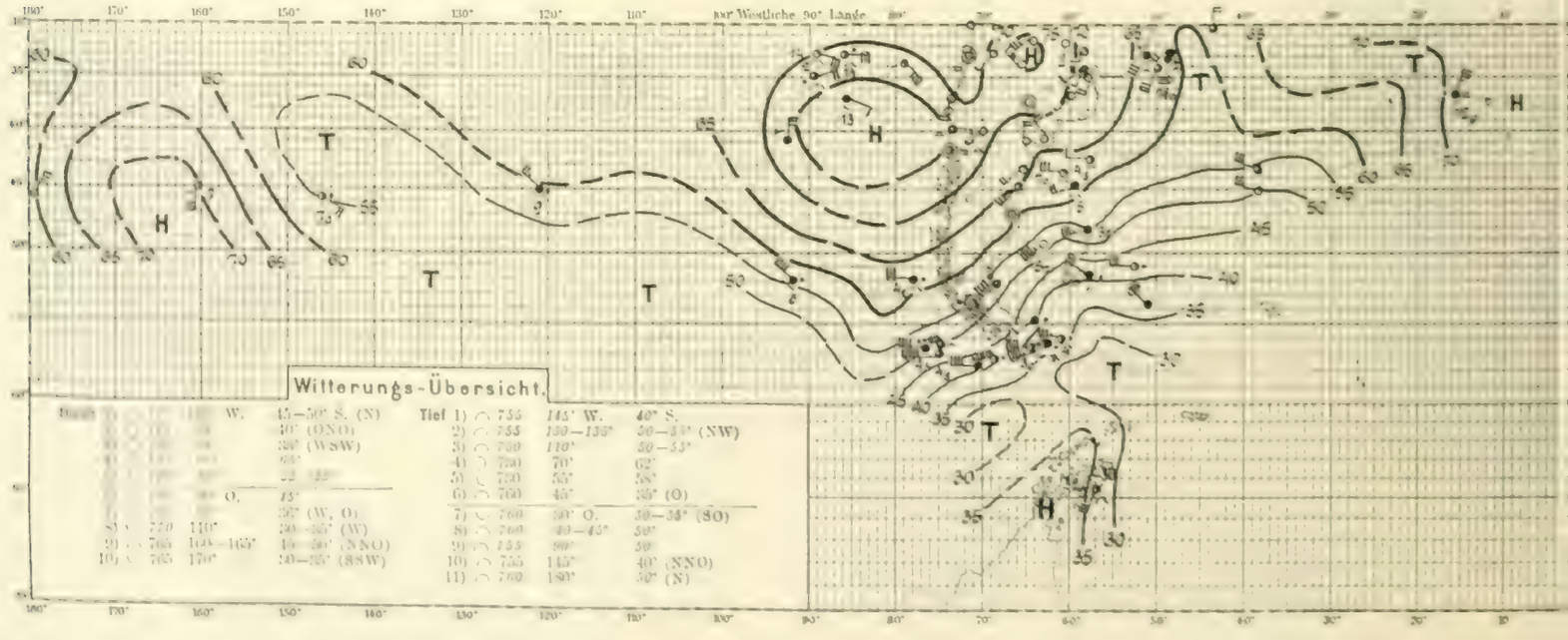

Nr. 355. 31. Juli 1902

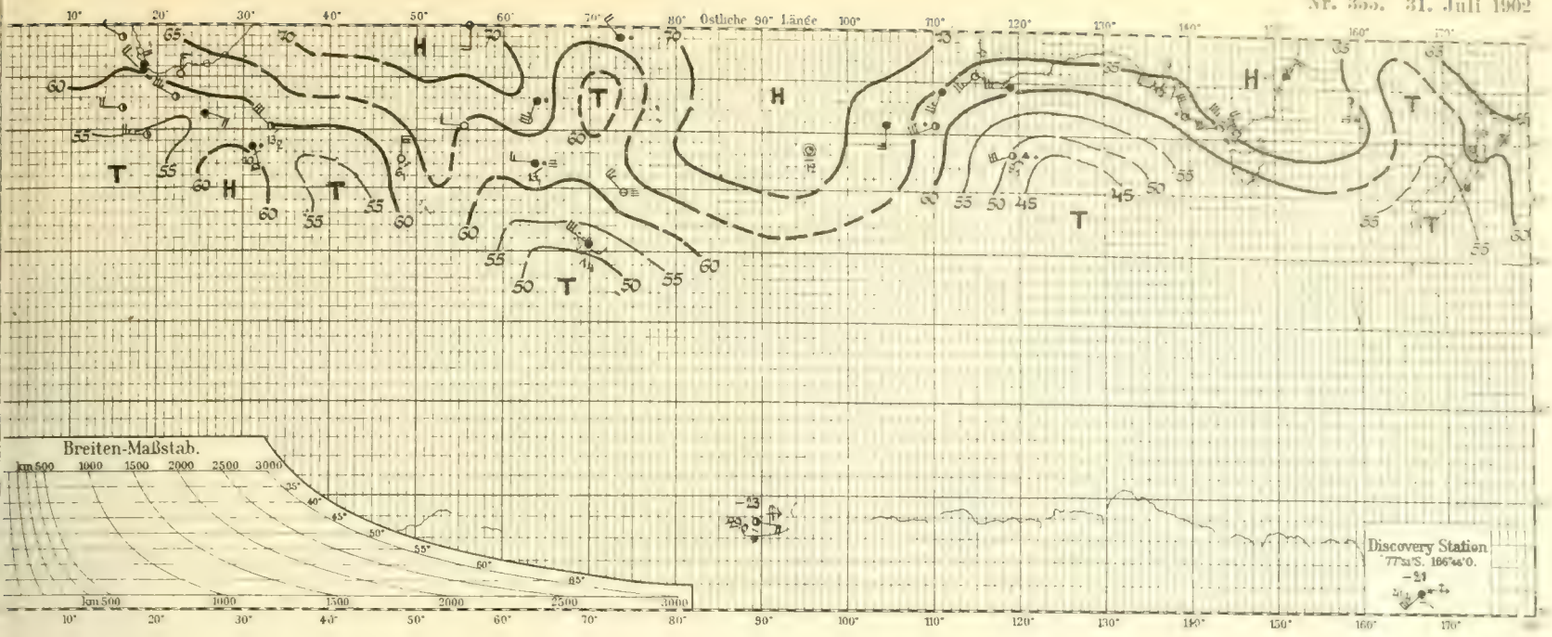

Nr. 356. 1. August 1902

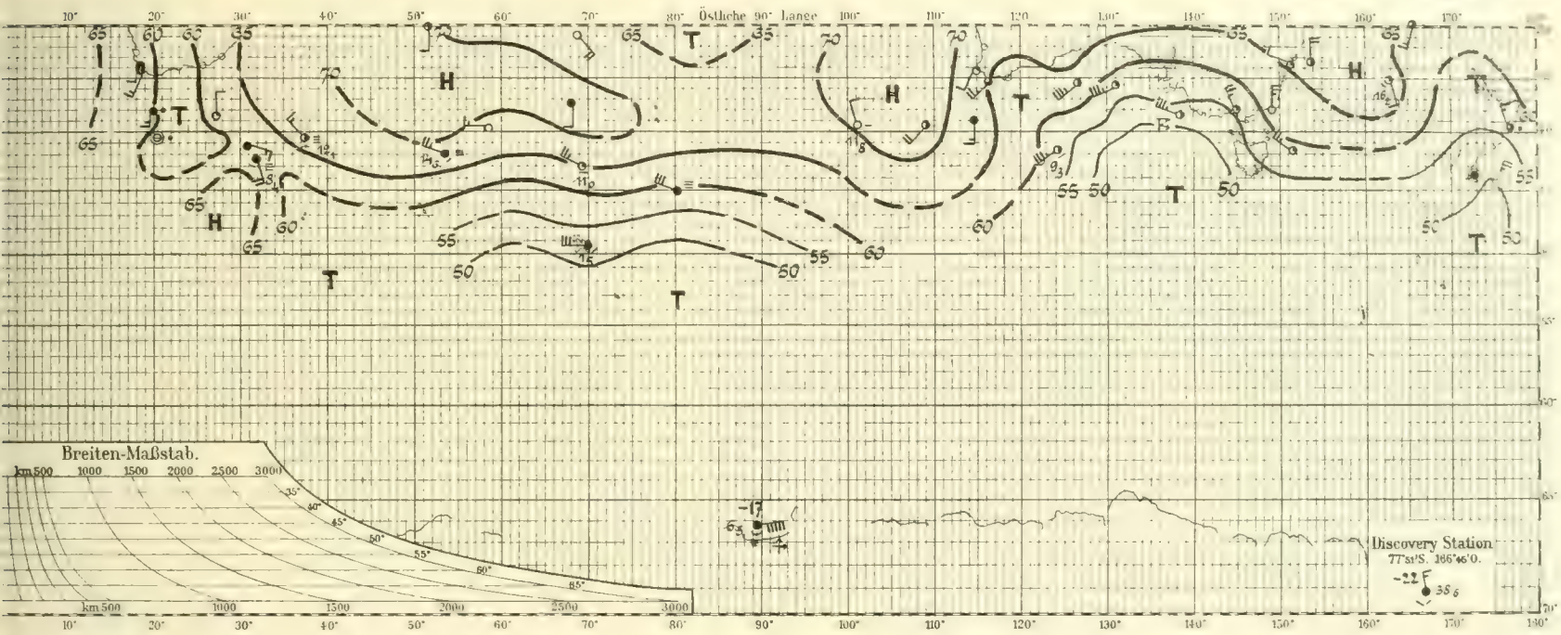

Nr. 357. 2. August 1902

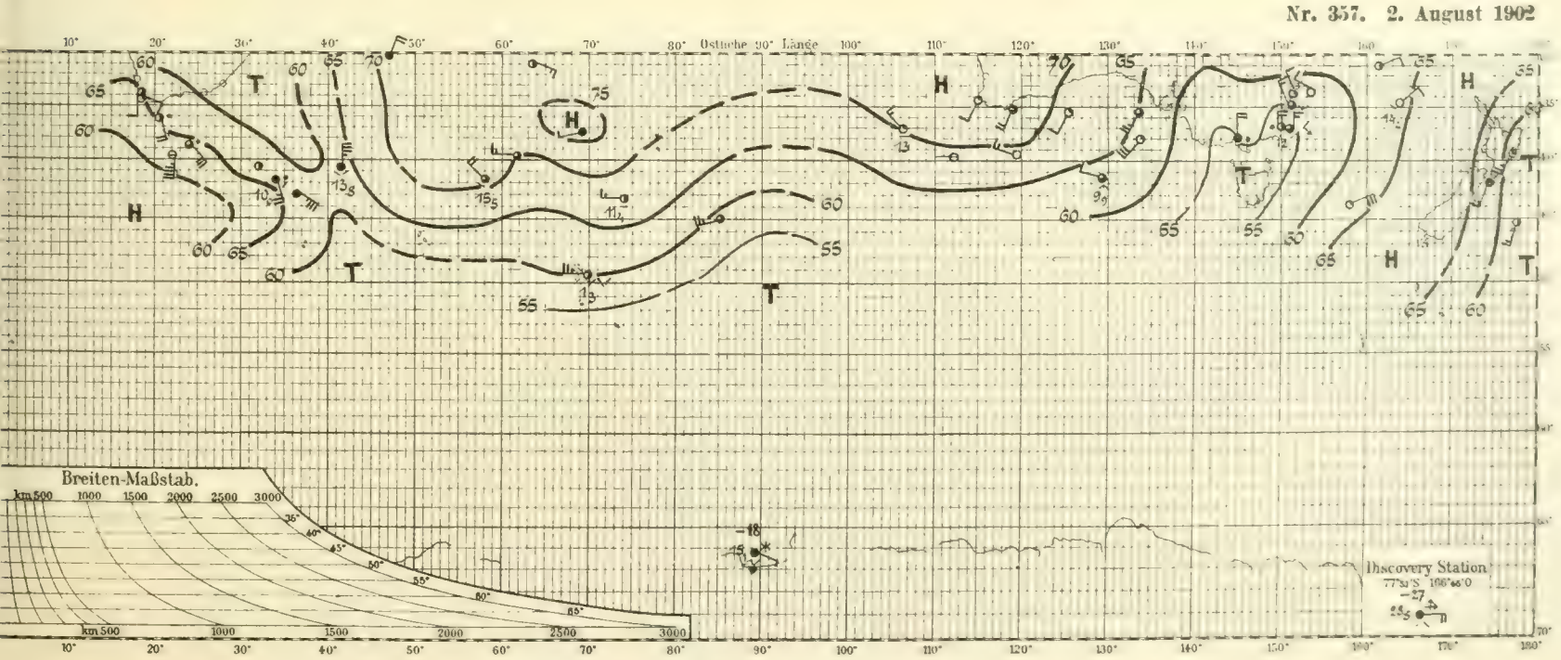

569468
HPolar
D4876
Deutsche Südpolar-Expedition, 1901-1903;
hrsg. von Erich von Drygalski.
1
University
Libra
DO NOT
REMOVE
THE
CARD
FROM
THIS
POCKET
Acme Library C
LOWE-MARTIN